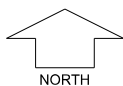


JINDOWIE STAGE 24



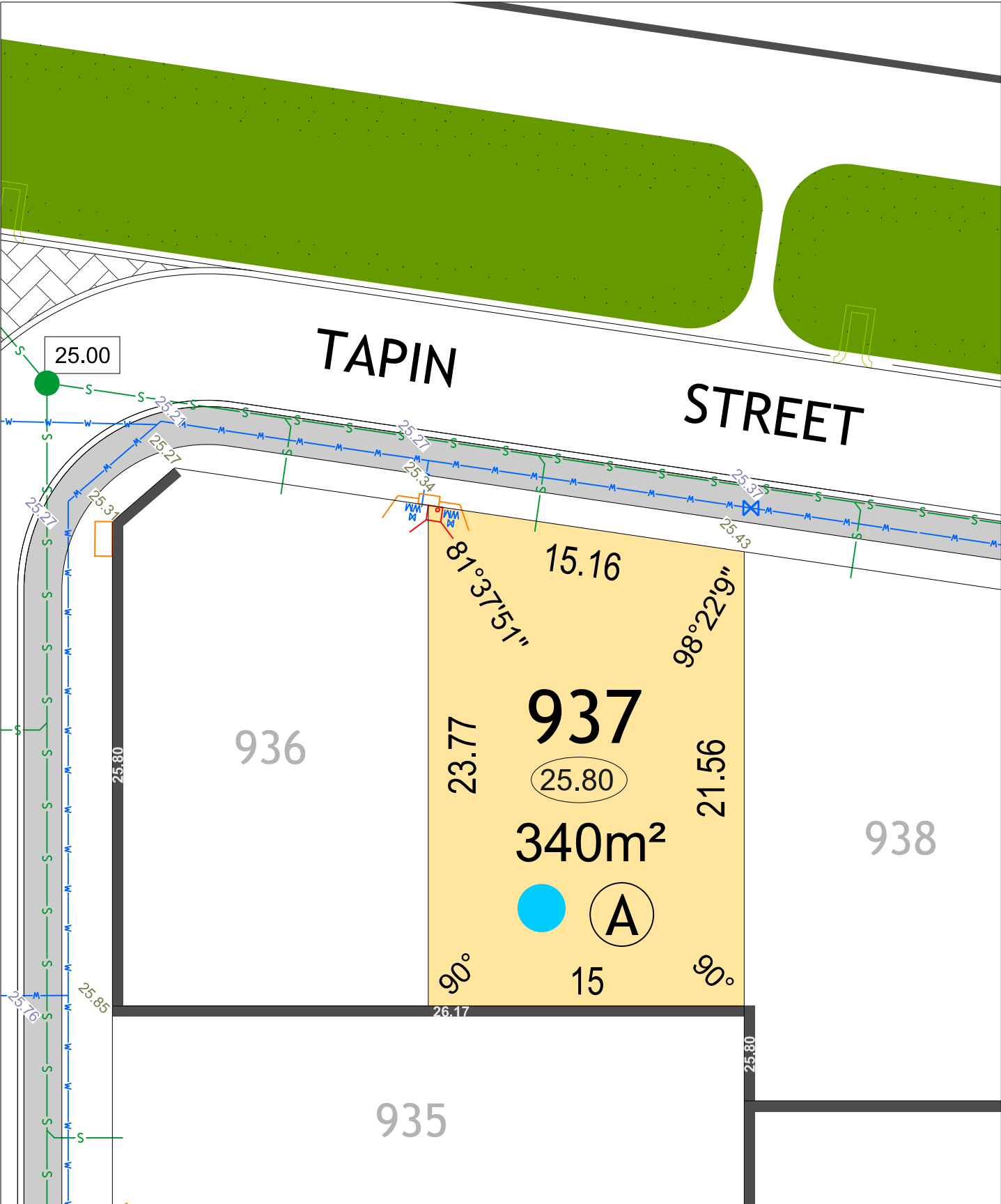
SCALE 1:250

MNG. Ref: 94611lip-363b Date: 23/02/2023

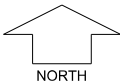
Depicted information subject to approvals and survey.
All dimensions and areas are subject to survey. The particulars on this brochure are supplied for Information only and shall not be taken as a representation in any respect on the part of the Vendor or its agent. Authorities should be consulted when services are contained within lot boundaries as building restrictions may apply. All retaining walls and associated easements are shown exaggerated for clarity.

LEGEND

	WATER		POWER DOME - MINI PILLAR		TOP OF KERB HEIGHT
	WATER METER		POWER DOME - UNIVERSAL PILLAR		SPOT LEVEL
	WATER VALVE		STREETLIGHTS		PAD LEVEL
	WATER HYDRANT		PADMOUNT SITE & RESTRICTIVE COVENANT		ROAD LEVEL
	SEWER / MANHOLE		REVERSE RETAINING WALL & HEIGHT		NOISE PACKAGE A
	DRAINAGE		RETAINING WALL & HEIGHT		NBN CONNECTION
	DRAINAGE VERGE SWALE				BUSHFIRE ATTACK LEVEL



JINDOWIE
STAGE 24



SCALE 1:250

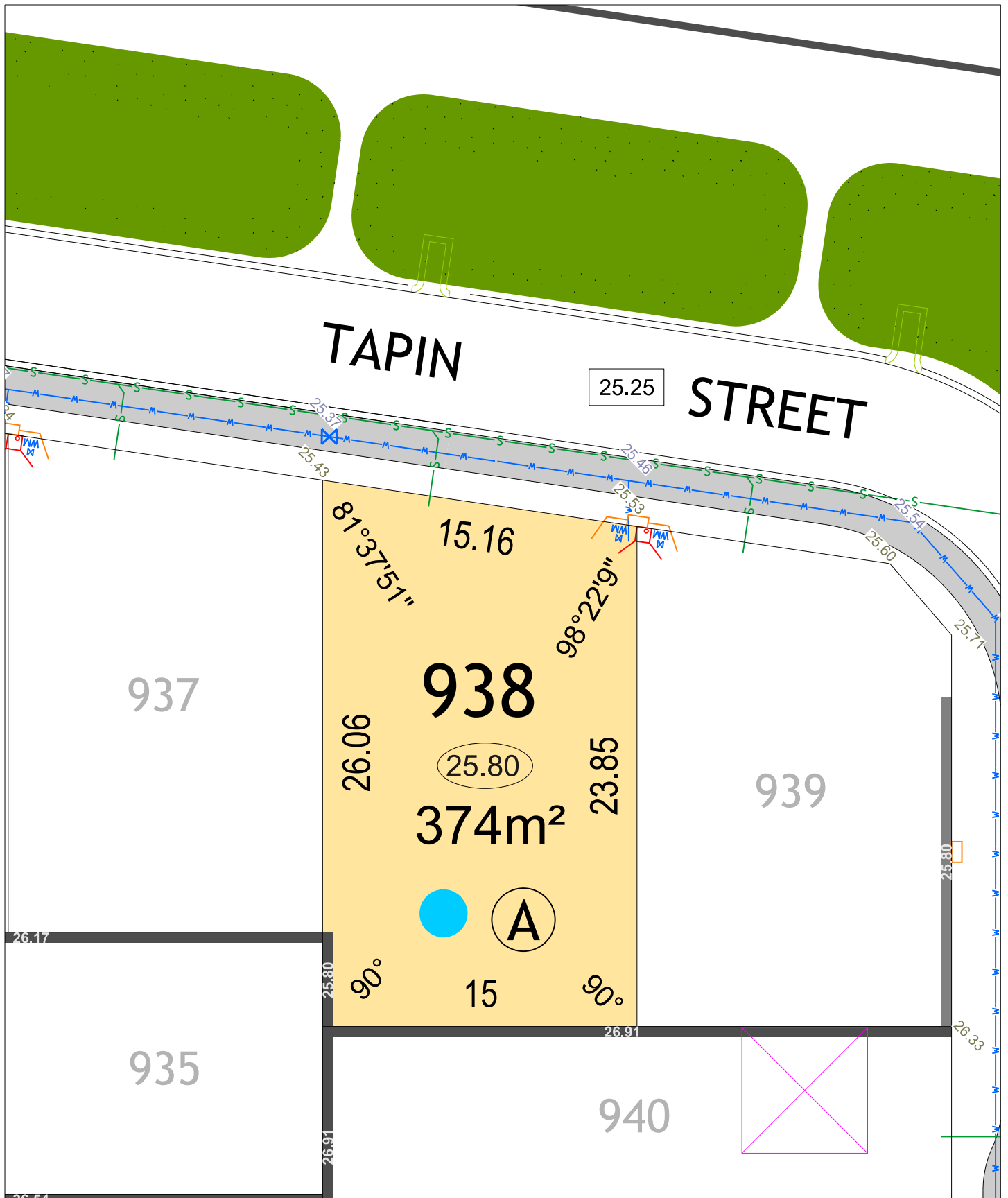
MNG. Ref: 94611lip-363b Date: 23/02/2023
Depicted information subject to approvals and survey.
All dimensions and areas are subject to survey. The particulars on this brochure are supplied for Information only and shall not be taken as a representation in any respect on the part of the Vendor or its agent. Authorities should be consulted when services are contained within lot boundaries as building restrictions may apply. All retaining walls and associated easements are shown exaggerated for clarity.

LEGEND

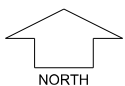
- WATER
- WATER METER
- WATER VALVE
- WATER HYDRANT
- SEWER / MANHOLE
- DRAINAGE
- DRAINAGE VERGE SWALE

- POWER DOME - MINI PILLAR
- POWER DOME - UNIVERSAL PILLAR
- STREETLIGHTS
- PADMOUNT SITE & RESTRICTIVE COVENANT
- REVERSE RETAINING WALL & HEIGHT
- RETAINING WALL & HEIGHT

- TOP OF KERB HIEGHT
- SPOT LEVEL
- PAD LEVEL
- ROAD LEVEL
- NOISE PACKAGE A
- NBN CONNECTION
- BUSHFIRE ATTACK LEVEL



JINDOWIE STAGE 24



SCALE 1:250

MNG. Ref: 94611lip-363b Date: 23/02/2023

Depicted information subject to approvals and survey.
All dimensions and areas are subject to survey. The particulars on this brochure are supplied for Information only and shall not be taken as a representation in any respect on the part of the Vendor or its agent. Authorities should be consulted when services are contained within lot boundaries as building restrictions may apply. All retaining walls and associated easements are shown exaggerated for clarity.

LEGEND

	WATER
	WATER METER
	WATER VALVE
	WATER HYDRANT
	SEWER / MANHOLE
	DRAINAGE
	DRAINAGE VERGE SWALE



POWER DOME
- MINI PILLAR



POWER DOME
- UNIVERSAL PILLAR



STREETLIGHTS



PADMOUNT SITE &
RESTRICTIVE COVENANT



REVERSE
RETAINING WALL
& HEIGHT



RETAINING WALL
& HEIGHT

26.80

TOP OF
KERB HIEGHT

26.16

SPOT LEVEL

26.32

PAD LEVEL

25.40

ROAD LEVEL

(A)

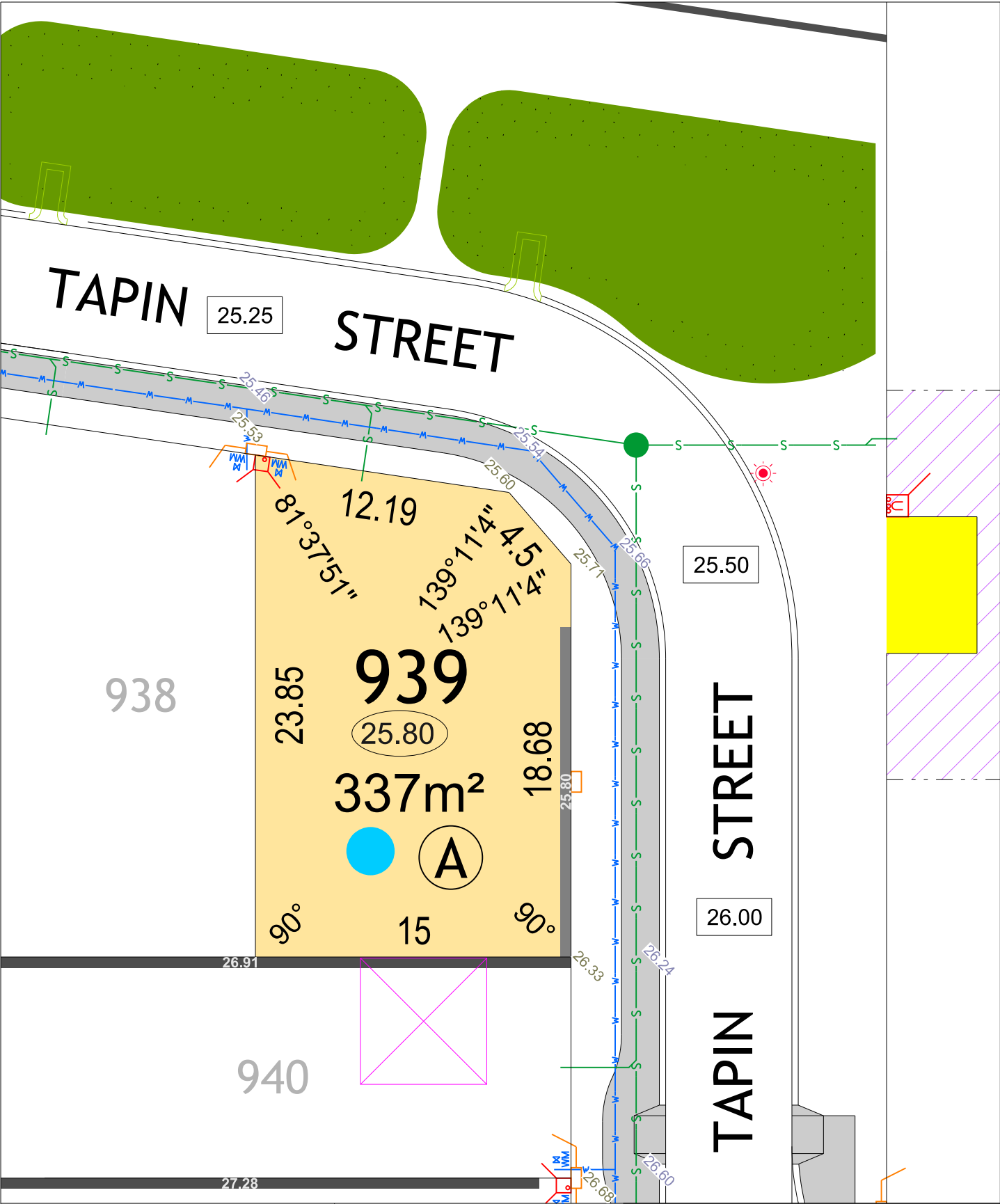
NOISE PACKAGE A



NBN CONNECTION

BAL 12.5

BUSHFIRE
ATTACK LEVEL



JINDOWIE

STAGE 24

NORTH

SCALE 1:250

MNG. Ref: 94611lip-363b Date: 23/02/2023

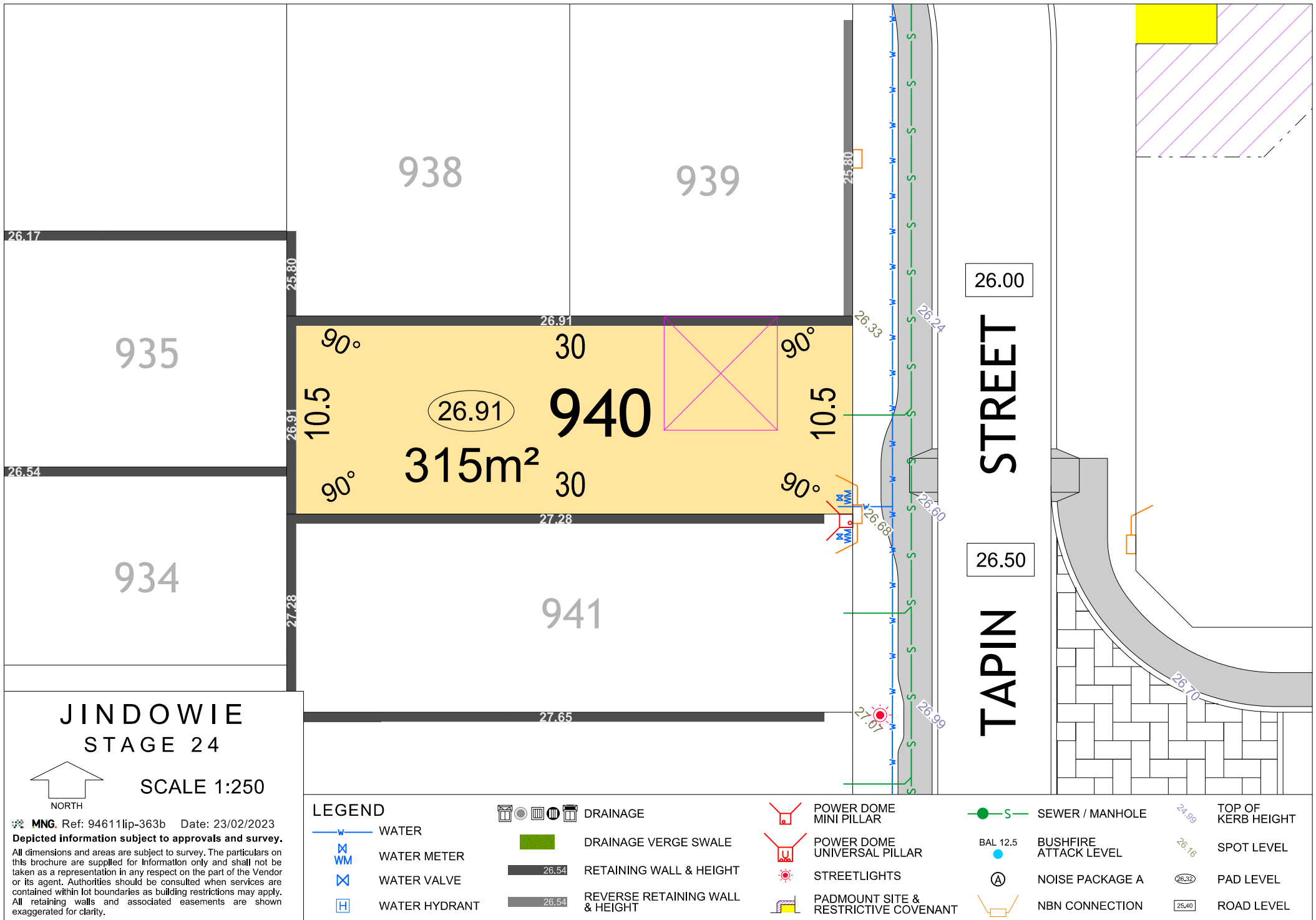
Depicted information subject to approvals and survey.

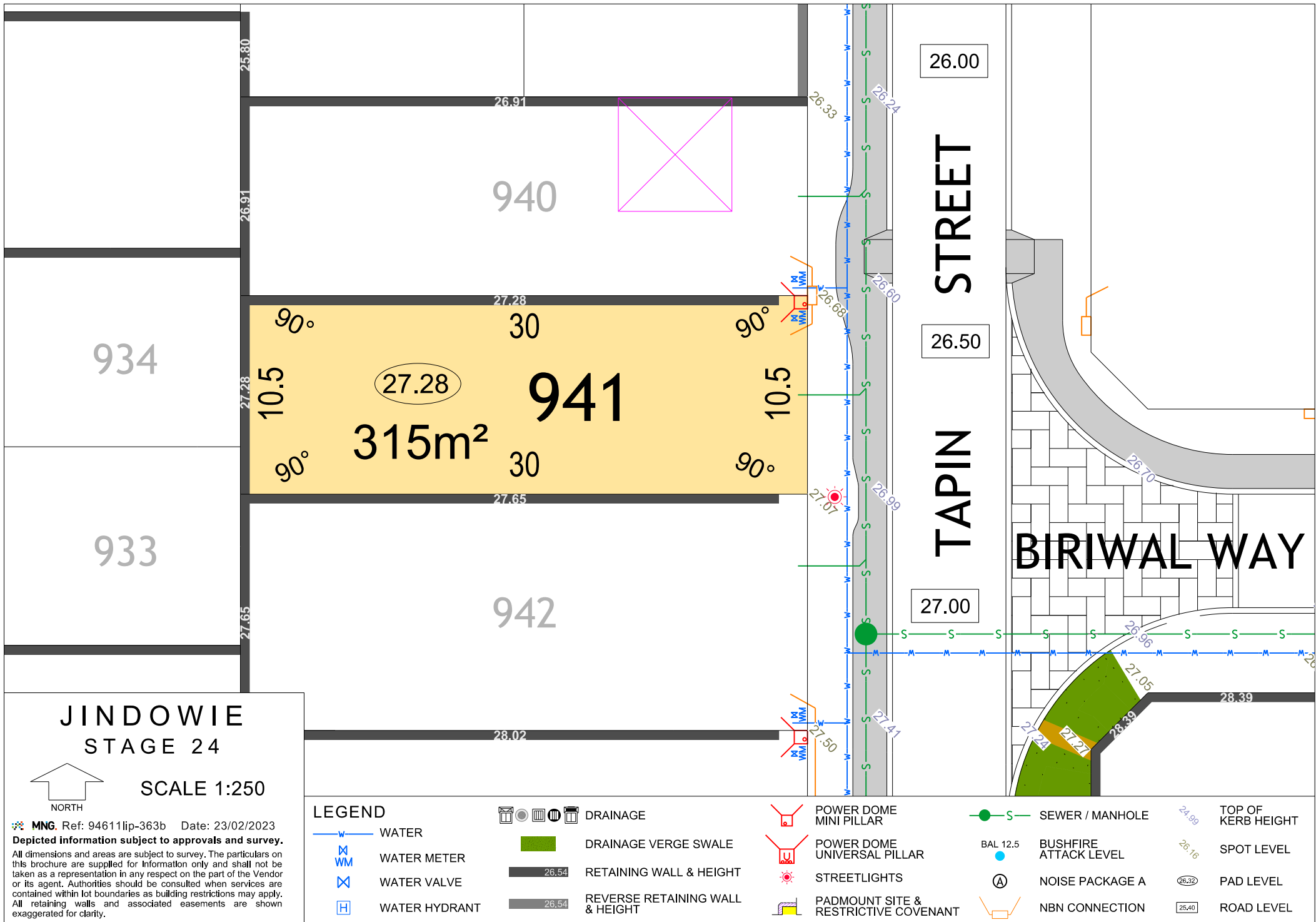
All dimensions and areas are subject to survey. The particulars on this brochure are supplied for Information only and shall not be taken as a representation in any respect on the part of the Vendor or its agent. Authorities should be consulted when services are contained within lot boundaries as building restrictions may apply. All retaining walls and associated easements are shown exaggerated for clarity.

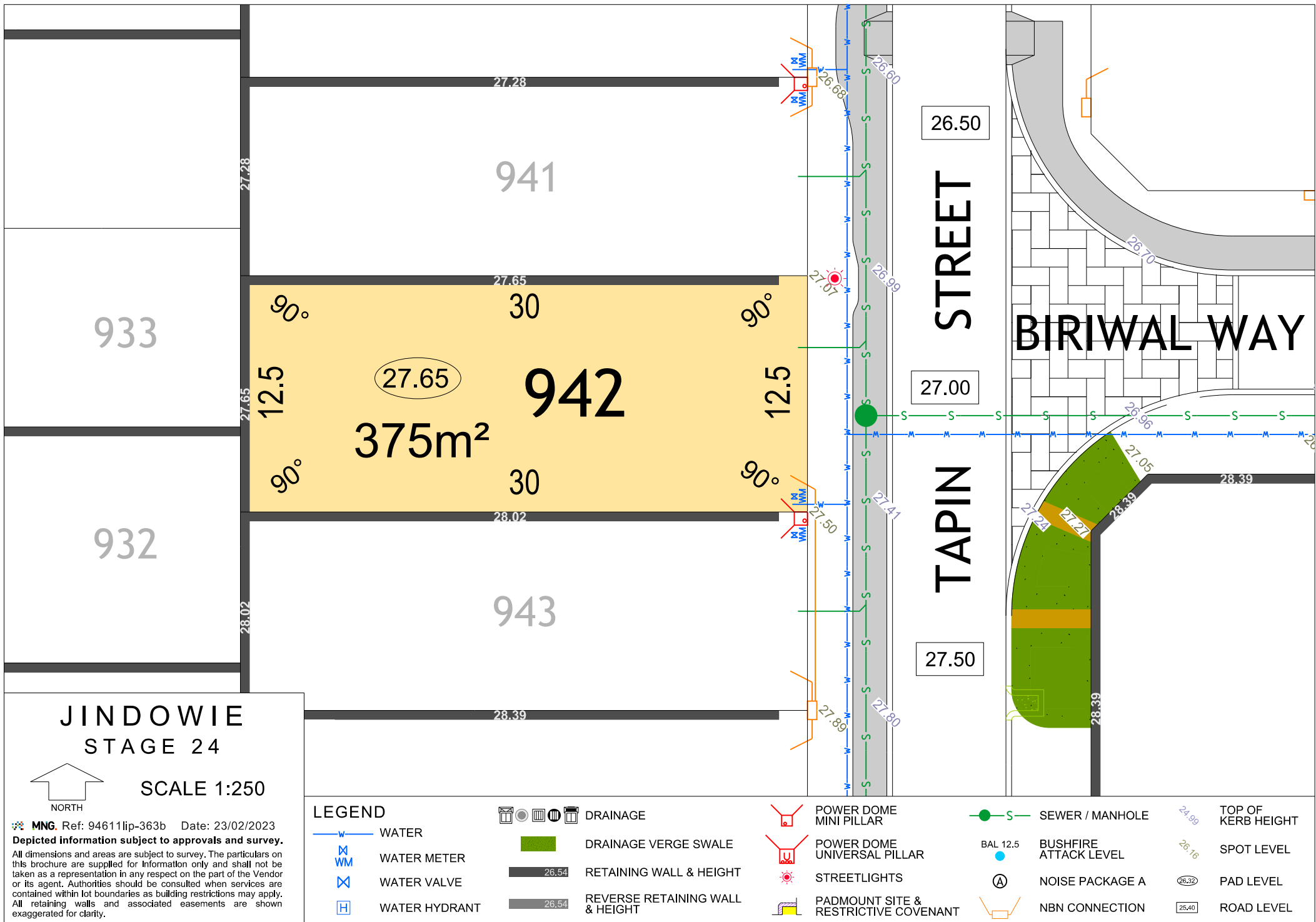
LEGEND

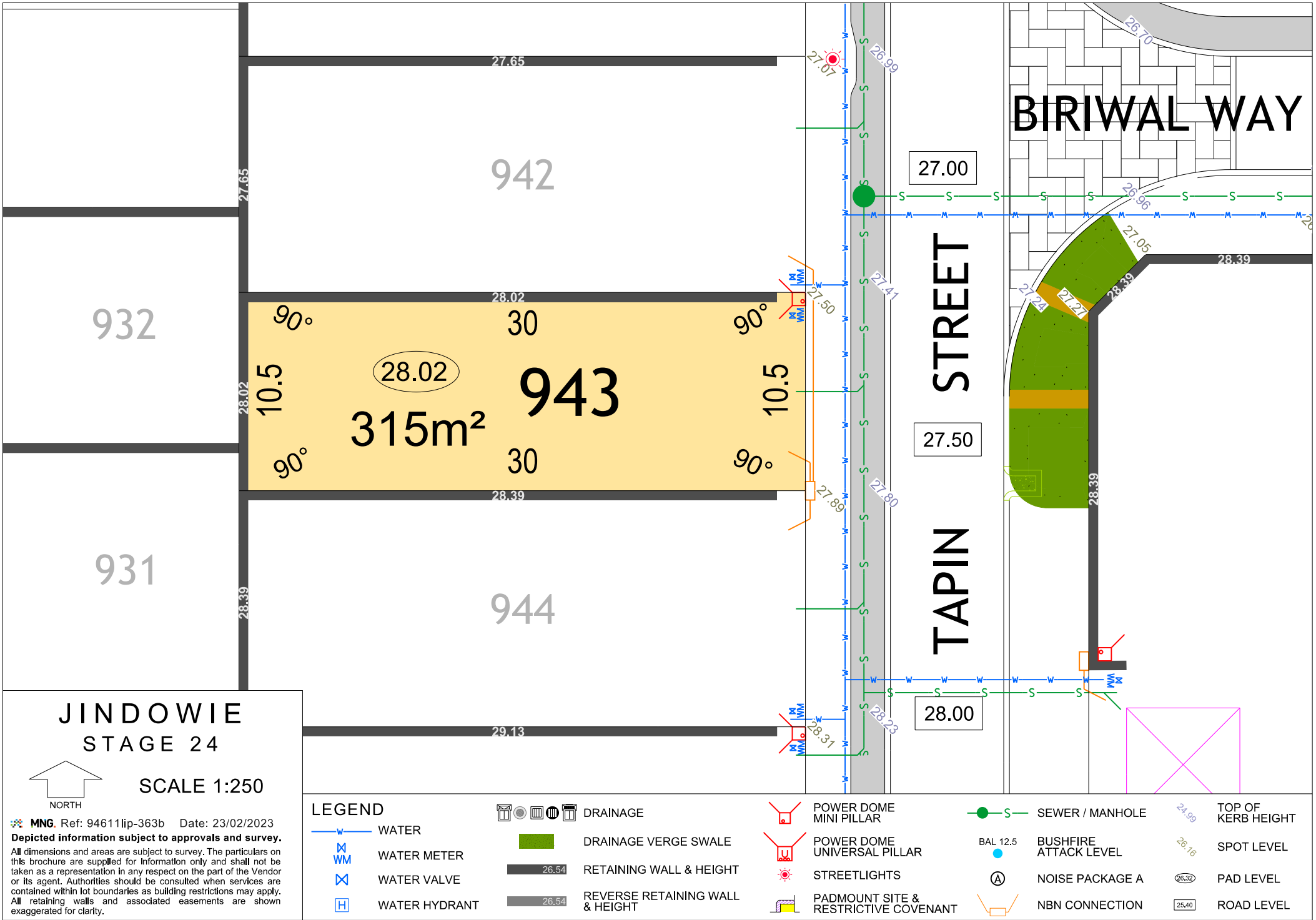
	WATER		POWER DOME - MINI PILLAR		SEWER / MANHOLE
	WATER METER		POWER DOME - UNIVERSAL PILLAR		REVERSE RETAINING WALL & HEIGHT
	WATER VALVE		STREETLIGHTS		RETAINING WALL & HEIGHT
	WATER HYDRANT		PADMOUNT SITE & RESTRICTIVE COVENANT		BUSHFIRE ATTACK LEVEL
	SEWER / MANHOLE		NBN CONNECTION		
	DRAINAGE				
	DRAINAGE VERGE SWALE				

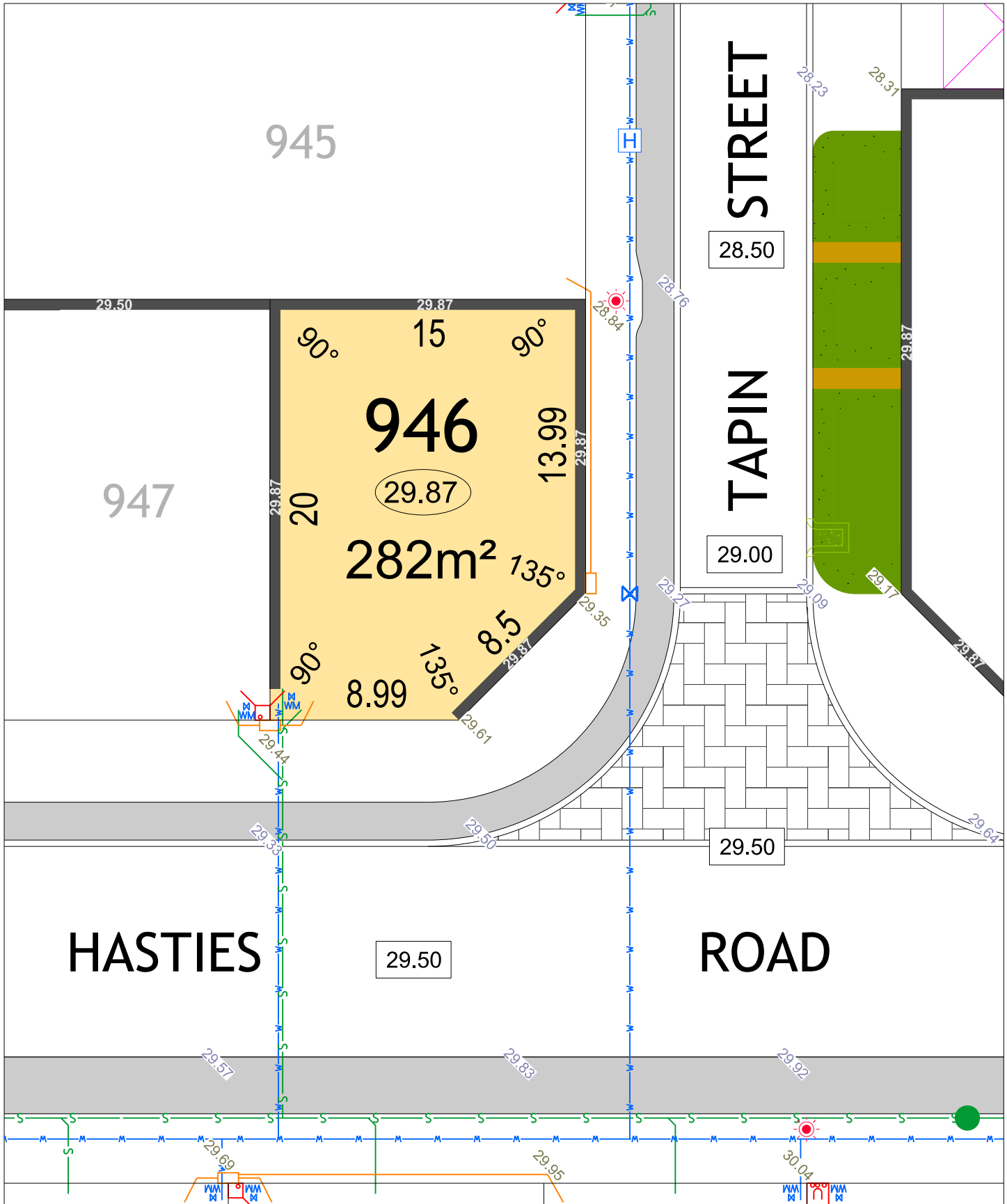
26.80	TOP OF KERB HIEGHT
26.16	SPOT LEVEL
26.32	PAD LEVEL
25.40	ROAD LEVEL
A	NOISE PACKAGE A



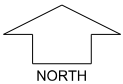








JINDOWIE
STAGE 24



SCALE 1:250

MNG. Ref: 94611lip-363b Date: 23/02/2023

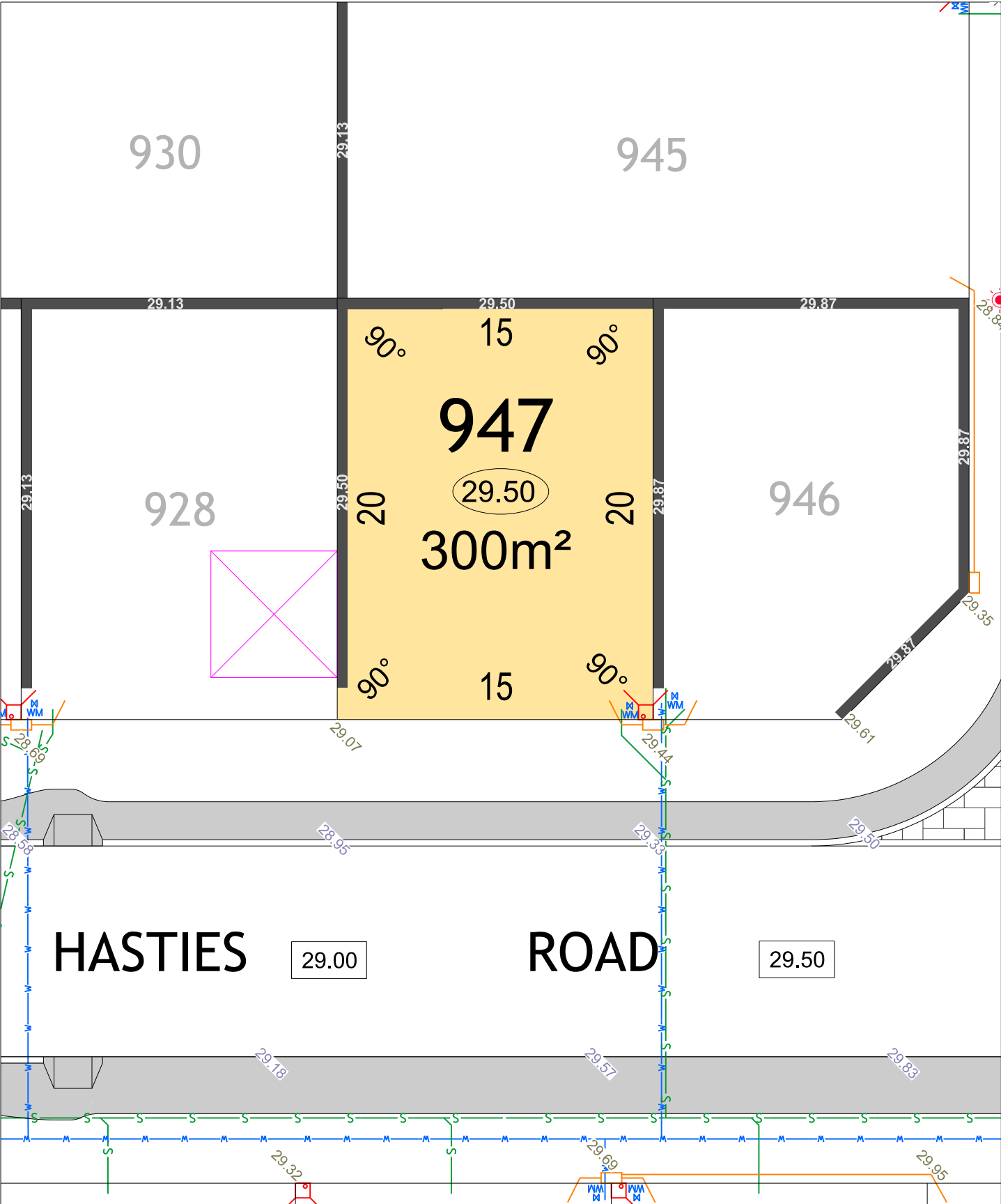
Depicted information subject to approvals and survey.
All dimensions and areas are subject to survey. The particulars on this brochure are supplied for Information only and shall not be taken as a representation in any respect on the part of the Vendor or its agent. Authorities should be consulted when services are contained within lot boundaries as building restrictions may apply. All retaining walls and associated easements are shown exaggerated for clarity.

LEGEND

- WATER
- WATER METER
- WATER VALVE
- WATER HYDRANT
- SEWER / MANHOLE
- DRAINAGE
- DRAINAGE VERGE SWALE

- POWER DOME - MINI PILLAR
- POWER DOME - UNIVERSAL PILLAR
- STREETLIGHTS
- PADMOUNT SITE & RESTRICTIVE COVENANT
- REVERSE RETAINING WALL & HEIGHT
- RETAINING WALL & HEIGHT

- TOP OF KERB HIEGHT
- SPOT LEVEL
- PAD LEVEL
- ROAD LEVEL
- NOISE PACKAGE A
- NBN CONNECTION
- BUSHFIRE ATTACK LEVEL



JINDOWIE STAGE 24

NORTH

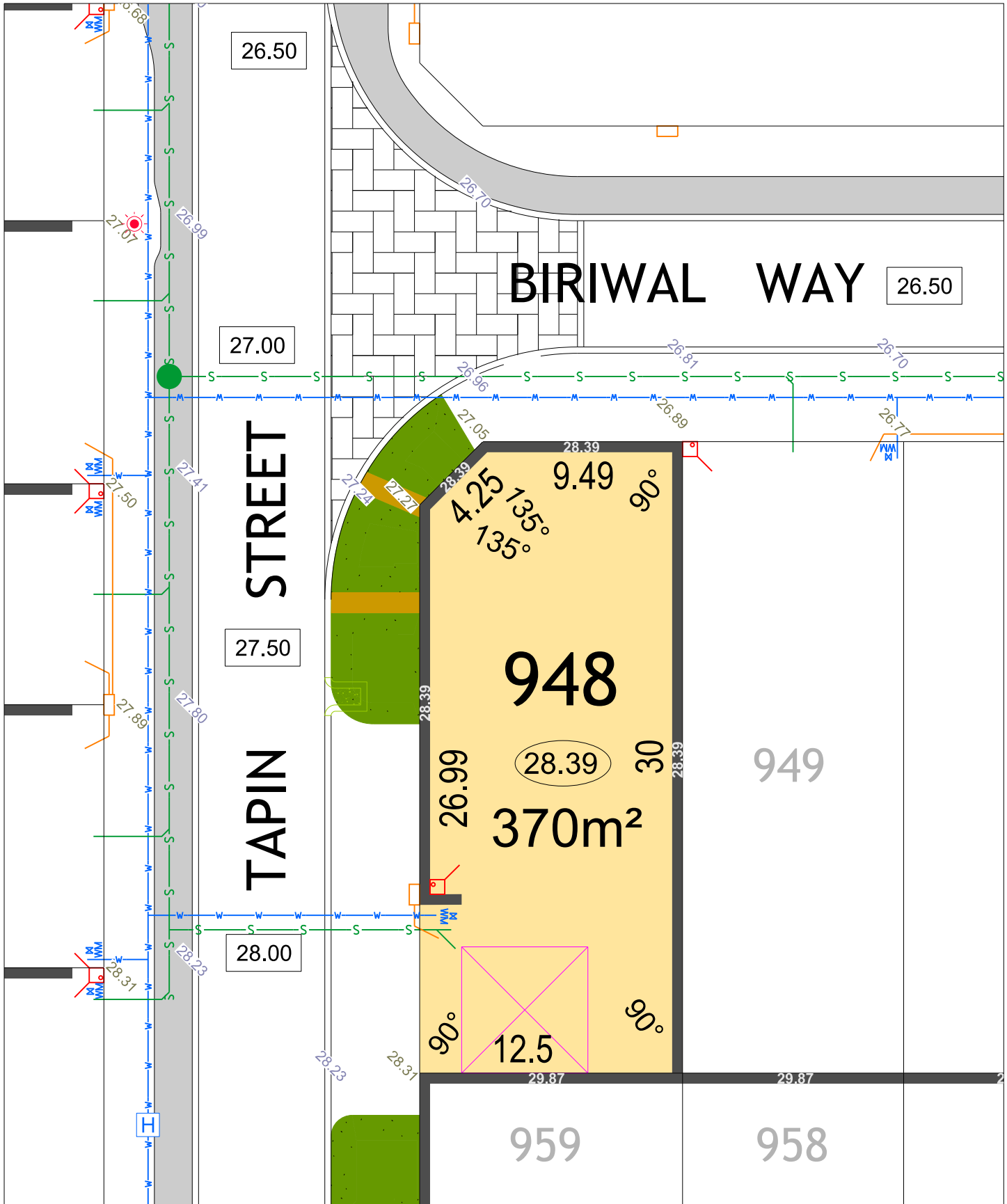
SCALE 1:250

MNG. Ref: 94611lip-363b Date: 23/02/2023

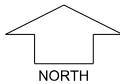
Depicted information subject to approvals and survey.
All dimensions and areas are subject to survey. The particulars on this brochure are supplied for Information only and shall not be taken as a representation in any respect on the part of the Vendor or its agent. Authorities should be consulted when services are contained within lot boundaries as building restrictions may apply. All retaining walls and associated easements are shown exaggerated for clarity.

LEGEND

	WATER		POWER DOME - MINI PILLAR		26.80 TOP OF KERB HIEGT
	WATER METER		POWER DOME - UNIVERSAL PILLAR		26.16 SPOT LEVEL
	WATER VALVE		STREETLIGHTS		26.32 PAD LEVEL
	WATER HYDRANT		PADMOUNT SITE & RESTRICTIVE COVENANT		25.40 ROAD LEVEL
	SEWER / MANHOLE		REVERSE RETAINING WALL & HEIGHT		NOISE PACKAGE A
	DRAINAGE		26.54 RETAINING WALL & HEIGHT		NBN CONNECTION
	DRAINAGE VERGE SWALE		26.54 RETAINING WALL & HEIGHT		BAL 12.5 BUSHFIRE ATTACK LEVEL



JINDOWIE
STAGE 24



SCALE 1:250

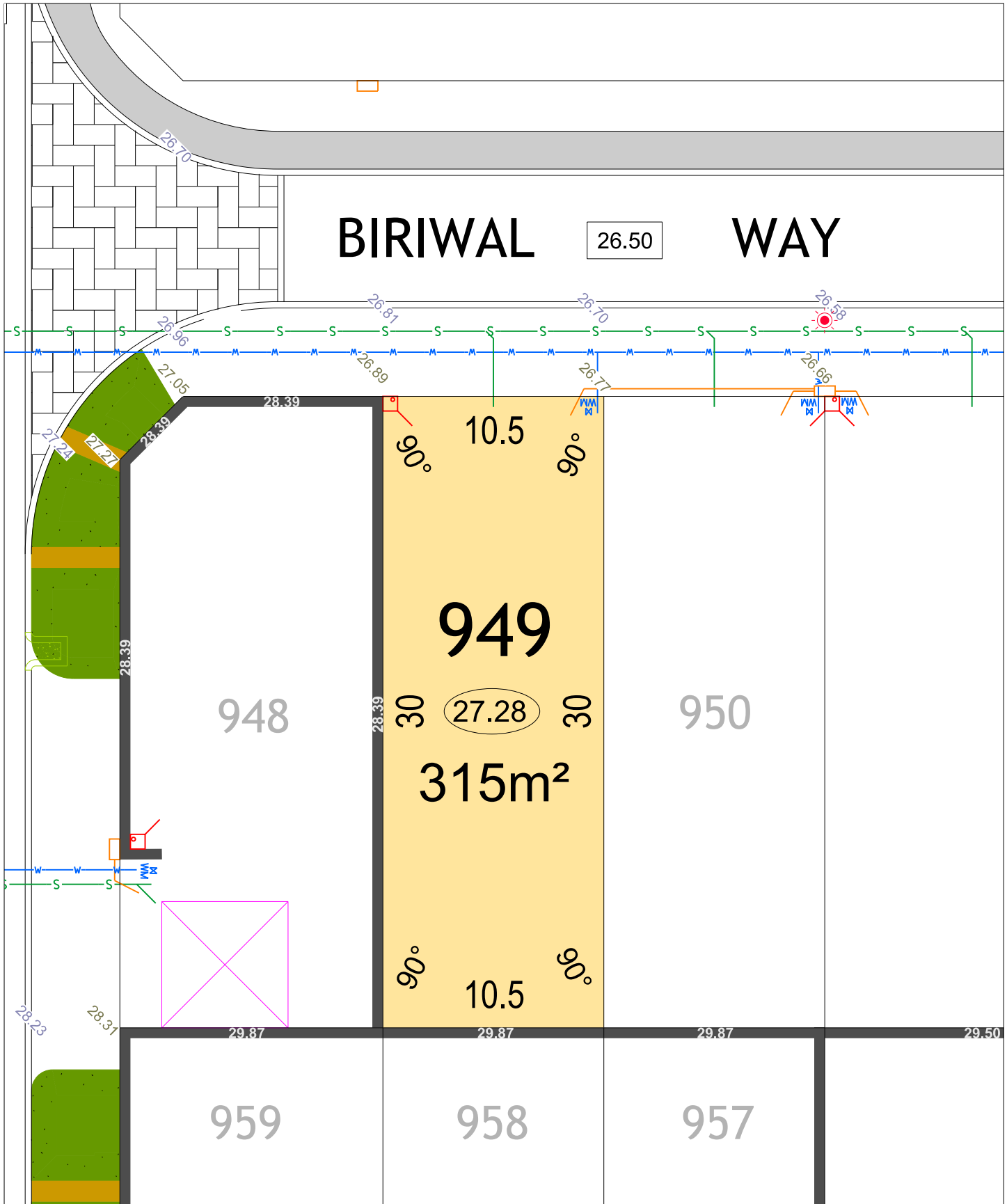
MNG. Ref: 94611lip-363b Date: 23/02/2023
Depicted information subject to approvals and survey.
All dimensions and areas are subject to survey. The particulars on this brochure are supplied for Information only and shall not be taken as a representation in any respect on the part of the Vendor or its agent. Authorities should be consulted when services are contained within lot boundaries as building restrictions may apply. All retaining walls and associated easements are shown exaggerated for clarity.

LEGEND

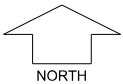
- WATER
- WATER METER
- WATER VALVE
- WATER HYDRANT
- SEWER / MANHOLE
- DRAINAGE
- DRAINAGE VERGE SWALE

- POWER DOME - MINI PILLAR
- POWER DOME - UNIVERSAL PILLAR
- STREETLIGHTS
- PADMOUNT SITE & RESTRICTIVE COVENANT
- REVERSE RETAINING WALL & HEIGHT
- RETAINING WALL & HEIGHT

- TOP OF KERB HIEGHT
- SPOT LEVEL
- PAD LEVEL
- ROAD LEVEL
- NOISE PACKAGE A
- NBN CONNECTION
- BUSHFIRE ATTACK LEVEL



JINDOWIE
STAGE 24



SCALE 1:250

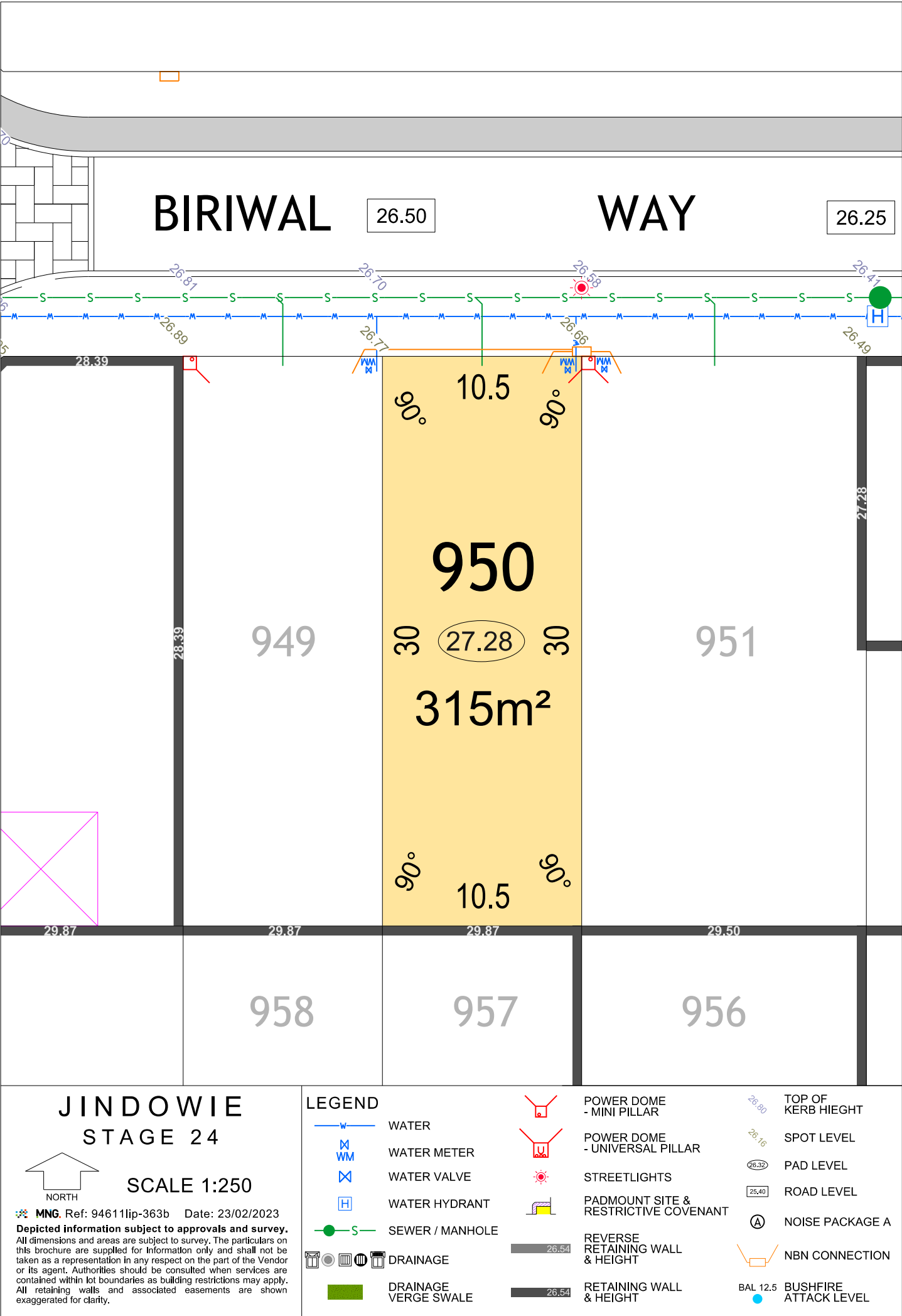
MNG. Ref: 94611lip-363b Date: 23/02/2023
Depicted information subject to approvals and survey.
All dimensions and areas are subject to survey. The particulars on this brochure are supplied for Information only and shall not be taken as a representation in any respect on the part of the Vendor or its agent. Authorities should be consulted when services are contained within lot boundaries as building restrictions may apply. All retaining walls and associated easements are shown exaggerated for clarity.

LEGEND

- WATER
- WATER METER
- WATER VALVE
- WATER HYDRANT
- SEWER / MANHOLE
- DRAINAGE
- DRAINAGE VERGE SWALE

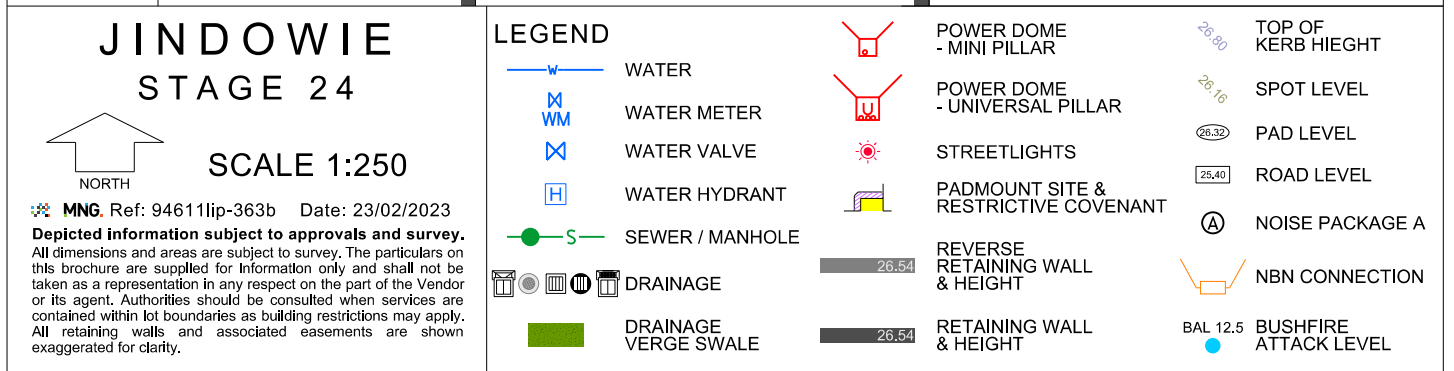
- POWER DOME - MINI PILLAR
- POWER DOME - UNIVERSAL PILLAR
- STREETLIGHTS
- PADMOUNT SITE & RESTRICTIVE COVENANT
- REVERSE RETAINING WALL & HEIGHT
- RETAINING WALL & HEIGHT

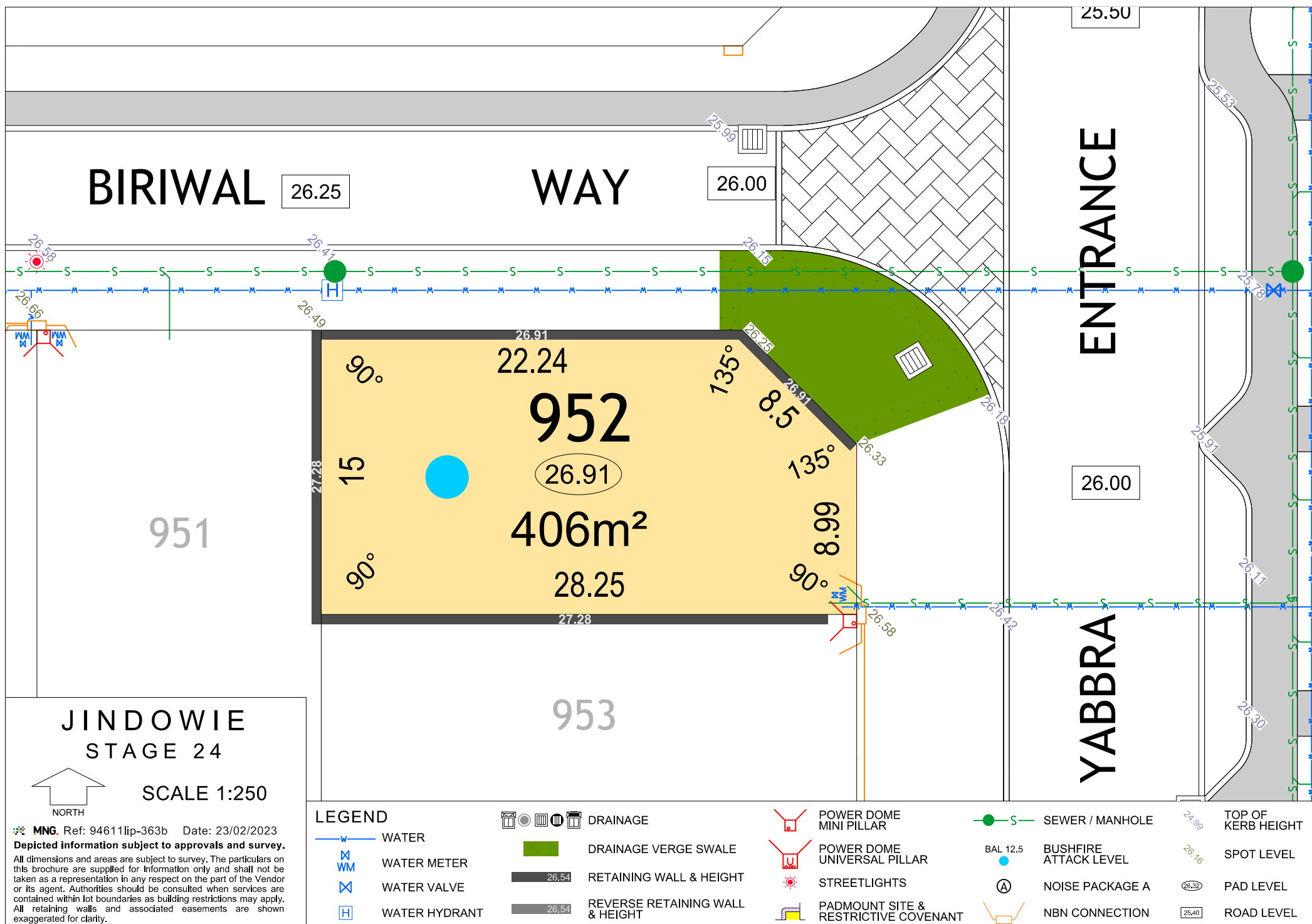
- TOP OF KERB HIEGHT
- SPOT LEVEL
- PAD LEVEL
- ROAD LEVEL
- NOISE PACKAGE A
- NBN CONNECTION
- BUSHFIRE ATTACK LEVEL

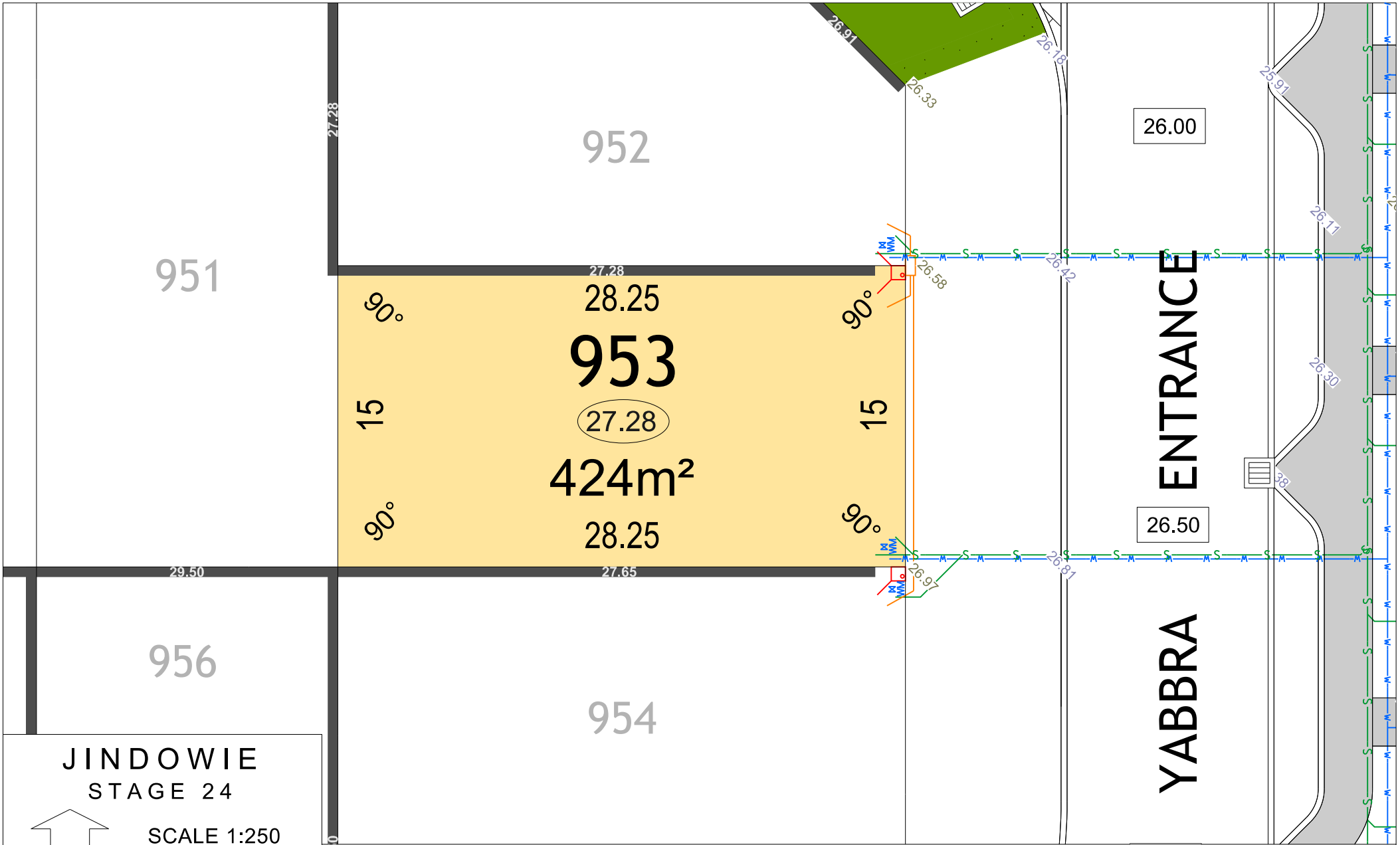


BIRIWAL


WAY







JINDOWIE
STAGE 24


















NORTH

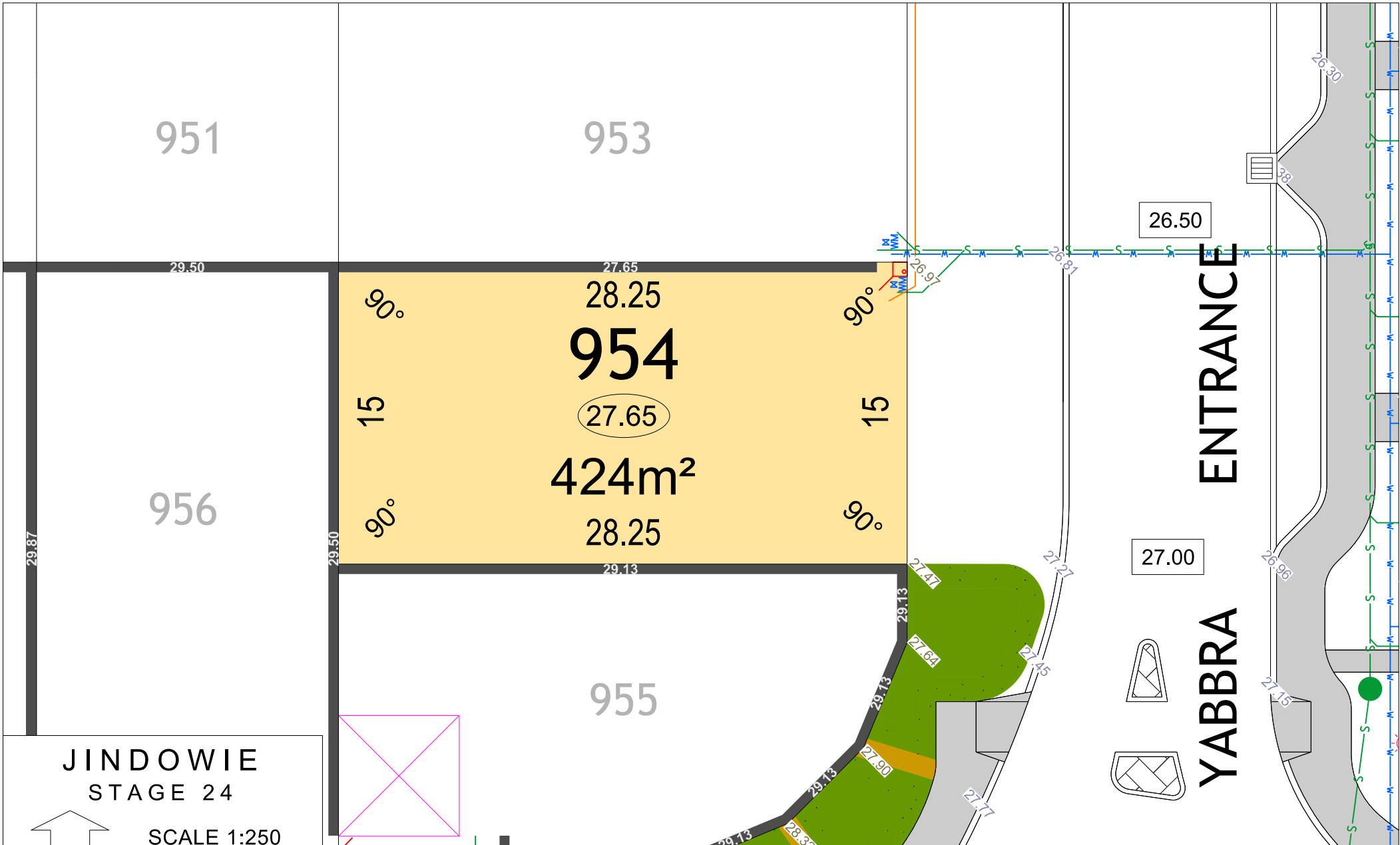
SCALE 1:250

MNG. Ref: 94611lip-363b Date: 23/02/2023

Depicted information subject to approvals and survey.

All dimensions and areas are subject to survey. The particulars on this brochure are supplied for Information only and shall not be taken as a representation in any respect on the part of the Vendor or its agent. Authorities should be consulted when services are contained within lot boundaries as building restrictions may apply. All retaining walls and associated easements are shown exaggerated for clarity.

LEGEND										
	W	WATER		DRAINAGE		POWER DOME MINI PILLAR		S SEWER / MANHOLE	24.99	TOP OF KERB HEIGHT
	WM	WATER METER		DRAINAGE VERGE SWALE		POWER DOME UNIVERSAL PILLAR		BAL 12.5 BUSHFIRE ATTACK LEVEL	26.16	SPOT LEVEL
	X	WATER VALVE		26.54 RETAINING WALL & HEIGHT		STREETLIGHTS		A NOISE PACKAGE A	26.32	PAD LEVEL
	H	WATER HYDRANT		26.54 REVERSE RETAINING WALL & HEIGHT		PADMOUNT SITE & RESTRICTIVE COVENANT		NBN CONNECTION	25.40	ROAD LEVEL



JINDOWIE
STAGE 24

NORTH

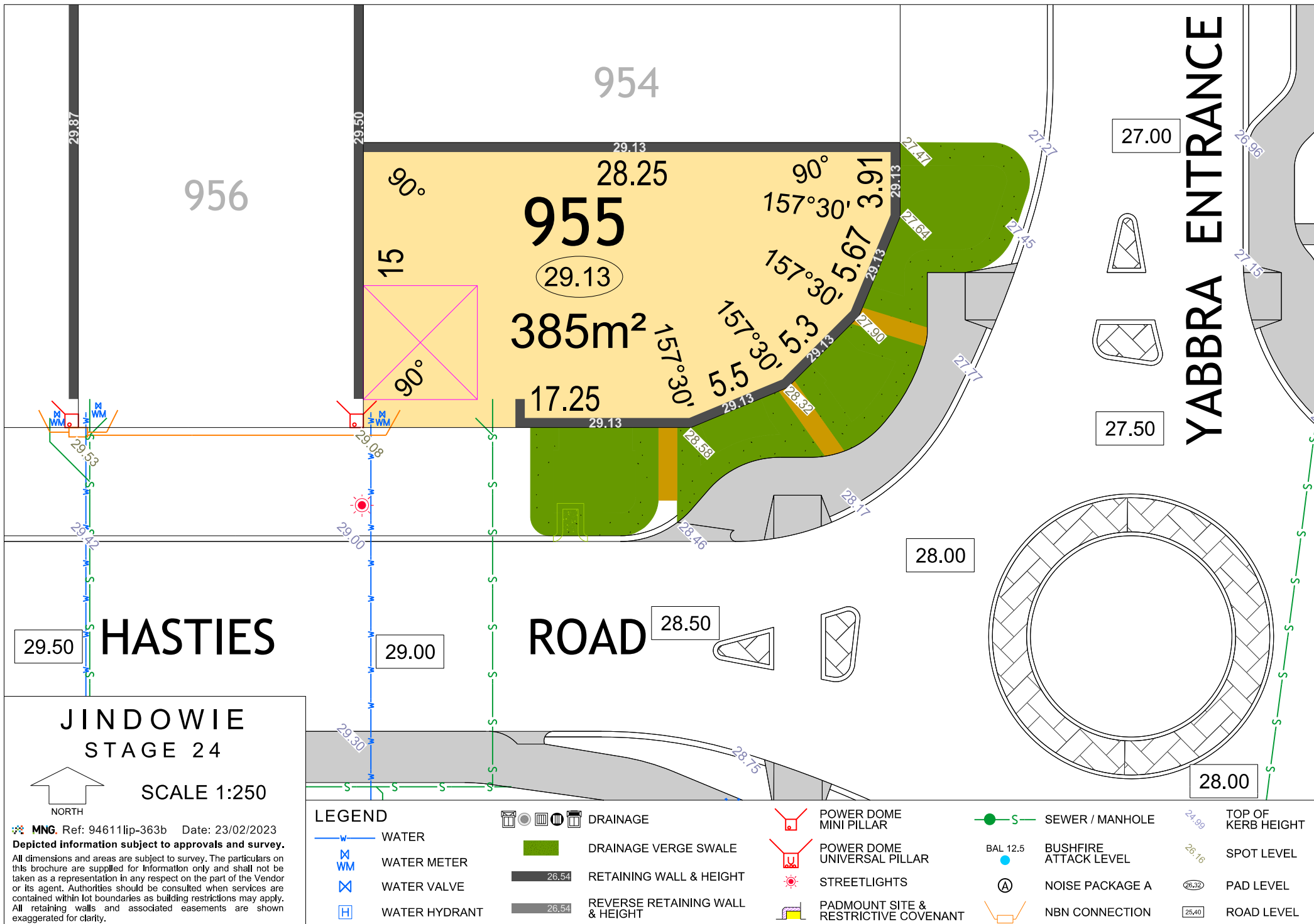
SCALE 1:250

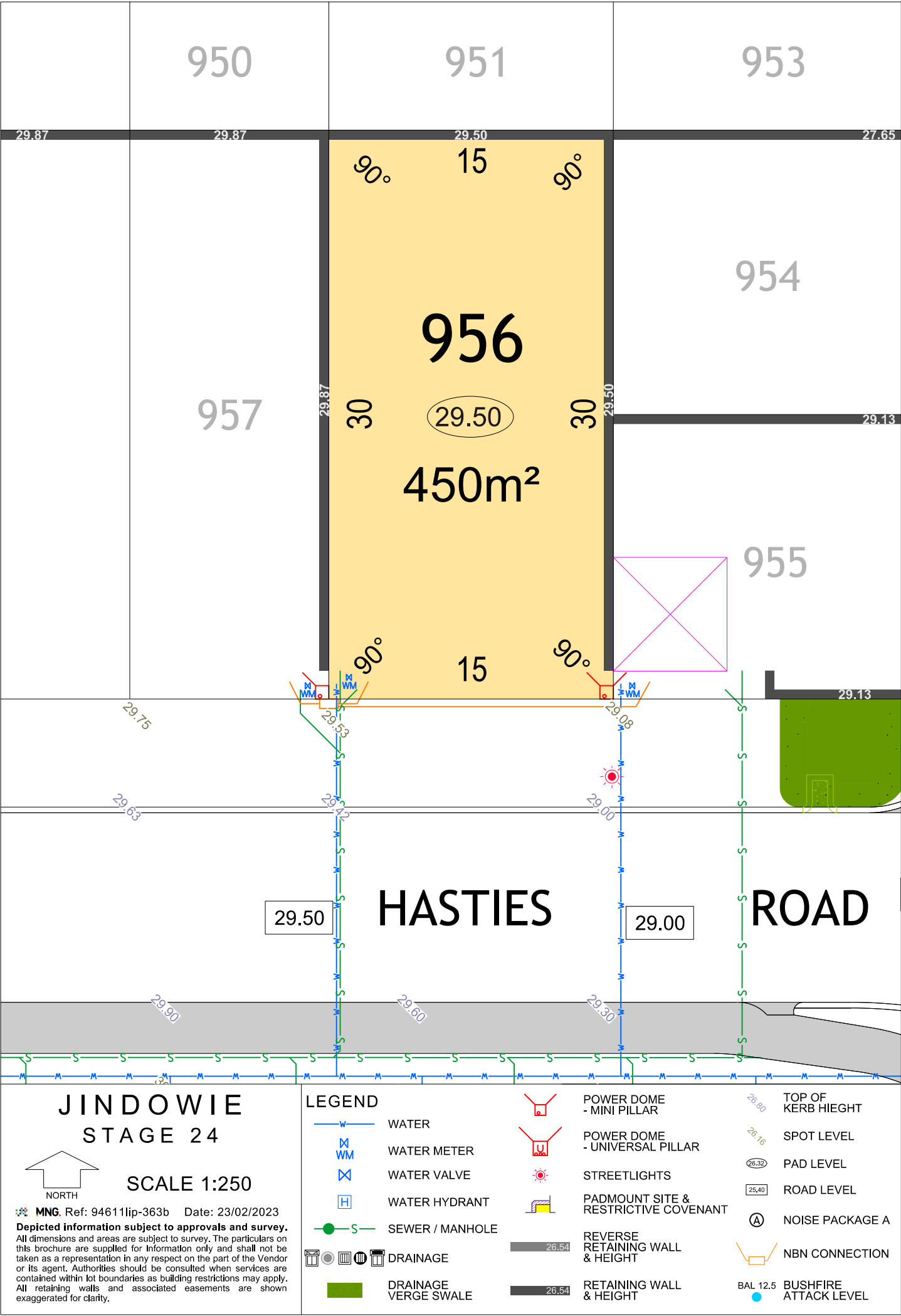
MNG. Ref: 94611lip-363b Date: 23/02/2023

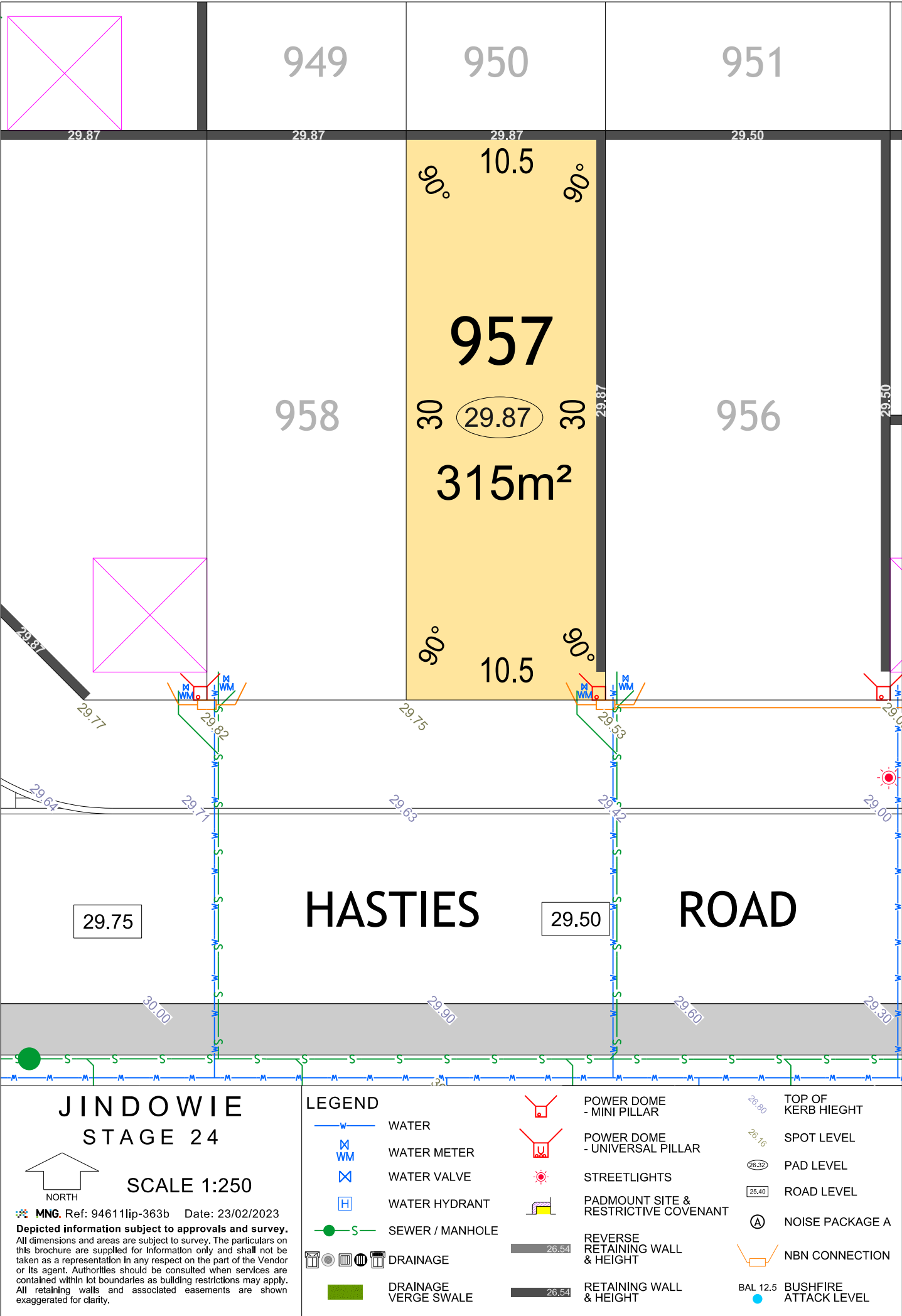
Depicted information subject to approvals and survey.

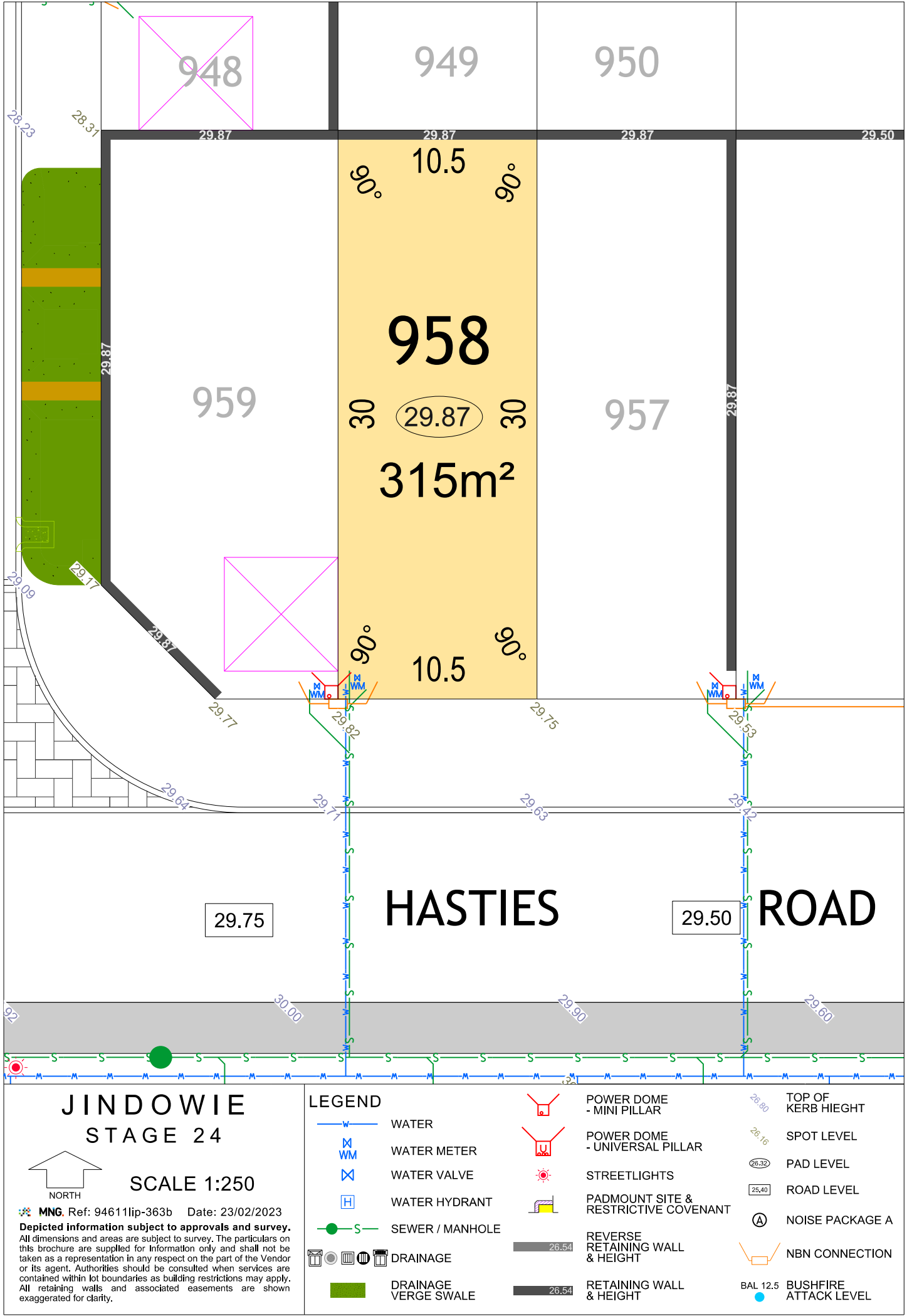
All dimensions and areas are subject to survey. The particulars on this brochure are supplied for Information only and shall not be taken as a representation in any respect on the part of the Vendor or its agent. Authorities should be consulted when services are contained within lot boundaries as building restrictions may apply. All retaining walls and associated easements are shown exaggerated for clarity.

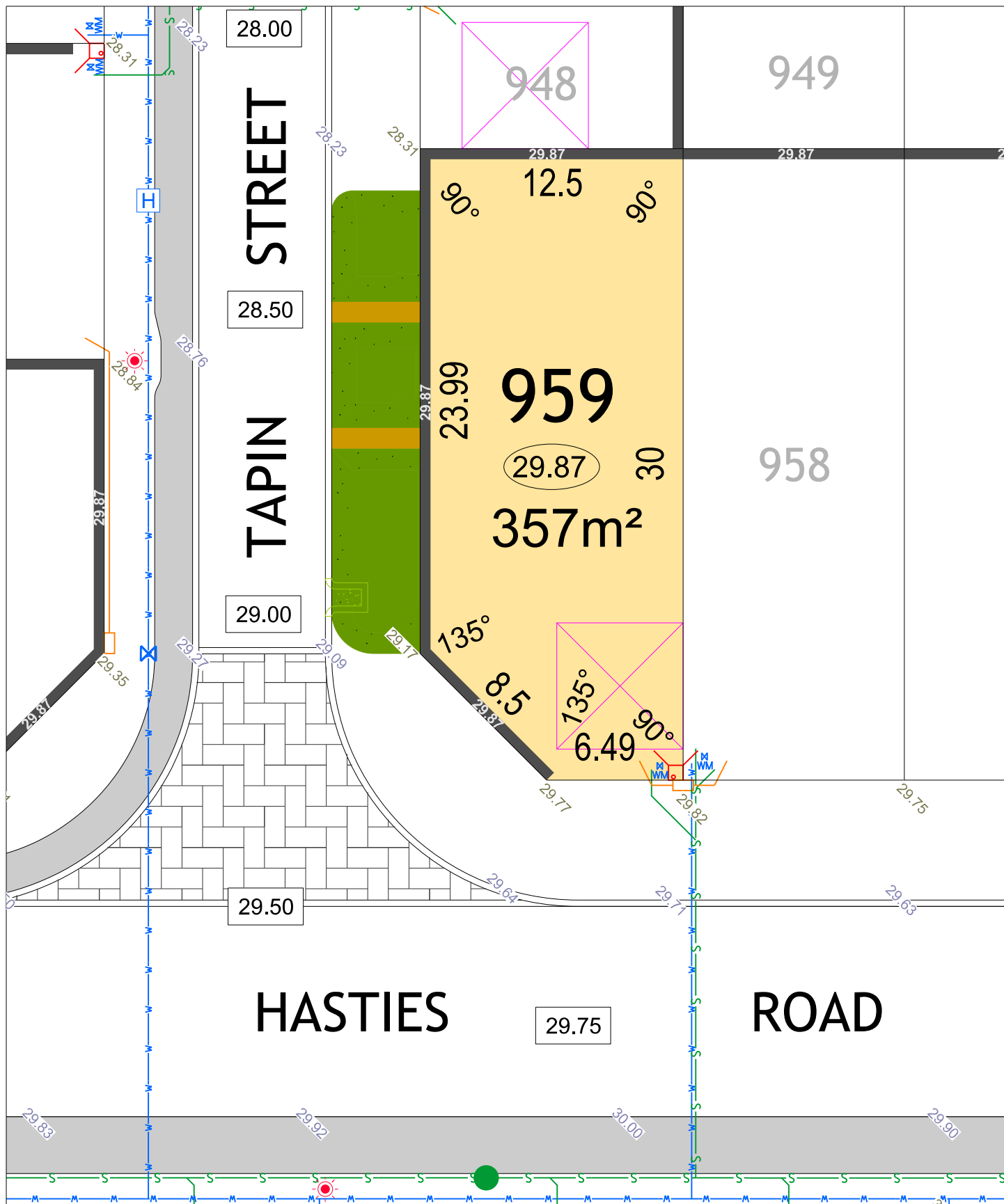
LEGEND							
	WATER		DRAINAGE		POWER DOME MINI PILLAR		SEWER / MANHOLE
	WATER METER		DRAINAGE VERGE SWALE		POWER DOME UNIVERSAL PILLAR		BUSHFIRE ATTACK LEVEL
	WATER VALVE		RETAINING WALL & HEIGHT		STREETLIGHTS		NOISE PACKAGE A
	WATER HYDRANT		REVERSE RETAINING WALL & HEIGHT		PADMOUNT SITE & RESTRICTIVE COVENANT		NBN CONNECTION
			TOP OF KERB HEIGHT				SPOT LEVEL
			PAD LEVEL				ROAD LEVEL





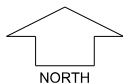






JINDOWIE STAGE 24

SCALE 1:250



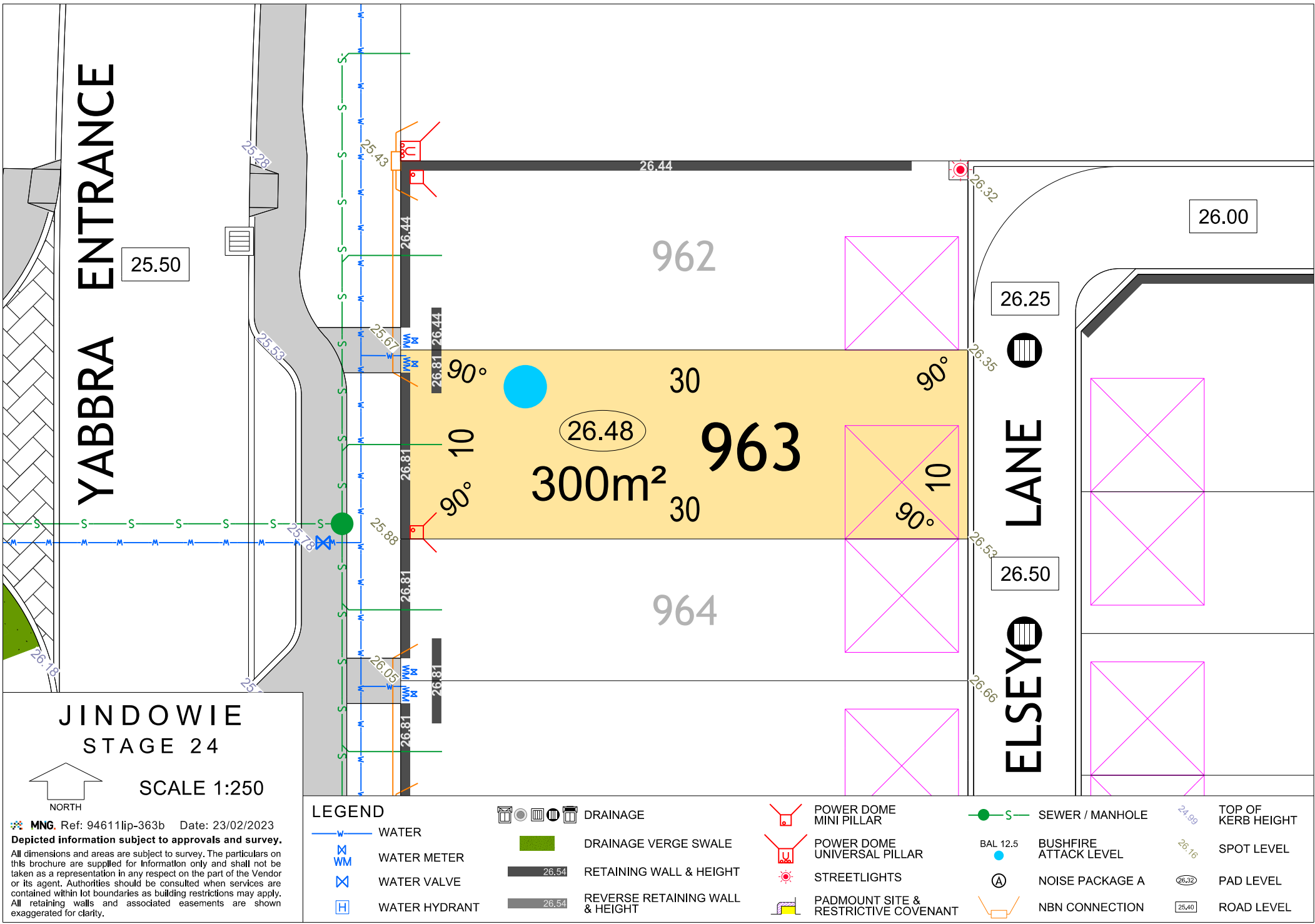
MNG. Ref: 94611ip-363b Date: 23/02/2023
Depicted information subject to approvals and survey.
All dimensions and areas are subject to survey. The particulars on this brochure are supplied for Information only and shall not be taken as a representation in any respect on the part of the Vendor or its agent. Authorities should be consulted when services are contained within lot boundaries as building restrictions may apply. All retaining walls and associated easements are shown exaggerated for clarity.

LEGEND

- WATER
- WATER METER
- WATER VALVE
- WATER HYDRANT
- SEWER / MANHOLE
- DRAINAGE
- DRAINAGE VERGE SWALE

- POWER DOME - MINI PILLAR
- POWER DOME - UNIVERSAL PILLAR
- STREETLIGHTS
- PADMOUNT SITE & RESTRICTIVE COVENANT
- REVERSE RETAINING WALL & HEIGHT
- RETAINING WALL & HEIGHT

- TOP OF KERB HIEGHT
- SPOT LEVEL
- PAD LEVEL
- ROAD LEVEL
- NOISE PACKAGE A
- NBN CONNECTION
- BUSHFIRE ATTACK LEVEL



YABBRA ENTRANCE

25.50

962

300m²
963

964

LANE

ELSEY

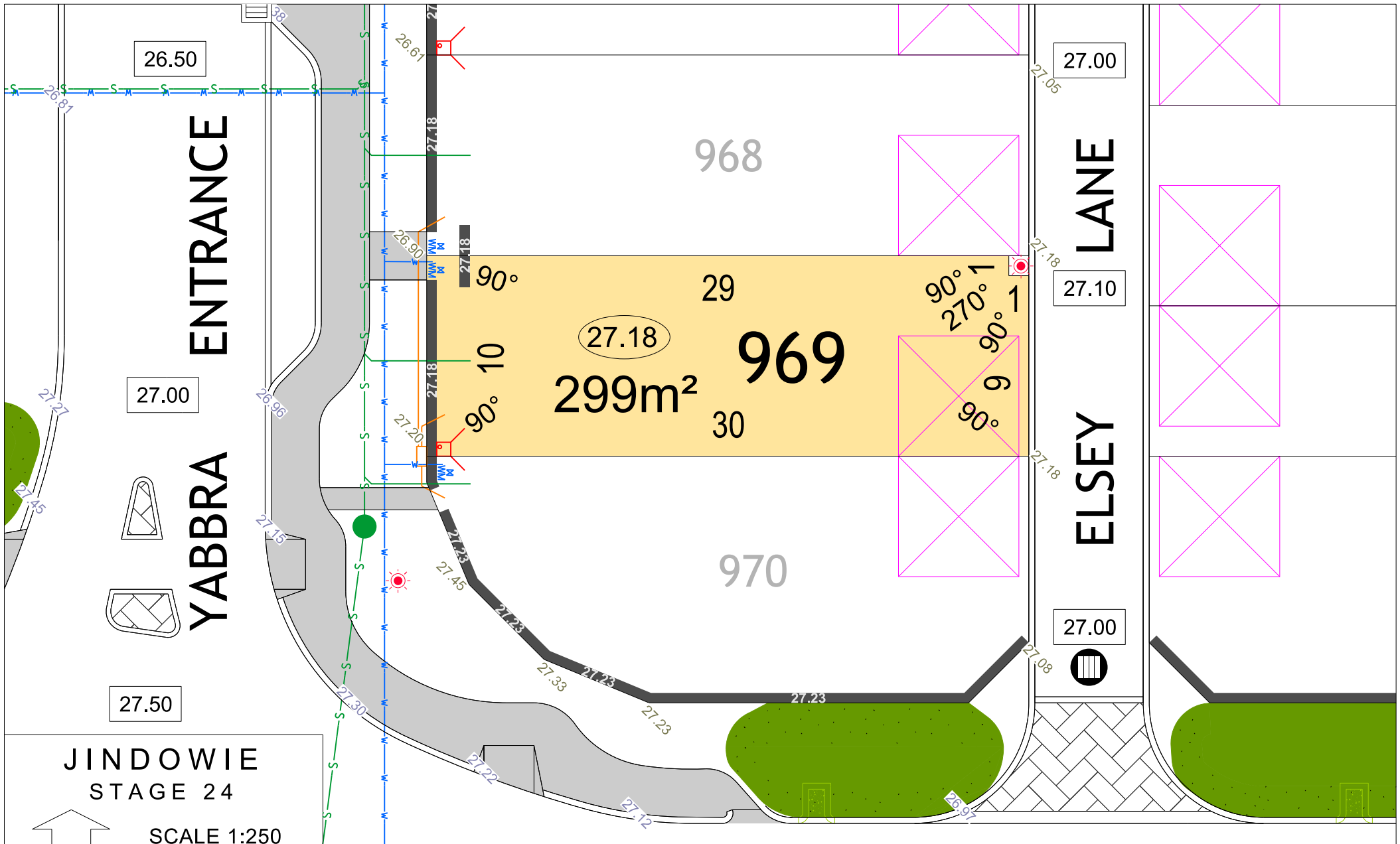
26.00

26.25

26.50



MNG. Ref: 94611lip-363b Date: 23/02/2023
Depicted information subject to approvals and survey.
All dimensions and areas are subject to survey. The particulars on this brochure are supplied for Information only and shall not be taken as a representation in any respect on the part of the Vendor or its agent. Authorities should be consulted when services are contained within lot boundaries as building restrictions may apply. All retaining walls and associated easements are shown exaggerated for clarity.



**JINDOWIE
STAGE 24**

SCALE 1:250

NORTH

MNG. Ref: 94611lip-363b Date: 23/02/2023

Depicted information subject to approvals and survey.

All dimensions and areas are subject to survey. The particulars on this brochure are supplied for Information only and shall not be taken as a representation in any respect on the part of the Vendor or its agent. Authorities should be consulted when services are contained within lot boundaries as building restrictions may apply. All retaining walls and associated easements are shown exaggerated for clarity.

LEGEND

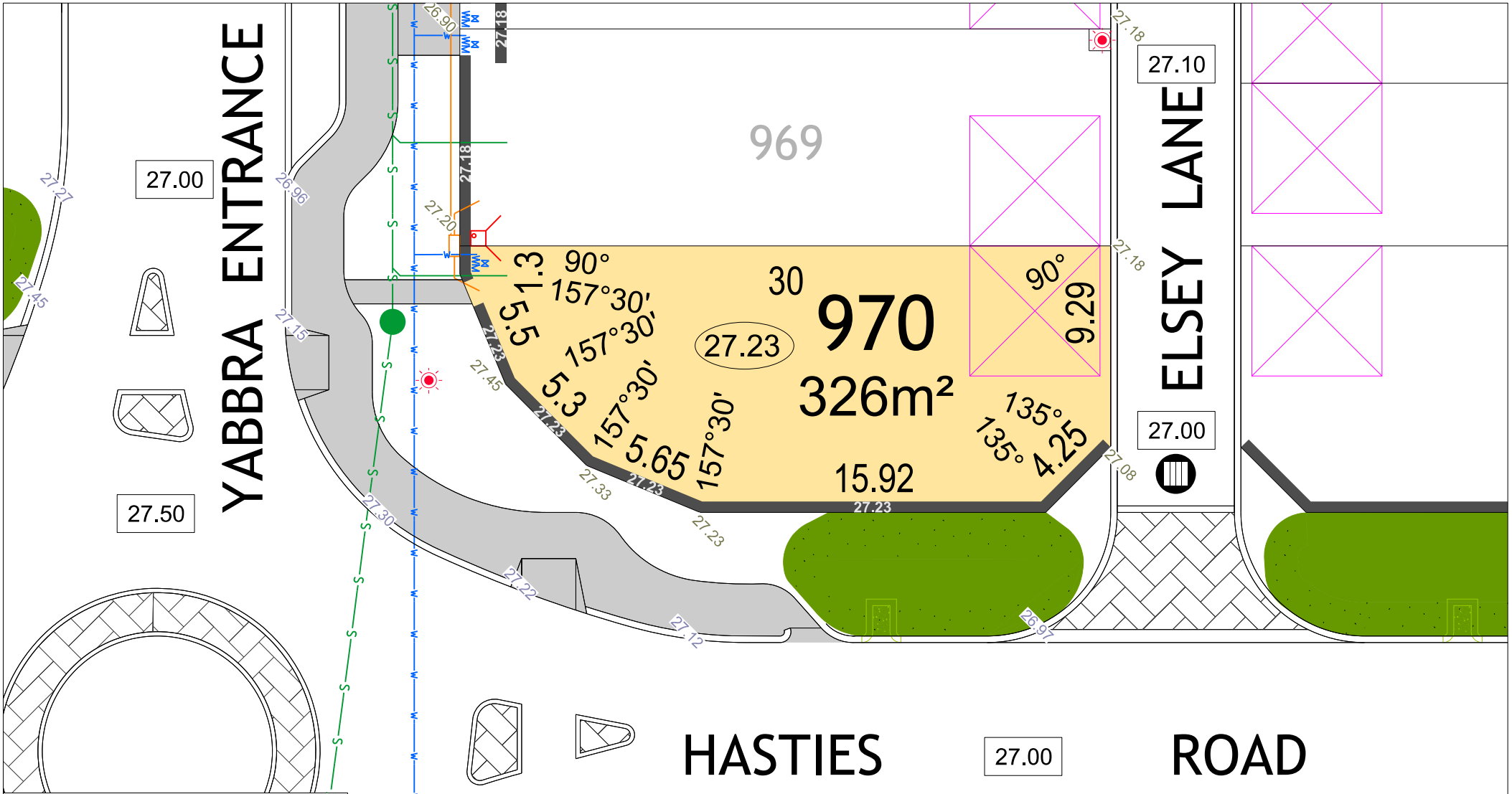
- W WATER
- WM WATER METER
- X WATER VALVE
- H WATER HYDRANT

- DRAINAGE
- DRAINAGE VERGE SWALE
- RETAINING WALL & HEIGHT
- REVERSE RETAINING WALL & HEIGHT

- POWER DOME MINI PILLAR
- POWER DOME UNIVERSAL PILLAR
- STREETLIGHTS
- PADMOUNT SITE & RESTRICTIVE COVENANT

- SEWER / MANHOLE
- BUSHFIRE ATTACK LEVEL
- NOISE PACKAGE A
- NBN CONNECTION

- TOP OF KERB HEIGHT
- SPOT LEVEL
- PAD LEVEL
- ROAD LEVEL



JINDOWIE
STAGE 24

NORTH

SCALE 1:250

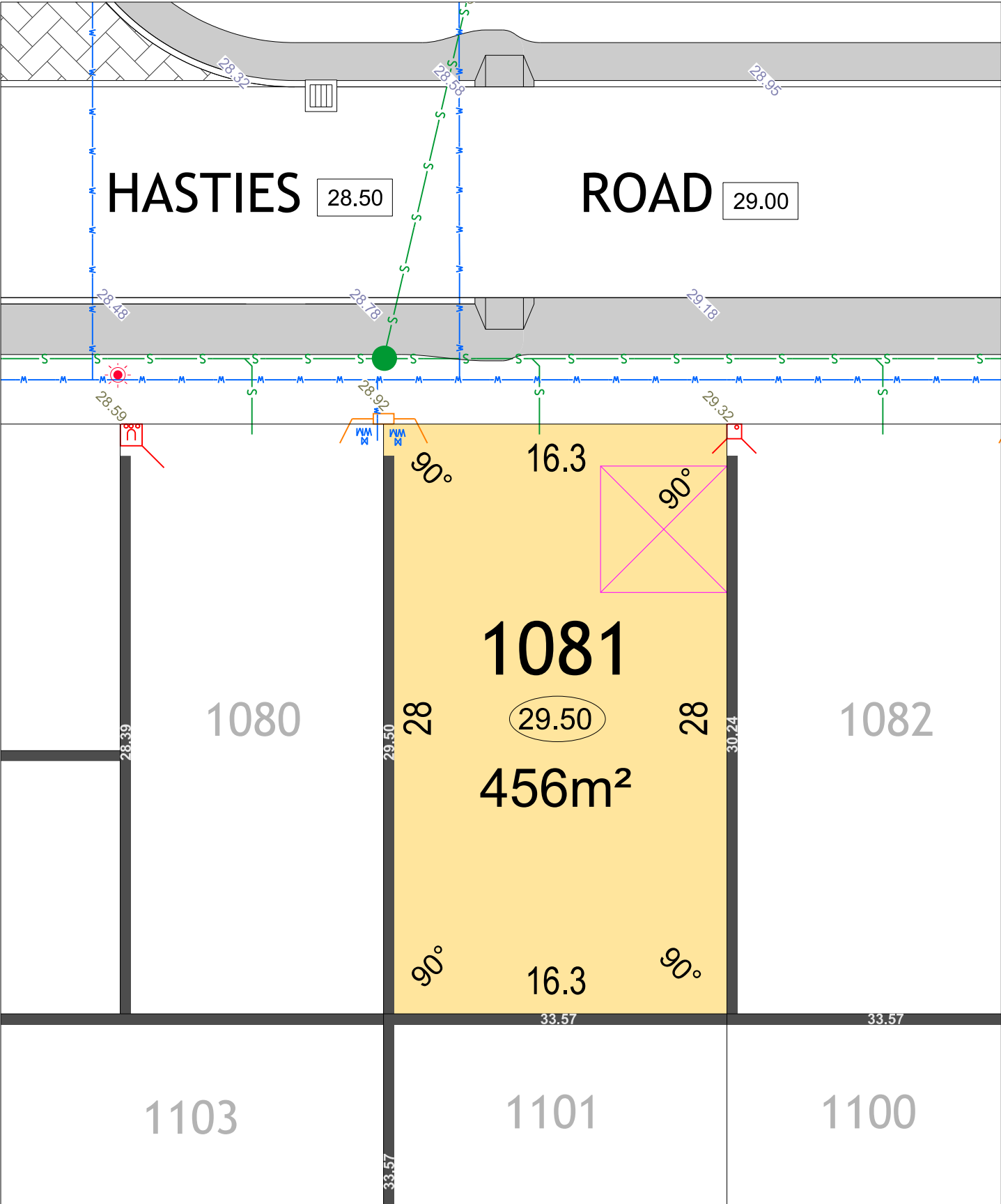
MNG. Ref: 94611lip-363b Date: 23/02/2023

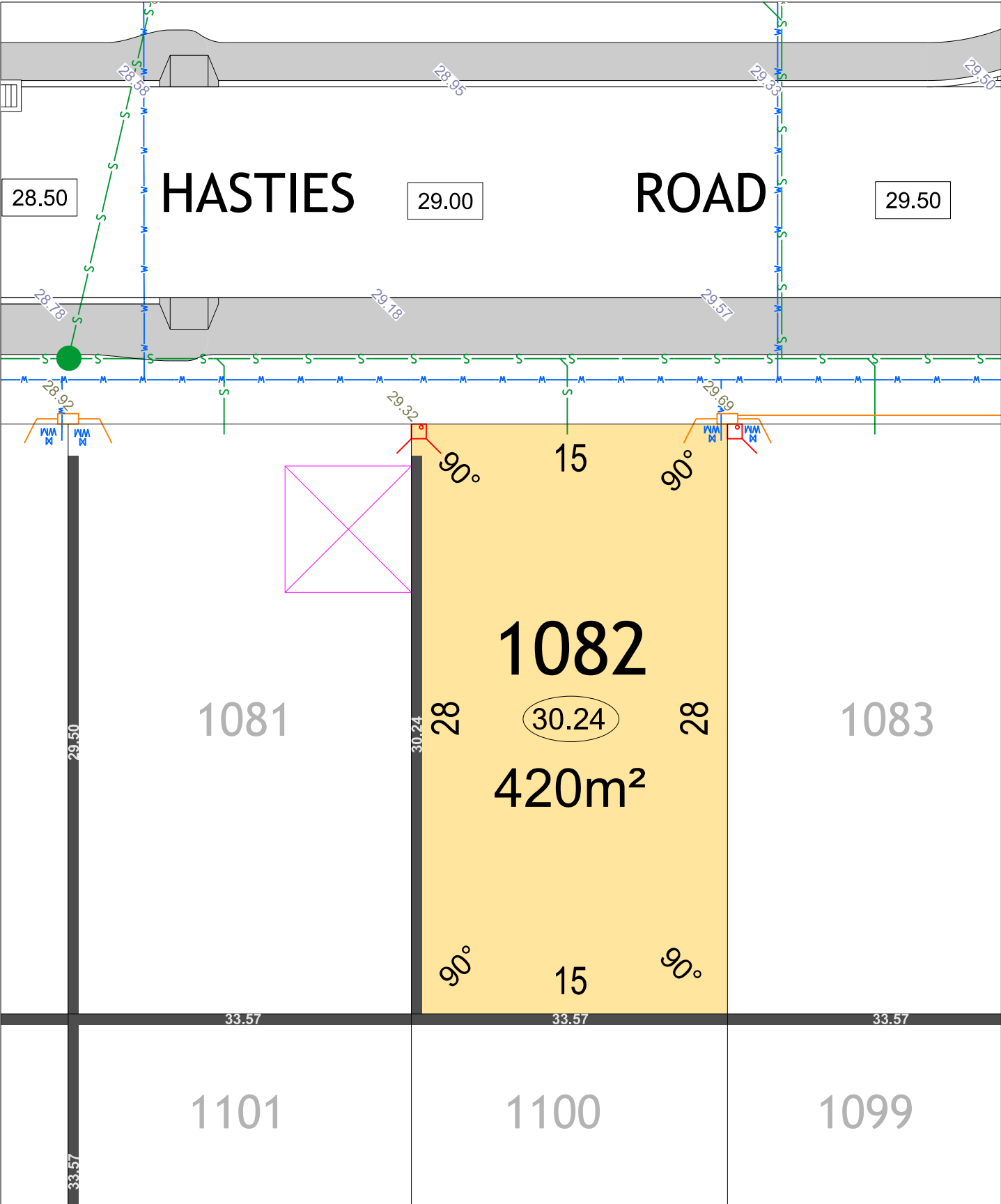
Depicted information subject to approvals and survey.

All dimensions and areas are subject to survey. The particulars on this brochure are supplied for Information only and shall not be taken as a representation in any respect on the part of the Vendor or its agent. Authorities should be consulted when services are contained within lot boundaries as building restrictions may apply. All retaining walls and associated easements are shown exaggerated for clarity.

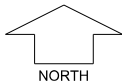
LEGEND

	WATER		DRAINAGE		POWER DOME MINI PILLAR		SEWER / MANHOLE		TOP OF KERB HEIGHT
	WATER METER		DRAINAGE VERGE SWALE		POWER DOME UNIVERSAL PILLAR		BUSHFIRE ATTACK LEVEL		SPOT LEVEL
	WATER VALVE		RETAINING WALL & HEIGHT		STREETLIGHTS		NOISE PACKAGE A		PAD LEVEL
	WATER HYDRANT		REVERSE RETAINING WALL & HEIGHT		PADMOUNT SITE & RESTRICTIVE COVENANT		NBN CONNECTION		ROAD LEVEL





**JINDOWIE
STAGE 24**



SCALE 1:250

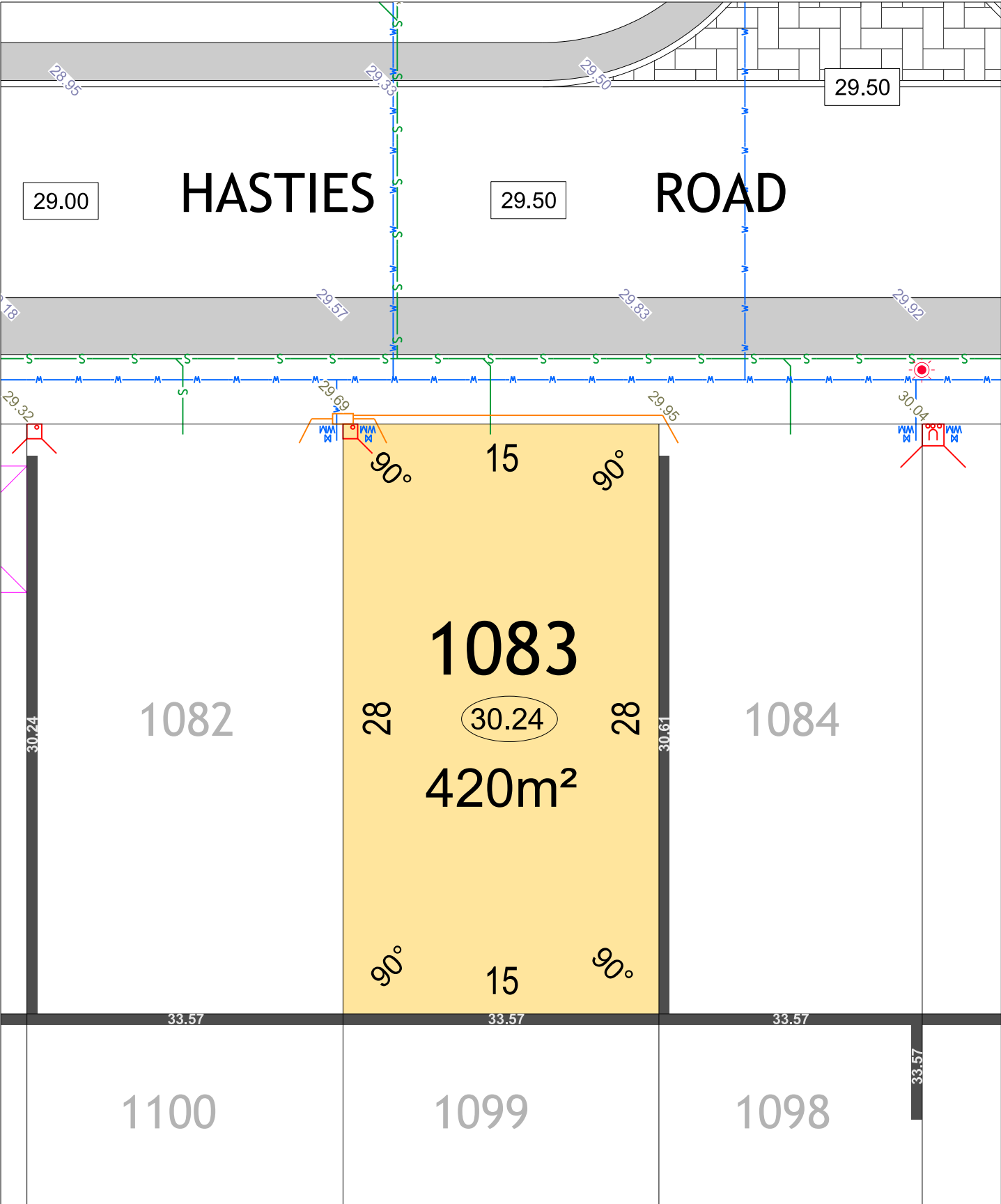
MNG Ref: 94611lip-363b Date: 23/02/2023
Depicted information subject to approvals and survey.
All dimensions and areas are subject to survey. The particulars on this brochure are supplied for Information only and shall not be taken as a representation in any respect on the part of the Vendor or its agent. Authorities should be consulted when services are contained within lot boundaries as building restrictions may apply. All retaining walls and associated easements are shown exaggerated for clarity.

LEGEND

- WATER
- WATER METER
- WATER VALVE
- WATER HYDRANT
- SEWER / MANHOLE
- DRAINAGE
- DRAINAGE VERGE SWALE

- POWER DOME - MINI PILLAR
- POWER DOME - UNIVERSAL PILLAR
- STREETLIGHTS
- PADMOUNT SITE & RESTRICTIVE COVENANT
- REVERSE RETAINING WALL & HEIGHT
- RETAINING WALL & HEIGHT

- TOP OF KERB HIEGHT
- SPOT LEVEL
- PAD LEVEL
- ROAD LEVEL
- NOISE PACKAGE A
- NBN CONNECTION
- BAL 12.5 BUSHFIRE ATTACK LEVEL



JINDOWIE STAGE 24

NORTH

SCALE 1:250

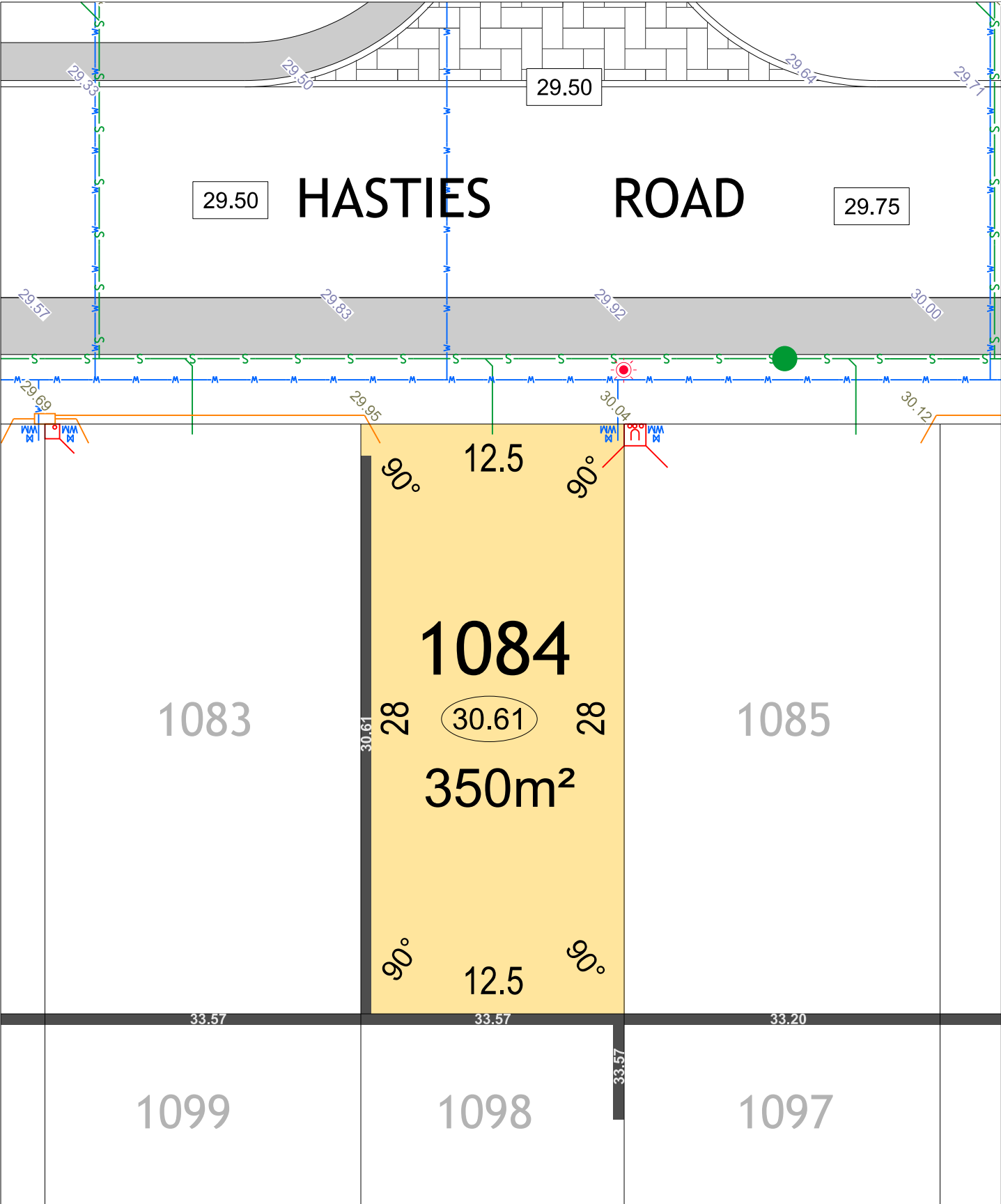
MNG. Ref: 94611lip-363b Date: 23/02/2023

Depicted information subject to approvals and survey.
All dimensions and areas are subject to survey. The particulars on this brochure are supplied for Information only and shall not be taken as a representation in any respect on the part of the Vendor or its agent. Authorities should be consulted when services are contained within lot boundaries as building restrictions may apply. All retaining walls and associated easements are shown exaggerated for clarity.

LEGEND

	WATER		POWER DOME - MINI PILLAR		SPOT LEVEL
	WATER METER		POWER DOME - UNIVERSAL PILLAR		PAD LEVEL
	WATER VALVE		STREETLIGHTS		ROAD LEVEL
	WATER HYDRANT		PADMOUNT SITE & RESTRICTIVE COVENANT		NOISE PACKAGE A
	SEWER / MANHOLE		REVERSE RETAINING WALL & HEIGHT		NBN CONNECTION
	DRAINAGE		RETAINING WALL & HEIGHT		BUSHFIRE ATTACK LEVEL
	DRAINAGE VERGE SWALE				

	26.80	TOP OF KERB HIEGHT
	26.16	
	26.32	
	25.40	
	A	
	BAL 12.5	



JINDOWIE

STAGE 24

NORTH

SCALE 1:250

MNG. Ref: 94611lip-363b Date: 23/02/2023

Depicted information subject to approvals and survey.
All dimensions and areas are subject to survey. The particulars on this brochure are supplied for Information only and shall not be taken as a representation in any respect on the part of the Vendor or its agent. Authorities should be consulted when services are contained within lot boundaries as building restrictions may apply. All retaining walls and associated easements are shown exaggerated for clarity.

LEGEND

WATER

WATER METER

WATER VALVE

WATER HYDRANT

SEWER / MANHOLE

DRAINAGE

DRAINAGE VERGE SWALE

POWER DOME - MINI PILLAR

POWER DOME - UNIVERSAL PILLAR

STREETLIGHTS

PADMOUNT SITE & RESTRICTIVE COVENANT

REVERSE RETAINING WALL & HEIGHT

RETAINING WALL & HEIGHT

TOP OF KERB HIEGHT

SPOT LEVEL

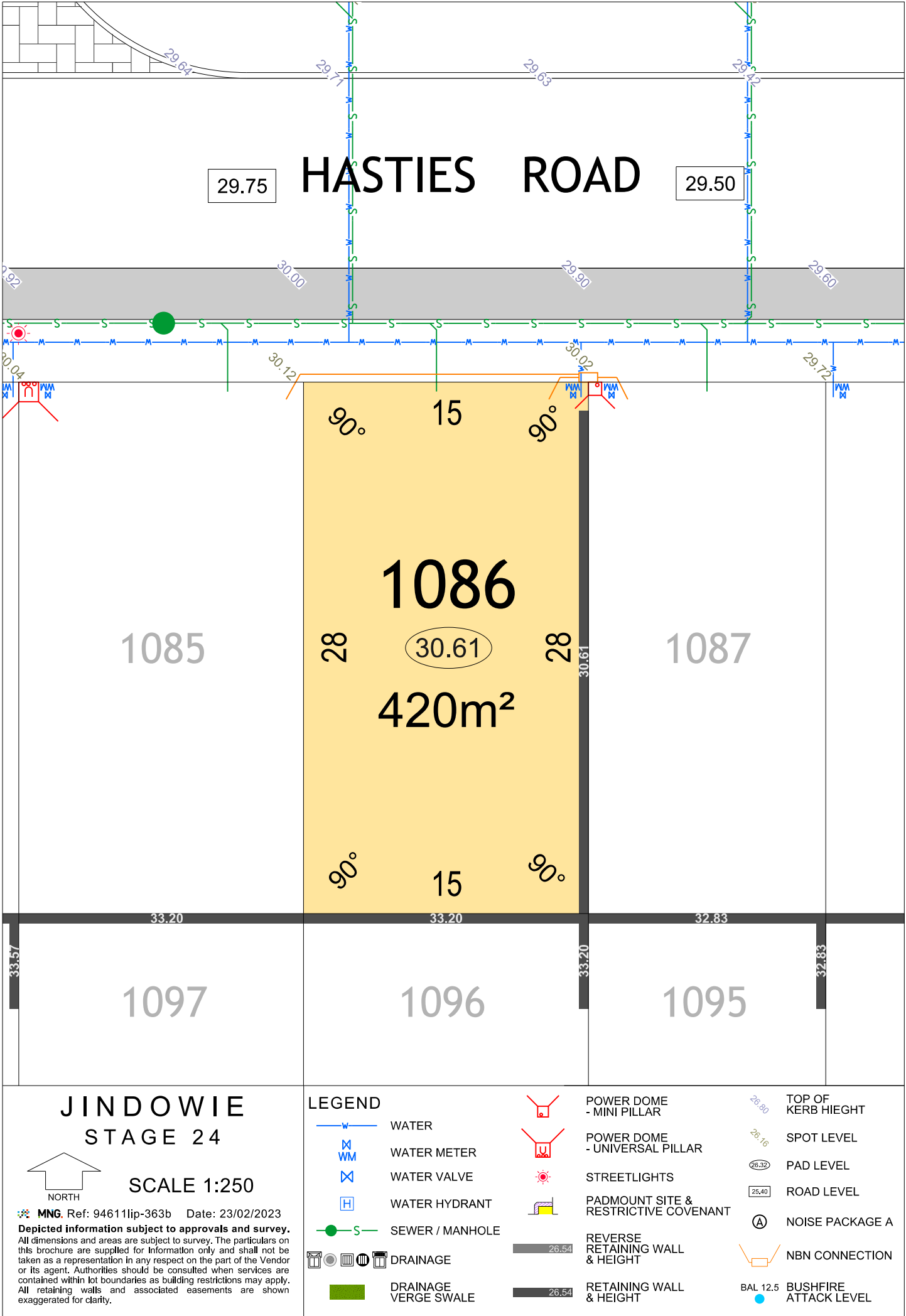
PAD LEVEL

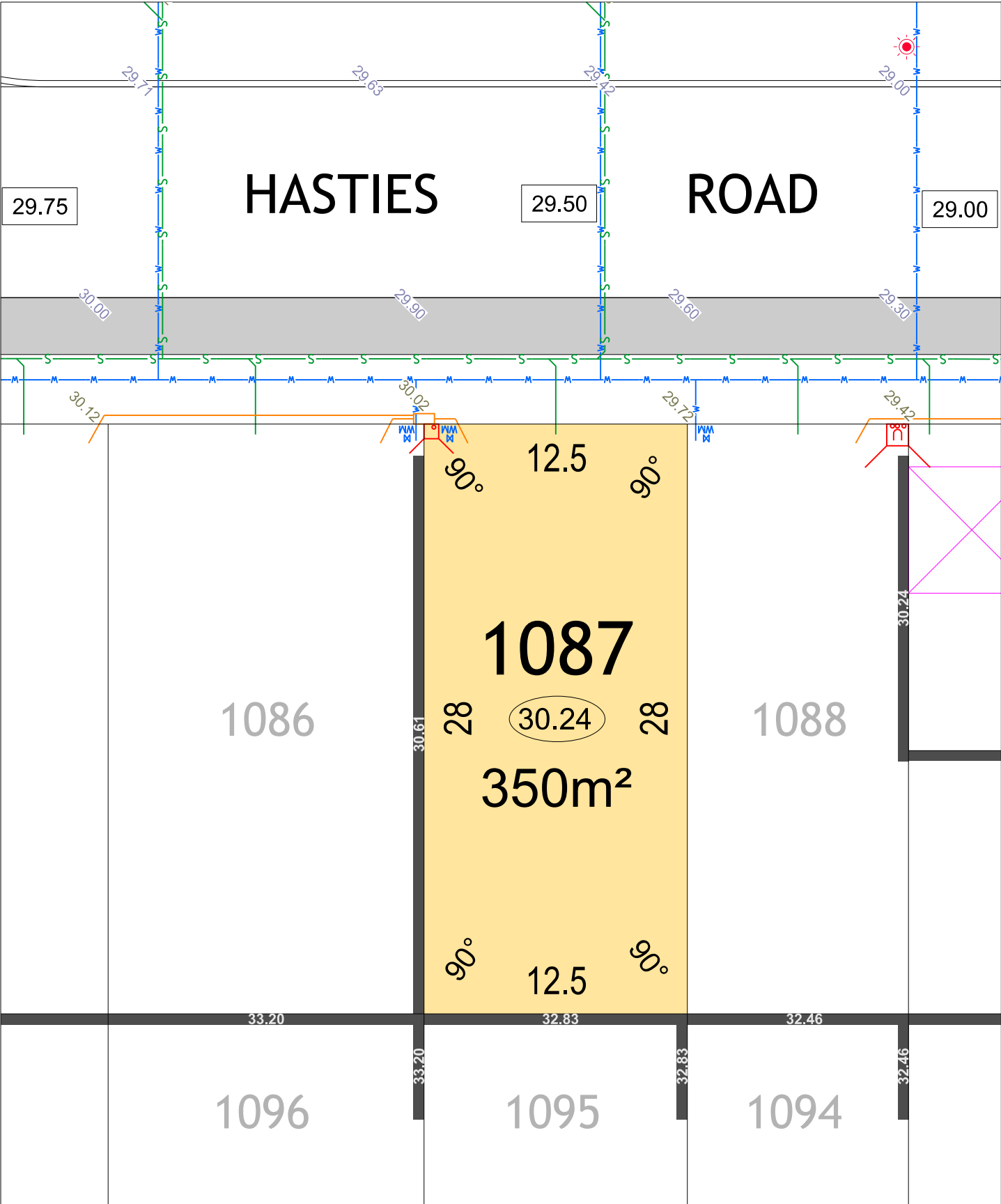
ROAD LEVEL

NOISE PACKAGE A

NBN CONNECTION

BUSHFIRE ATTACK LEVEL





JINDOWIE

STAGE 24

NORTH

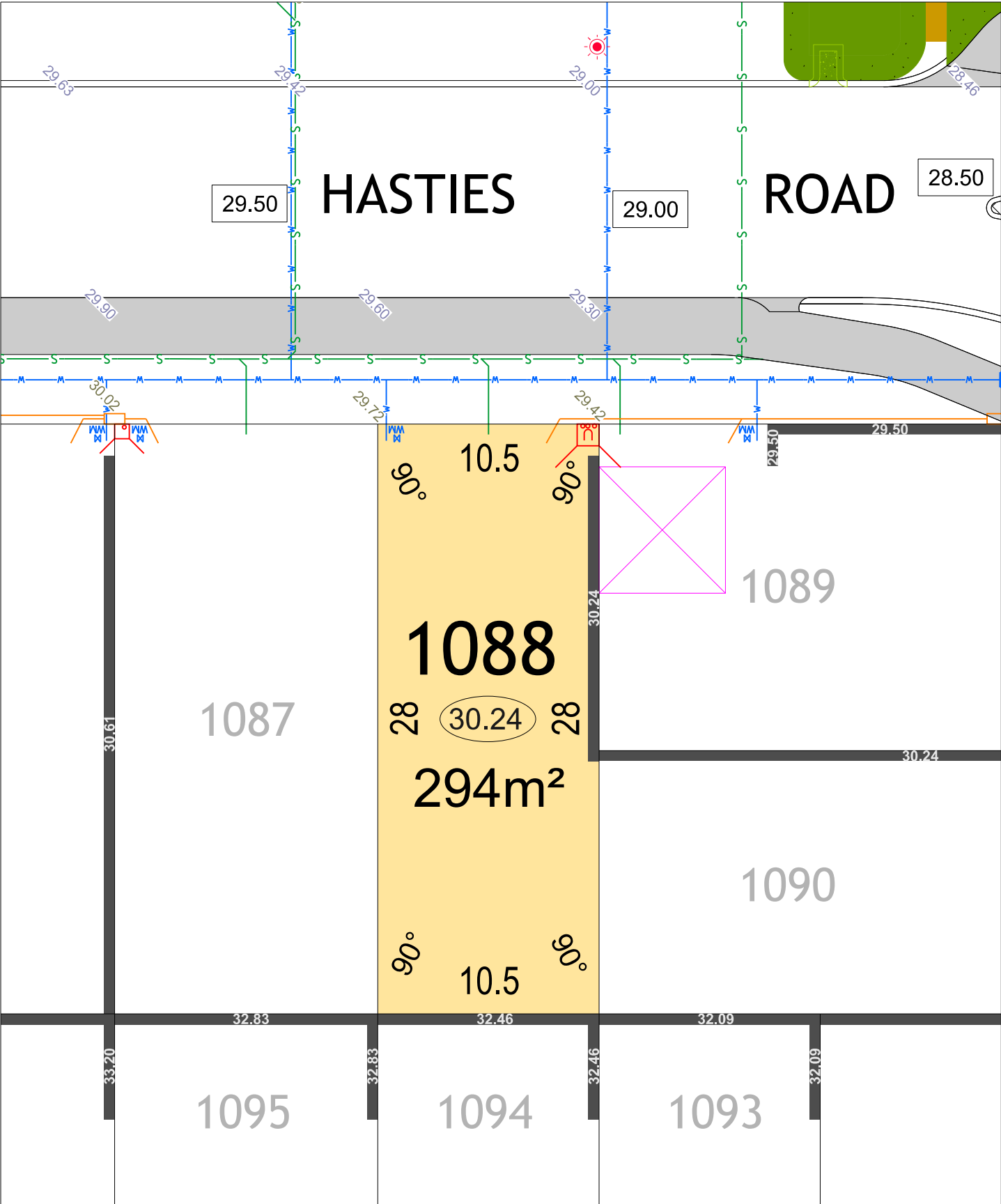
SCALE 1:250

MNG. Ref: 94611lip-363b Date: 23/02/2023

Depicted information subject to approvals and survey.
All dimensions and areas are subject to survey. The particulars on this brochure are supplied for Information only and shall not be taken as a representation in any respect on the part of the Vendor or its agent. Authorities should be consulted when services are contained within lot boundaries as building restrictions may apply. All retaining walls and associated easements are shown exaggerated for clarity.

LEGEND

	WATER		POWER DOME - MINI PILLAR		SPOT LEVEL
	WATER METER		POWER DOME - UNIVERSAL PILLAR		PAD LEVEL
	WATER VALVE		STREETLIGHTS		ROAD LEVEL
	WATER HYDRANT		PADMOUNT SITE & RESTRICTIVE COVENANT		NOISE PACKAGE A
	SEWER / MANHOLE		REVERSE RETAINING WALL & HEIGHT		NBN CONNECTION
	DRAINAGE		RETAINING WALL & HEIGHT		BUSHFIRE ATTACK LEVEL
	DRAINAGE VERGE SWALE				



JINDOWIE STAGE 24

NORTH

SCALE 1:250

MNG. Ref: 94611lip-363b Date: 23/02/2023

Depicted information subject to approvals and survey.
All dimensions and areas are subject to survey. The particulars on this brochure are supplied for Information only and shall not be taken as a representation in any respect on the part of the Vendor or its agent. Authorities should be consulted when services are contained within lot boundaries as building restrictions may apply. All retaining walls and associated easements are shown exaggerated for clarity.

LEGEND

	WATER		POWER DOME - MINI PILLAR		TOP OF KERB HIEGHT
	WATER METER		POWER DOME - UNIVERSAL PILLAR		SPOT LEVEL
	WATER VALVE		STREETLIGHTS		PAD LEVEL
	WATER HYDRANT		PADMOUNT SITE & RESTRICTIVE COVENANT		ROAD LEVEL
	SEWER / MANHOLE		REVERSE RETAINING WALL & HEIGHT		NOISE PACKAGE A
	DRAINAGE		RETAINING WALL & HEIGHT		NBN CONNECTION
	DRAINAGE VERGE SWALE				BUSHFIRE ATTACK LEVEL