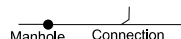


LEGEND:

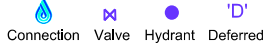
Drainage Services



Sewer Line



Water Services



Electrical



Brick Paving



Social Housing



Footpath



Retaining Wall with Height



Vehicle Access Restriction



Lot Levels



Road Level



Padmount site



Bushfire Attack Level



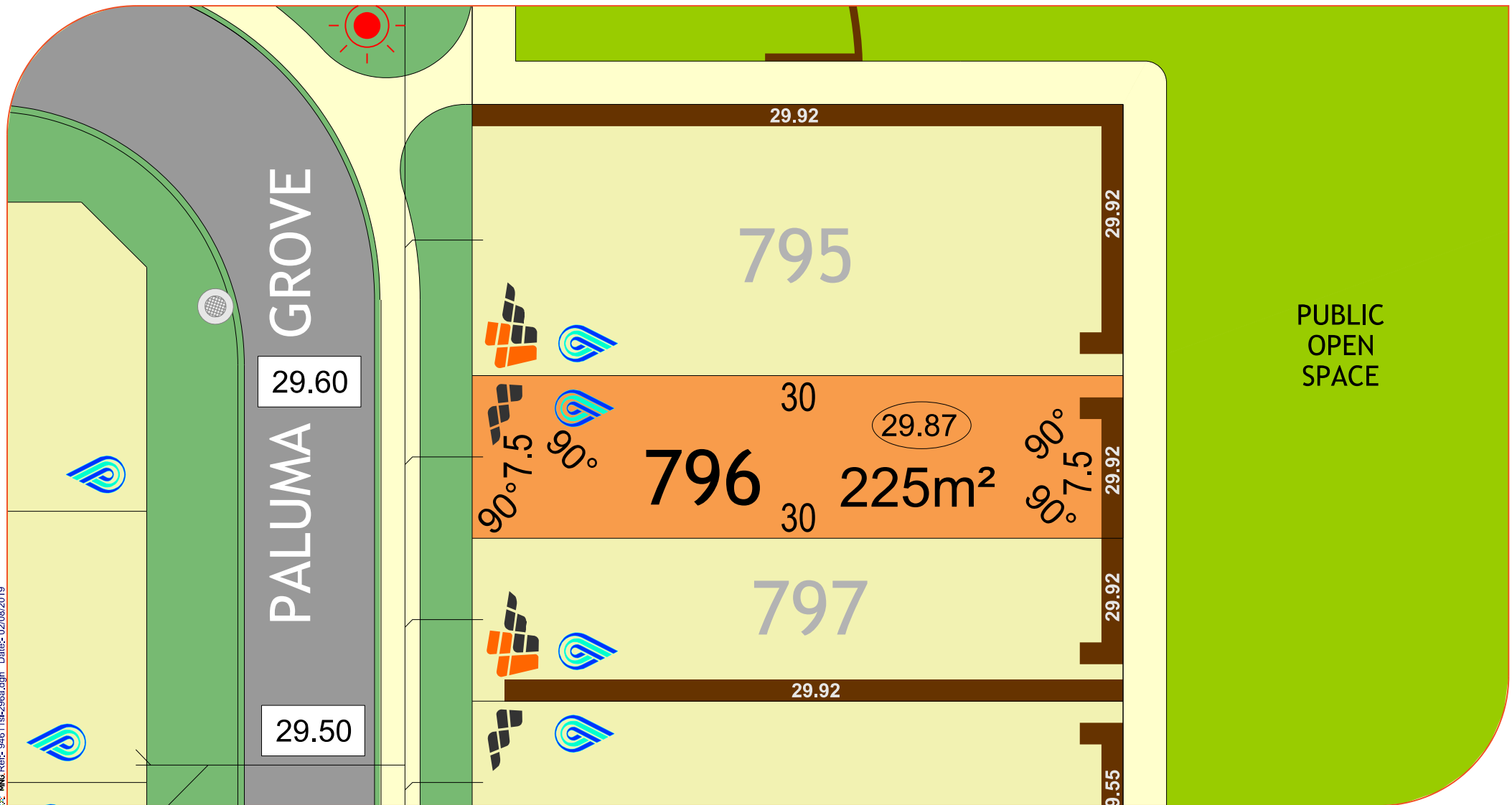
NORTH



All Dimensions and Areas are subject to survey. The particulars on this brochure are supplied for identification purposes only and shall not be taken as a representation in any aspect on the part of the vendor or its agents. Authorities should be consulted when services are contained within lot boundaries as building restrictions may apply. All retaining walls, services and associated easements are shown exaggerated for legibility.

Scale 1:250

\\mswref-94611sl-296a.dgn Date: 02/08/2019




LEGEND:

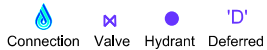
Drainage Services



Sewer Line



Water Services



Electrical



Brick Paving



Social Housing



Footpath



Retaining Wall with Height



Vehicle Access Restriction



Lot Levels



Road Level



Padmount site



Bushfire Attack Level



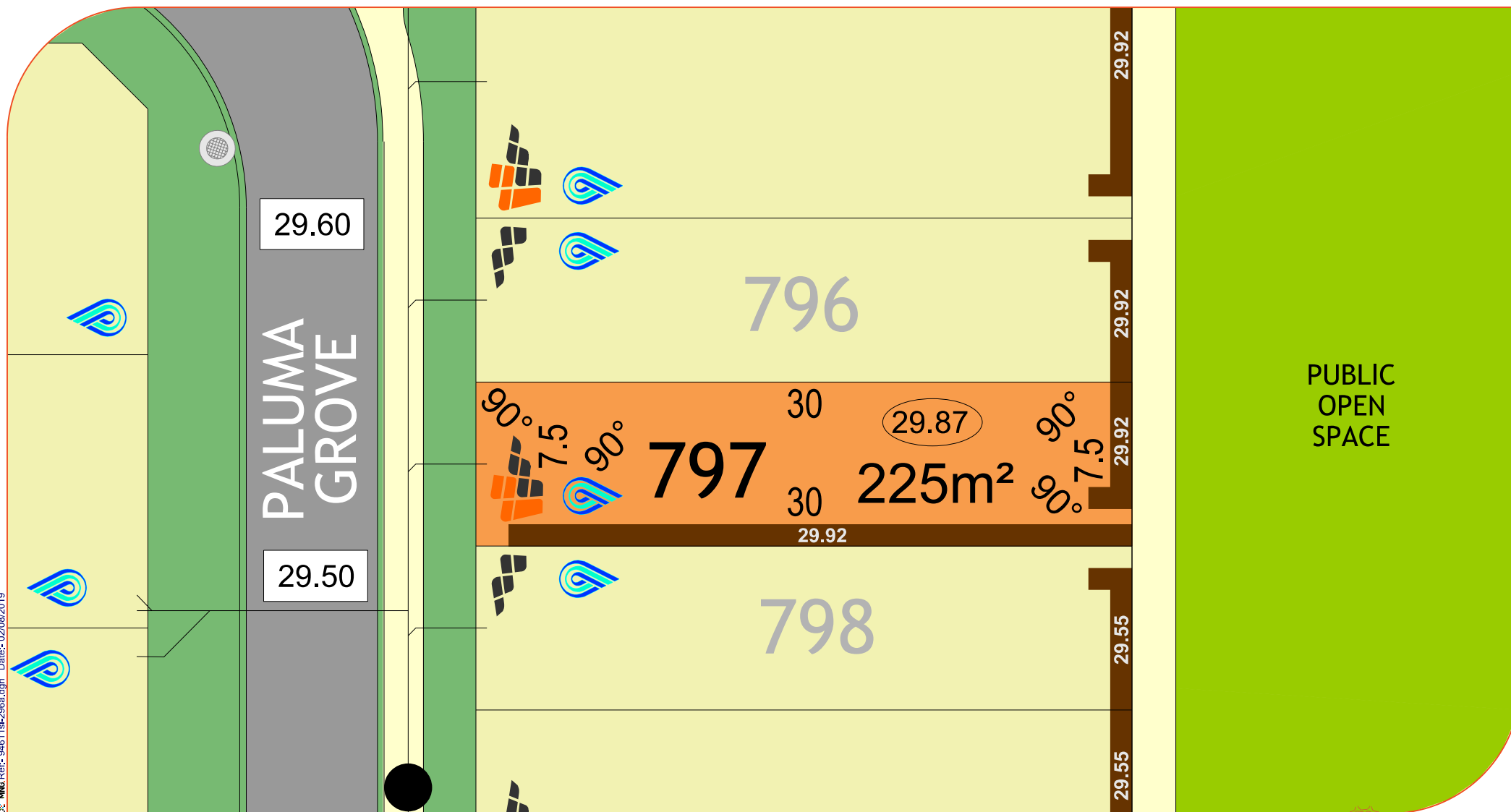
NORTH



All Dimensions and Areas are subject to survey. The particulars on this brochure are supplied for identification purposes only and shall not be taken as a representation in any aspect on the part of the vendor or its agents. Authorities should be consulted when services are contained within lot boundaries as building restrictions may apply. All retaining walls, services and associated easements are shown exaggerated for legibility.

Scale 1:250

\\WA Ref- 94611sl-296a.dgn Date: 02/08/2019




LEGEND:

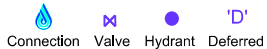
Drainage Services



Sewer Line



Water Services



Electrical



Brick Paving



Social Housing



Footpath



Retaining Wall with Height



Vehicle Access Restriction



Lot Levels



Road Level



Padmount site



Bushfire Attack Level



NORTH



Scale 1:250

All Dimensions and Areas are subject to survey. The particulars on this brochure are supplied for identification purposes only and shall not be taken as a representation in any aspect on the part of the vendor or its agents. Authorities should be consulted when services are contained within lot boundaries as building restrictions may apply. All retaining walls, services and associated easements are shown exaggerated for legibility.

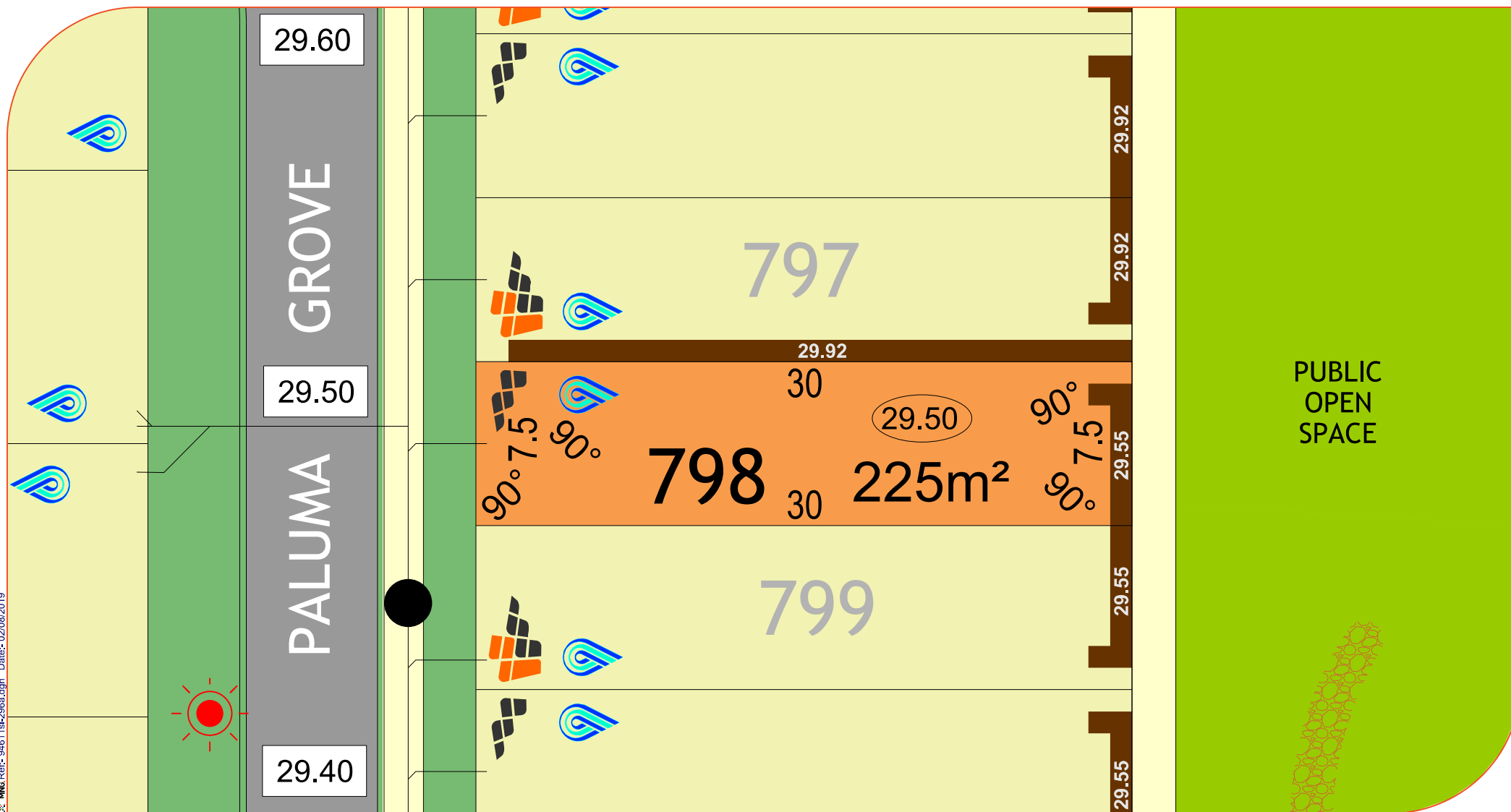
jindowie / Stage 18A



Government of Western Australia
Department of Communities

PARCEL

\\msf-ref-94611sl-296a.dgn Date: 02/08/2019

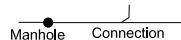


LEGEND:

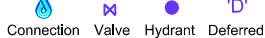
Drainage Services



Sewer Line



Water Services



Electrical



Brick Paving



Social Housing



Footpath



Retaining Wall with Height



Vehicle Access Restriction



Lot Levels



Road Level



Padmount site



Bushfire Attack Level



NORTH



All Dimensions and Areas are subject to survey. The particulars on this brochure are supplied for identification purposes only and shall not be taken as a representation in any aspect on the part of the vendor or its agents. Authorities should be consulted when services are contained within lot boundaries as building restrictions may apply. All retaining walls, services and associated easements are shown exaggerated for legibility.

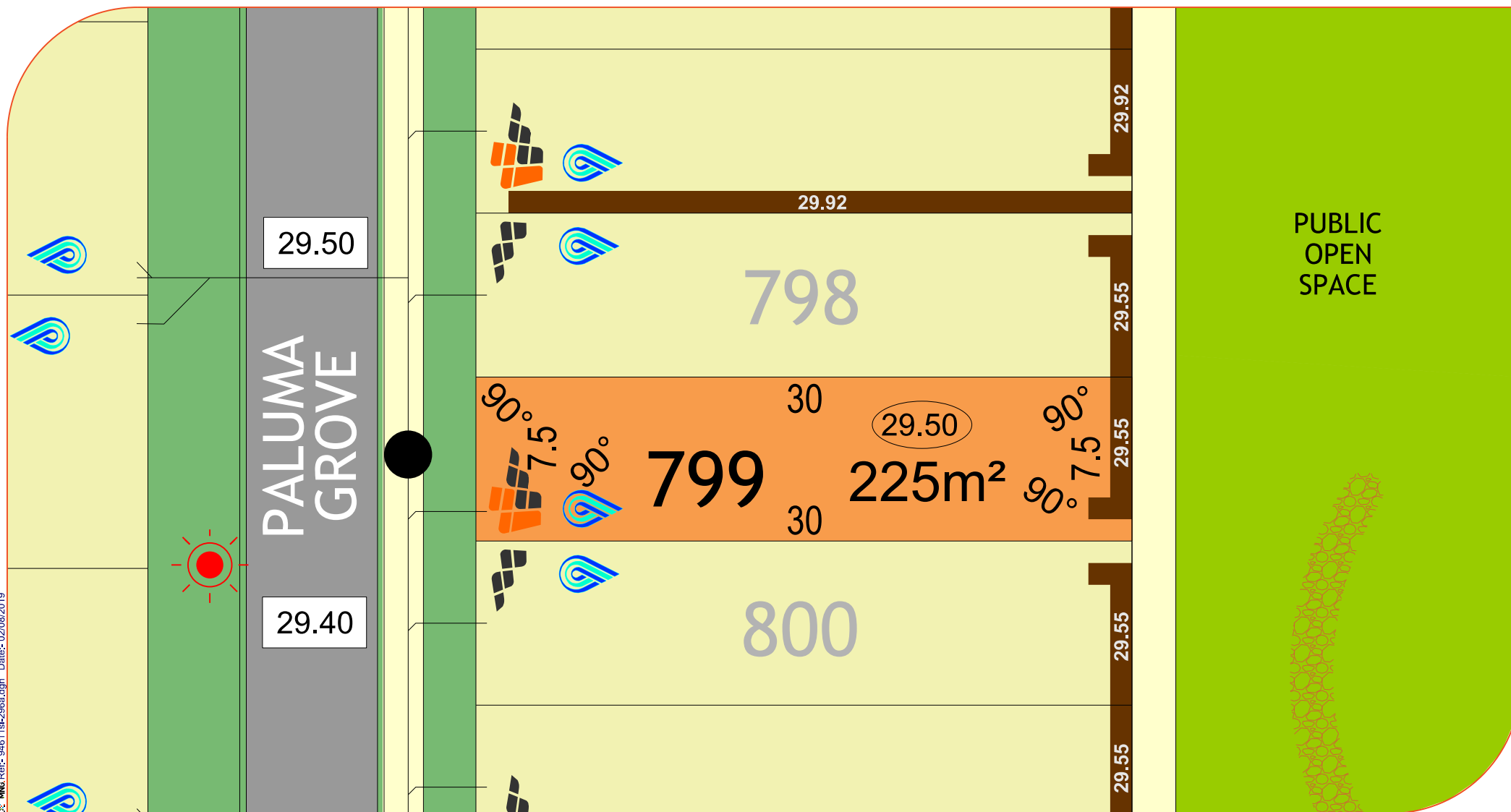
Scale 1:250

jindowie / Stage 18A



Government of Western Australia
Department of Communities

PARCEL




LEGEND:

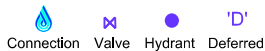
Drainage Services



Sewer Line



Water Services



Electrical



Brick Paving



Social Housing



Footpath



Retaining Wall with Height



Vehicle Access Restriction



Lot Levels



Road Level



Padmount site



Bushfire Attack Level



NORTH



Scale 1:250

All Dimensions and Areas are subject to survey. The particulars on this brochure are supplied for identification purposes only and shall not be taken as a representation in any aspect on the part of the vendor or its agents. Authorities should be consulted when services are contained within lot boundaries as building restrictions may apply. All retaining walls, services and associated easements are shown exaggerated for legibility.