

Bushfire Attack Level (BAL) Certificate

Determined in accordance with AS 3959-2009

This Certificate has been issued by a person accredited by Fire Protection Association Australia under the Bushfire Planning and Design (BPAD) Accreditation Scheme. The certificate details the conclusions of the full Bushfire Attack Level Assessment Report (full report) prepared by the Accredited Practitioner.


Property Details and Description of Works

Address Details	Unit no	Street no	Lot no 712	Street name / Plan Reference Barakee Entrance		
	Suburb Jindowie			State WA	Postcode 6035	
Local government area	City of Wanneroo					
Main BCA class of the building	1a	Use(s) of the building		Residential		
Description of the building or works	Subdivision of land					

Determination of Highest Bushfire Attack Level

AS 3959 Assessment Procedure	Vegetation Classification	Effective Slope	Separation Distance	BAL
Method 1	Class C - Shrubland	Flat	21m	12.5

BPAD Accredited Practitioner Details

Name	Tim Briggs - 23 Aug 2019							
Company Details	Entire Fire Management							
I hereby certify that I have undertaken the assessment of the above site and determined the Bushfire Attack Level stated above in accordance with the requirements of AS 3959-2009 (Incorporating Amendments 1, 2 and 3).	<div><div>I hereby declare that I am a BPAD accredited bushfire practitioner.</div><div></div></div> <table><tr><td>Accreditation No.</td><td>BPAD40353</td><td rowspan="2"></td></tr><tr><td>Signature:</td><td></td></tr></table> <div>Authorised Practitioner Stamp</div>			Accreditation No.	BPAD40353		Signature:	
Accreditation No.	BPAD40353							
Signature:								

Reliance on the assessment and determination of the Bushfire Attack Level contained in this certificate should not extend beyond a period of 12 months from the date of issue of the certificate. If this certificate was issued more than 12 months ago, it is recommended that the validity of the determination be confirmed with the Accredited Practitioner and where required an updated certificate issued.

Bushfire Attack Level (BAL) Certificate

Determined in accordance with AS 3959-2009

This Certificate has been issued by a person accredited by Fire Protection Association Australia under the Bushfire Planning and Design (BPAD) Accreditation Scheme. The certificate details the conclusions of the full Bushfire Attack Level Assessment Report (full report) prepared by the Accredited Practitioner.



Property Details and Description of Works

Address Details	Unit no	Street no	Lot no 713	Street name / Plan Reference Barakee Entrance		
	Suburb Jindowie			State WA	Postcode 6035	
Local government area	City of Wanneroo					
Main BCA class of the building	1a	Use(s) of the building		Residential		
Description of the building or works	Subdivision of land					

Determination of Highest Bushfire Attack Level

AS 3959 Assessment Procedure	Vegetation Classification	Effective Slope	Separation Distance	BAL
Method 1	Class C - Shrubland	Flat	23m	12.5

BPAD Accredited Practitioner Details

Name	Tim Briggs - 23 Aug 2019	
Company Details	Entire Fire Management	
I hereby certify that I have undertaken the assessment of the above site and determined the Bushfire Attack Level stated above in accordance with the requirements of AS 3959-2009 (Incorporating Amendments 1, 2 and 3).	<div>I hereby declare that I am a BPAD accredited bushfire practitioner.</div> <div></div>	
	Accreditation No.	BPAD40353
	Signature:	
Authorised Practitioner Stamp		

Reliance on the assessment and determination of the Bushfire Attack Level contained in this certificate should not extend beyond a period of 12 months from the date of issue of the certificate. If this certificate was issued more than 12 months ago, it is recommended that the validity of the determination be confirmed with the Accredited Practitioner and where required an updated certificate issued.

Bushfire Attack Level (BAL) Certificate

Determined in accordance with AS 3959-2009

This Certificate has been issued by a person accredited by Fire Protection Association Australia under the Bushfire Planning and Design (BPAD) Accreditation Scheme. The certificate details the conclusions of the full Bushfire Attack Level Assessment Report (full report) prepared by the Accredited Practitioner.



Property Details and Description of Works

Address Details	Unit no	Street no	Lot no 714	Street name / Plan Reference Barakee Entrance		
	Suburb Jindowie			State WA	Postcode 6035	
Local government area	City of Wanneroo					
Main BCA class of the building	1a	Use(s) of the building		Residential		
Description of the building or works	Subdivision of land					

Determination of Highest Bushfire Attack Level

AS 3959 Assessment Procedure	Vegetation Classification	Effective Slope	Separation Distance	BAL
Method 1	Class C - Shrubland	Flat	25m	12.5

BPAD Accredited Practitioner Details

Name	Tim Briggs - 23 Aug 2019		
Company Details	Entire Fire Management		
I hereby certify that I have undertaken the assessment of the above site and determined the Bushfire Attack Level stated above in accordance with the requirements of AS 3959-2009 (Incorporating Amendments 1, 2 and 3).	<div>I hereby declare that I am a BPAD accredited bushfire practitioner.</div> <div></div>		
	Accreditation No.	BPAD40353	
	Signature:		
Authorised Practitioner Stamp			

Reliance on the assessment and determination of the Bushfire Attack Level contained in this certificate should not extend beyond a period of 12 months from the date of issue of the certificate. If this certificate was issued more than 12 months ago, it is recommended that the validity of the determination be confirmed with the Accredited Practitioner and where required an updated certificate issued.

Bushfire Attack Level (BAL) Certificate

Determined in accordance with AS 3959-2009

This Certificate has been issued by a person accredited by Fire Protection Association Australia under the Bushfire Planning and Design (BPAD) Accreditation Scheme. The certificate details the conclusions of the full Bushfire Attack Level Assessment Report (full report) prepared by the Accredited Practitioner.

Property Details and Description of Works

Address Details	Unit no	Street no	Lot no 715	Street name / Plan Reference Barakee Entrance		
	Suburb Jindowie			State WA	Postcode 6035	
Local government area	City of Wanneroo					
Main BCA class of the building	1a	Use(s) of the building		Residential		
Description of the building or works	Subdivision of land					

Determination of Highest Bushfire Attack Level

AS 3959 Assessment Procedure	Vegetation Classification	Effective Slope	Separation Distance	BAL
Method 1	Class C - Shrubland	Flat	26m	12.5

BPAD Accredited Practitioner Details

Name	Tim Briggs - 23 Aug 2019		
Company Details	Entire Fire Management		
I hereby certify that I have undertaken the assessment of the above site and determined the Bushfire Attack Level stated above in accordance with the requirements of AS 3959-2009 (Incorporating Amendments 1, 2 and 3).	<div><div><div><div></div><div></div><div></div><div></div><div></div><div></div><div></div><div></div><div></div><div></div></div><div>BPAD Bushfire Planning & Design Accredited Practitioner Level 1</div></div><div>I hereby declare that I am a BPAD accredited bushfire practitioner.</div></div>		
	<div>Signature:</div> <div><div></div><div></div></div>		
Authorised Practitioner Stamp			

Reliance on the assessment and determination of the Bushfire Attack Level contained in this certificate should not extend beyond a period of 12 months from the date of issue of the certificate. If this certificate was issued more than 12 months ago, it is recommended that the validity of the determination be confirmed with the Accredited Practitioner and where required an updated certificate issued.

Bushfire Attack Level (BAL) Certificate

Determined in accordance with AS 3959-2009

This Certificate has been issued by a person accredited by Fire Protection Association Australia under the Bushfire Planning and Design (BPAD) Accreditation Scheme. The certificate details the conclusions of the full Bushfire Attack Level Assessment Report (full report) prepared by the Accredited Practitioner.





Property Details and Description of Works

Address Details	Unit no	Street no	Lot no 716	Street name / Plan Reference Barakee Entrance		
	Suburb Jindowie			State WA	Postcode 6035	
Local government area	City of Wanneroo					
Main BCA class of the building	1a	Use(s) of the building		Residential		
Description of the building or works	Subdivision of land					

Determination of Highest Bushfire Attack Level

AS 3959 Assessment Procedure	Vegetation Classification	Effective Slope	Separation Distance	BAL
Method 1	Class C - Shrubland	Flat	29m	12.5

BPAD Accredited Practitioner Details

Name	Tim Briggs - 23 Aug 2019							
Company Details	Entire Fire Management							
I hereby certify that I have undertaken the assessment of the above site and determined the Bushfire Attack Level stated above in accordance with the requirements of AS 3959-2009 (Incorporating Amendments 1, 2 and 3).	<div>I hereby declare that I am a BPAD accredited bushfire practitioner.</div> <div></div> <table><tr><td>Accreditation No.</td><td>BPAD40353</td><td rowspan="2"></td></tr><tr><td>Signature:</td><td></td></tr></table> <div>Authorised Practitioner Stamp</div>			Accreditation No.	BPAD40353		Signature:	
Accreditation No.	BPAD40353							
Signature:								

Reliance on the assessment and determination of the Bushfire Attack Level contained in this certificate should not extend beyond a period of 12 months from the date of issue of the certificate. If this certificate was issued more than 12 months ago, it is recommended that the validity of the determination be confirmed with the Accredited Practitioner and where required an updated certificate issued.

Bushfire Attack Level (BAL) Certificate

Determined in accordance with AS 3959-2009

This Certificate has been issued by a person accredited by Fire Protection Association Australia under the Bushfire Planning and Design (BPAD) Accreditation Scheme. The certificate details the conclusions of the full Bushfire Attack Level Assessment Report (full report) prepared by the Accredited Practitioner.



Property Details and Description of Works

Address Details	Unit no	Street no	Lot no 744	Street name / Plan Reference Barakee Entrance		
	Suburb Jindowie			State WA	Postcode 6035	
Local government area	City of Wanneroo					
Main BCA class of the building	1a	Use(s) of the building		Residential		
Description of the building or works	Subdivision of land					

Determination of Highest Bushfire Attack Level

AS 3959 Assessment Procedure	Vegetation Classification	Effective Slope	Separation Distance	BAL
Method 1	Class C - Shrubland	Flat	55m	12.5

BPAD Accredited Practitioner Details

Name Tim Briggs - 23 Aug 2019	<div><div>I hereby declare that I am a BPAD accredited bushfire practitioner.</div><div></div></div>	
Company Details Entire Fire Management		
I hereby certify that I have undertaken the assessment of the above site and determined the Bushfire Attack Level stated above in accordance with the requirements of AS 3959-2009 (Incorporating Amendments 1, 2 and 3).	Accreditation No. BPAD40353	
	Signature:	
Authorised Practitioner Stamp		

Reliance on the assessment and determination of the Bushfire Attack Level contained in this certificate should not extend beyond a period of 12 months from the date of issue of the certificate. If this certificate was issued more than 12 months ago, it is recommended that the validity of the determination be confirmed with the Accredited Practitioner and where required an updated certificate issued.

Bushfire Attack Level (BAL) Certificate

Determined in accordance with AS 3959-2009

This Certificate has been issued by a person accredited by Fire Protection Association Australia under the Bushfire Planning and Design (BPAD) Accreditation Scheme. The certificate details the conclusions of the full Bushfire Attack Level Assessment Report (full report) prepared by the Accredited Practitioner.



Property Details and Description of Works

Address Details	Unit no	Street no	Lot no 745	Street name / Plan Reference Barakee Entrance		
	Suburb Jindowie			State WA	Postcode 6035	
Local government area	City of Wanneroo					
Main BCA class of the building	1a	Use(s) of the building		Residential		
Description of the building or works	Subdivision of land					

Determination of Highest Bushfire Attack Level

AS 3959 Assessment Procedure	Vegetation Classification	Effective Slope	Separation Distance	BAL
Method 1	Class C - Shrubland	Flat	46m	12.5

BPAD Accredited Practitioner Details

Name	Tim Briggs - 23 Aug 2019	
Company Details	Entire Fire Management	
I hereby certify that I have undertaken the assessment of the above site and determined the Bushfire Attack Level stated above in accordance with the requirements of AS 3959-2009 (Incorporating Amendments 1, 2 and 3).	<div>I hereby declare that I am a BPAD accredited bushfire practitioner.</div> <div></div>	
	Accreditation No.	BPAD40353
	Signature:	
Authorised Practitioner Stamp		

Reliance on the assessment and determination of the Bushfire Attack Level contained in this certificate should not extend beyond a period of 12 months from the date of issue of the certificate. If this certificate was issued more than 12 months ago, it is recommended that the validity of the determination be confirmed with the Accredited Practitioner and where required an updated certificate issued.

Bushfire Attack Level (BAL) Certificate

Determined in accordance with AS 3959-2009

This Certificate has been issued by a person accredited by Fire Protection Association Australia under the Bushfire Planning and Design (BPAD) Accreditation Scheme. The certificate details the conclusions of the full Bushfire Attack Level Assessment Report (full report) prepared by the Accredited Practitioner.


Property Details and Description of Works

Address Details	Unit no	Street no	Lot no 746	Street name / Plan Reference Barakee Entrance		
	Suburb Jindowie			State WA	Postcode 6035	
Local government area	City of Wanneroo					
Main BCA class of the building	1a	Use(s) of the building		Residential		
Description of the building or works	Subdivision of land					

Determination of Highest Bushfire Attack Level

AS 3959 Assessment Procedure	Vegetation Classification	Effective Slope	Separation Distance	BAL
Method 1	Class C - Shrubland	Flat	37m	12.5

BPAD Accredited Practitioner Details

Name	Tim Briggs - 23 Aug 2019		
Company Details	Entire Fire Management		
I hereby certify that I have undertaken the assessment of the above site and determined the Bushfire Attack Level stated above in accordance with the requirements of AS 3959-2009 (Incorporating Amendments 1, 2 and 3).	<div>I hereby declare that I am a BPAD accredited bushfire practitioner.</div> <div></div>		
	Accreditation No.	BPAD40353	
	Signature:		
Authorised Practitioner Stamp			

Reliance on the assessment and determination of the Bushfire Attack Level contained in this certificate should not extend beyond a period of 12 months from the date of issue of the certificate. If this certificate was issued more than 12 months ago, it is recommended that the validity of the determination be confirmed with the Accredited Practitioner and where required an updated certificate issued.

Bushfire Attack Level (BAL) Certificate

Determined in accordance with AS 3959-2009

This Certificate has been issued by a person accredited by Fire Protection Association Australia under the Bushfire Planning and Design (BPAD) Accreditation Scheme. The certificate details the conclusions of the full Bushfire Attack Level Assessment Report (full report) prepared by the Accredited Practitioner.


Property Details and Description of Works

Address Details	Unit no	Street no	Lot no 747	Street name / Plan Reference Barakee Entrance		
	Suburb Jindowie			State WA	Postcode 6035	
Local government area	City of Wanneroo					
Main BCA class of the building	1a	Use(s) of the building		Residential		
Description of the building or works	Subdivision of land					

Determination of Highest Bushfire Attack Level

AS 3959 Assessment Procedure	Vegetation Classification	Effective Slope	Separation Distance	BAL
Method 1	Class C - Shrubland	Flat	32m	12.5

BPAD Accredited Practitioner Details

Name	Tim Briggs - 23 Aug 2019							
Company Details	Entire Fire Management							
I hereby certify that I have undertaken the assessment of the above site and determined the Bushfire Attack Level stated above in accordance with the requirements of AS 3959-2009 (Incorporating Amendments 1, 2 and 3).	<div><div>I hereby declare that I am a BPAD accredited bushfire practitioner.</div><div></div></div> <table><tr><td>Accreditation No.</td><td>BPAD40353</td><td rowspan="2"></td></tr><tr><td>Signature:</td><td></td></tr></table> <div>Authorised Practitioner Stamp</div>			Accreditation No.	BPAD40353		Signature:	
Accreditation No.	BPAD40353							
Signature:								

Reliance on the assessment and determination of the Bushfire Attack Level contained in this certificate should not extend beyond a period of 12 months from the date of issue of the certificate. If this certificate was issued more than 12 months ago, it is recommended that the validity of the determination be confirmed with the Accredited Practitioner and where required an updated certificate issued.

Bushfire Attack Level (BAL) Certificate

Determined in accordance with AS 3959-2009

This Certificate has been issued by a person accredited by Fire Protection Association Australia under the Bushfire Planning and Design (BPAD) Accreditation Scheme. The certificate details the conclusions of the full Bushfire Attack Level Assessment Report (full report) prepared by the Accredited Practitioner.



Property Details and Description of Works

Address Details	Unit no	Street no	Lot no 782	Street name / Plan Reference Barakee Entrance		
	Suburb Jindowie			State WA	Postcode 6035	
Local government area	City of Wanneroo					
Main BCA class of the building	1a	Use(s) of the building		Residential		
Description of the building or works	Subdivision of land					

Determination of Highest Bushfire Attack Level

AS 3959 Assessment Procedure	Vegetation Classification	Effective Slope	Separation Distance	BAL
Method 1	Class B - Woodland	5° Upslope	53m	12.5

BPAD Accredited Practitioner Details

Name Gavin Fancote	Date: 03/04/2020	<div>I hereby declare that I am a BPAD accredited bushfire practitioner.</div> <div></div>	
Company Details Entire Fire Management			
I hereby certify that I have undertaken the assessment of the above site and determined the Bushfire Attack Level stated above in accordance with the requirements of AS 3959-2009 (Incorporating Amendments 1, 2 and 3).			
		Accreditation No.	BPAD37922
		Signature:	
Authorised Practitioner Stamp			

Reliance on the assessment and determination of the Bushfire Attack Level contained in this certificate should not extend beyond a period of 12 months from the date of issue of the certificate. If this certificate was issued more than 12 months ago, it is recommended that the validity of the determination be confirmed with the Accredited Practitioner and where required an updated certificate issued.

Bushfire Attack Level (BAL) Certificate

Determined in accordance with AS 3959-2009

This Certificate has been issued by a person accredited by Fire Protection Association Australia under the Bushfire Planning and Design (BPAD) Accreditation Scheme. The certificate details the conclusions of the full Bushfire Attack Level Assessment Report (full report) prepared by the Accredited Practitioner.



Property Details and Description of Works

Address Details	Unit no	Street no	Lot no 783	Street name / Plan Reference Burleigh Boulevard		
	Suburb Jindowie			State WA	Postcode 6035	
Local government area	City of Wanneroo					
Main BCA class of the building	1a	Use(s) of the building		Residential		
Description of the building or works	Subdivision of land					

Determination of Highest Bushfire Attack Level

AS 3959 Assessment Procedure	Vegetation Classification	Effective Slope	Separation Distance	BAL
Method 1	Class B - Woodland	5° Upslope	43	12.5

BPAD Accredited Practitioner Details

Name Gavin Fancote	Date: 02/04/2020		
Company Details Entire Fire Management	<p>I hereby certify that I have undertaken the assessment of the above site and determined the Bushfire Attack Level stated above in accordance with the requirements of AS 3959-2009 (Incorporating Amendments 1, 2 and 3).</p>	<p>I hereby declare that I am a BPAD accredited bushfire practitioner.</p> <div></div>	
		Accreditation No.	BPAD37922
		Signature:	
		<p>Authorised Practitioner Stamp</p>	

Reliance on the assessment and determination of the Bushfire Attack Level contained in this certificate should not extend beyond a period of 12 months from the date of issue of the certificate. If this certificate was issued more than 12 months ago, it is recommended that the validity of the determination be confirmed with the Accredited Practitioner and where required an updated certificate issued.

Bushfire Attack Level (BAL) Certificate

Determined in accordance with AS 3959-2009

This Certificate has been issued by a person accredited by Fire Protection Association Australia under the Bushfire Planning and Design (BPAD) Accreditation Scheme. The certificate details the conclusions of the full Bushfire Attack Level Assessment Report (full report) prepared by the Accredited Practitioner.



Property Details and Description of Works

Address Details	Unit no	Street no	Lot no 784	Street name / Plan Reference Burleigh Boulevard		
	Suburb Jindowie			State WA	Postcode 6035	
Local government area	City of Wanneroo					
Main BCA class of the building	1a	Use(s) of the building		Residential		
Description of the building or works	Subdivision of land					

Determination of Highest Bushfire Attack Level

AS 3959 Assessment Procedure	Vegetation Classification	Effective Slope	Separation Distance	BAL
Method 1	Class C - Scrub	6° Upslope	59	12.5

BPAD Accredited Practitioner Details

Name Gavin Fancote	Date: 02/04/2020		
Company Details Entire Fire Management	<p>I hereby certify that I have undertaken the assessment of the above site and determined the Bushfire Attack Level stated above in accordance with the requirements of AS 3959-2009 (Incorporating Amendments 1, 2 and 3).</p>	<p>I hereby declare that I am a BPAD accredited bushfire practitioner.</p> <div></div>	
		Accreditation No.	BPAD37922
		Signature:	
		<p>Authorised Practitioner Stamp</p>	

Reliance on the assessment and determination of the Bushfire Attack Level contained in this certificate should not extend beyond a period of 12 months from the date of issue of the certificate. If this certificate was issued more than 12 months ago, it is recommended that the validity of the determination be confirmed with the Accredited Practitioner and where required an updated certificate issued.

Bushfire Attack Level (BAL) Certificate

Determined in accordance with AS 3959-2009

This Certificate has been issued by a person accredited by Fire Protection Association Australia under the Bushfire Planning and Design (BPAD) Accreditation Scheme. The certificate details the conclusions of the full Bushfire Attack Level Assessment Report (full report) prepared by the Accredited Practitioner.



Property Details and Description of Works

Address Details	Unit no	Street no	Lot no 785	Street name / Plan Reference Burleigh Boulevard		
	Suburb Jindowie			State WA	Postcode 6035	
Local government area	City of Wanneroo					
Main BCA class of the building	1a	Use(s) of the building		Residential		
Description of the building or works	Subdivision of land					

Determination of Highest Bushfire Attack Level

AS 3959 Assessment Procedure	Vegetation Classification	Effective Slope	Separation Distance	BAL
Method 1	Class C - Scrub	6° Upslope	70m	12.5

BPAD Accredited Practitioner Details

Name Gavin Fancote	Date: 02/04/2020	<div>I hereby declare that I am a BPAD accredited bushfire practitioner.</div> <div></div>	
Company Details Entire Fire Management			
I hereby certify that I have undertaken the assessment of the above site and determined the Bushfire Attack Level stated above in accordance with the requirements of AS 3959-2009 (Incorporating Amendments 1, 2 and 3).			
		Accreditation No.	BPAD37922
		Signature:	
Authorised Practitioner Stamp			

Reliance on the assessment and determination of the Bushfire Attack Level contained in this certificate should not extend beyond a period of 12 months from the date of issue of the certificate. If this certificate was issued more than 12 months ago, it is recommended that the validity of the determination be confirmed with the Accredited Practitioner and where required an updated certificate issued.

Bushfire Attack Level (BAL) Certificate

Determined in accordance with AS 3959-2009

This Certificate has been issued by a person accredited by Fire Protection Association Australia under the Bushfire Planning and Design (BPAD) Accreditation Scheme. The certificate details the conclusions of the full Bushfire Attack Level Assessment Report (full report) prepared by the Accredited Practitioner.



Property Details and Description of Works

Address Details	Unit no	Street no	Lot no 786	Street name / Plan Reference Burleigh Boulevard		
	Suburb Jindowie			State WA	Postcode 6035	
Local government area	City of Wanneroo					
Main BCA class of the building	1a	Use(s) of the building		Residential		
Description of the building or works	Subdivision of land					

Determination of Highest Bushfire Attack Level

AS 3959 Assessment Procedure	Vegetation Classification	Effective Slope	Separation Distance	BAL
Method 1	Class C - Scrub	6° Upslope	90m	12.5

BPAD Accredited Practitioner Details

Name Gavin Fancote	Date: 02/04/2020	<div>I hereby declare that I am a BPAD accredited bushfire practitioner.</div> <div></div>	
Company Details Entire Fire Management			
I hereby certify that I have undertaken the assessment of the above site and determined the Bushfire Attack Level stated above in accordance with the requirements of AS 3959-2009 (Incorporating Amendments 1, 2 and 3).			
		Accreditation No.	BPAD37922
		Signature:	
Authorised Practitioner Stamp			

Reliance on the assessment and determination of the Bushfire Attack Level contained in this certificate should not extend beyond a period of 12 months from the date of issue of the certificate. If this certificate was issued more than 12 months ago, it is recommended that the validity of the determination be confirmed with the Accredited Practitioner and where required an updated certificate issued.

Bushfire Attack Level (BAL) Certificate

Determined in accordance with AS 3959-2009

This Certificate has been issued by a person accredited by Fire Protection Association Australia under the Bushfire Planning and Design (BPAD) Accreditation Scheme. The certificate details the conclusions of the full Bushfire Attack Level Assessment Report (full report) prepared by the Accredited Practitioner.



Property Details and Description of Works

Address Details	Unit no	Street no	Lot no 787	Street name / Plan Reference Burleigh Boulevard		
	Suburb Jindowie			State WA	Postcode 6035	
Local government area	City of Wanneroo					
Main BCA class of the building	1a	Use(s) of the building		Residential		
Description of the building or works	Subdivision of land					

Determination of Highest Bushfire Attack Level

AS 3959 Assessment Procedure	Vegetation Classification	Effective Slope	Separation Distance	BAL
Method 1	Class C - Scrub	6° Upslope	102m	LOW

BPAD Accredited Practitioner Details

Name Gavin Fancote	Date: 02/04/2020	<div>I hereby declare that I am a BPAD accredited bushfire practitioner.</div> <div></div>	
Company Details Entire Fire Management			
I hereby certify that I have undertaken the assessment of the above site and determined the Bushfire Attack Level stated above in accordance with the requirements of AS 3959-2009 (Incorporating Amendments 1, 2 and 3).		Accreditation No.	BPAD37922
		Signature:	
		Authorised Practitioner Stamp	

Reliance on the assessment and determination of the Bushfire Attack Level contained in this certificate should not extend beyond a period of 12 months from the date of issue of the certificate. If this certificate was issued more than 12 months ago, it is recommended that the validity of the determination be confirmed with the Accredited Practitioner and where required an updated certificate issued.

Bushfire Attack Level (BAL) Certificate

Determined in accordance with AS 3959-2009

This Certificate has been issued by a person accredited by Fire Protection Association Australia under the Bushfire Planning and Design (BPAD) Accreditation Scheme. The certificate details the conclusions of the full Bushfire Attack Level Assessment Report (full report) prepared by the Accredited Practitioner.



Property Details and Description of Works

Address Details	Unit no	Street no	Lot no 788	Street name / Plan Reference Burleigh Boulevard		
	Suburb Jindowie			State WA	Postcode 6035	
Local government area	City of Wanneroo					
Main BCA class of the building	1a	Use(s) of the building		Residential		
Description of the building or works	Subdivision of land					

Determination of Highest Bushfire Attack Level

AS 3959 Assessment Procedure	Vegetation Classification	Effective Slope	Separation Distance	BAL
Method 1	Class C - Scrub	6° Upslope	115m	LOW

BPAD Accredited Practitioner Details

Name Gavin Fancote	Date: 02/04/2020	<div>I hereby declare that I am a BPAD accredited bushfire practitioner.</div> <div></div>	
Company Details Entire Fire Management			
I hereby certify that I have undertaken the assessment of the above site and determined the Bushfire Attack Level stated above in accordance with the requirements of AS 3959-2009 (Incorporating Amendments 1, 2 and 3).			
		Accreditation No.	BPAD37922
		Signature:	
Authorised Practitioner Stamp			

Reliance on the assessment and determination of the Bushfire Attack Level contained in this certificate should not extend beyond a period of 12 months from the date of issue of the certificate. If this certificate was issued more than 12 months ago, it is recommended that the validity of the determination be confirmed with the Accredited Practitioner and where required an updated certificate issued.

Bushfire Attack Level (BAL) Certificate

Determined in accordance with AS 3959-2009

This Certificate has been issued by a person accredited by Fire Protection Association Australia under the Bushfire Planning and Design (BPAD) Accreditation Scheme. The certificate details the conclusions of the full Bushfire Attack Level Assessment Report (full report) prepared by the Accredited Practitioner.



Property Details and Description of Works

Address Details	Unit no	Street no	Lot no 789	Street name / Plan Reference Burleigh Boulevard		
	Suburb Jindowie			State WA	Postcode 6035	
Local government area	City of Wanneroo					
Main BCA class of the building	1a	Use(s) of the building		Residential		
Description of the building or works	Subdivision of land					

Determination of Highest Bushfire Attack Level

AS 3959 Assessment Procedure	Vegetation Classification	Effective Slope	Separation Distance	BAL
Method 1	Class C - Scrub	6° Upslope	137m	LOW

BPAD Accredited Practitioner Details

Name Gavin Fancote	Date: 02/04/2020		
Company Details Entire Fire Management	<p>I hereby certify that I have undertaken the assessment of the above site and determined the Bushfire Attack Level stated above in accordance with the requirements of AS 3959-2009 (Incorporating Amendments 1, 2 and 3).</p>	<p>I hereby declare that I am a BPAD accredited bushfire practitioner.</p> <div></div>	
		Accreditation No.	BPAD37922
		Signature:	
		Authorised Practitioner Stamp	

Reliance on the assessment and determination of the Bushfire Attack Level contained in this certificate should not extend beyond a period of 12 months from the date of issue of the certificate. If this certificate was issued more than 12 months ago, it is recommended that the validity of the determination be confirmed with the Accredited Practitioner and where required an updated certificate issued.

Bushfire Attack Level (BAL) Certificate

Determined in accordance with AS 3959-2009

This Certificate has been issued by a person accredited by Fire Protection Association Australia under the Bushfire Planning and Design (BPAD) Accreditation Scheme. The certificate details the conclusions of the full Bushfire Attack Level Assessment Report (full report) prepared by the Accredited Practitioner.



Property Details and Description of Works

Address Details	Unit no	Street no	Lot no 795	Street name / Plan Reference Paluma Grove		
	Suburb Jindowie			State WA	Postcode 6035	
Local government area	City of Wanneroo					
Main BCA class of the building	1a	Use(s) of the building		Residential		
Description of the building or works	Subdivision of land					

Determination of Highest Bushfire Attack Level

AS 3959 Assessment Procedure	Vegetation Classification	Effective Slope	Separation Distance	BAL
Method 1	Class D - Scrub	Flat	100m+	LOW

BPAD Accredited Practitioner Details

Name	Tim Briggs - 23 Aug 2019	
Company Details	Entire Fire Management	
I hereby certify that I have undertaken the assessment of the above site and determined the Bushfire Attack Level stated above in accordance with the requirements of AS 3959-2009 (Incorporating Amendments 1, 2 and 3).	<div>I hereby declare that I am a BPAD accredited bushfire practitioner.</div> <div></div>	
	Accreditation No.	BPAD40353
	Signature:	
	Authorised Practitioner Stamp	

Reliance on the assessment and determination of the Bushfire Attack Level contained in this certificate should not extend beyond a period of 12 months from the date of issue of the certificate. If this certificate was issued more than 12 months ago, it is recommended that the validity of the determination be confirmed with the Accredited Practitioner and where required an updated certificate issued.

Bushfire Attack Level (BAL) Certificate

Determined in accordance with AS 3959-2009

This Certificate has been issued by a person accredited by Fire Protection Association Australia under the Bushfire Planning and Design (BPAD) Accreditation Scheme. The certificate details the conclusions of the full Bushfire Attack Level Assessment Report (full report) prepared by the Accredited Practitioner.



Property Details and Description of Works

Address Details	Unit no	Street no	Lot no 796	Street name / Plan Reference Paluma Grove		
	Suburb Jindowie			State WA	Postcode 6035	
Local government area	City of Wanneroo					
Main BCA class of the building	1a	Use(s) of the building		Residential		
Description of the building or works	Subdivision of land					

Determination of Highest Bushfire Attack Level

AS 3959 Assessment Procedure	Vegetation Classification	Effective Slope	Separation Distance	BAL
Method 1	Class D - Scrub	Flat	100m+	LOW

BPAD Accredited Practitioner Details

Name	Tim Briggs - 23 Aug 2019	
Company Details	Entire Fire Management	
I hereby certify that I have undertaken the assessment of the above site and determined the Bushfire Attack Level stated above in accordance with the requirements of AS 3959-2009 (Incorporating Amendments 1, 2 and 3).	<div>I hereby declare that I am a BPAD accredited bushfire practitioner.</div> <div></div>	
	Accreditation No.	BPAD40353
	Signature:	
Authorised Practitioner Stamp		

Reliance on the assessment and determination of the Bushfire Attack Level contained in this certificate should not extend beyond a period of 12 months from the date of issue of the certificate. If this certificate was issued more than 12 months ago, it is recommended that the validity of the determination be confirmed with the Accredited Practitioner and where required an updated certificate issued.

Bushfire Attack Level (BAL) Certificate

Determined in accordance with AS 3959-2009

This Certificate has been issued by a person accredited by Fire Protection Association Australia under the Bushfire Planning and Design (BPAD) Accreditation Scheme. The certificate details the conclusions of the full Bushfire Attack Level Assessment Report (full report) prepared by the Accredited Practitioner.



Property Details and Description of Works

Address Details	Unit no	Street no	Lot no 797	Street name / Plan Reference Paluma Grove		
	Suburb Jindowie			State WA	Postcode 6035	
Local government area	City of Wanneroo					
Main BCA class of the building	1a	Use(s) of the building		Residential		
Description of the building or works	Subdivision of land					

Determination of Highest Bushfire Attack Level

AS 3959 Assessment Procedure	Vegetation Classification	Effective Slope	Separation Distance	BAL
Method 1	Class D - Scrub	Flat	100m+	LOW

BPAD Accredited Practitioner Details

Name	Tim Briggs - 23 Aug 2019		
Company Details	Entire Fire Management		
I hereby certify that I have undertaken the assessment of the above site and determined the Bushfire Attack Level stated above in accordance with the requirements of AS 3959-2009 (Incorporating Amendments 1, 2 and 3).	<div>I hereby declare that I am a BPAD accredited bushfire practitioner.</div> <div></div>		
	Accreditation No.	BPAD40353	
	Signature:		
Authorised Practitioner Stamp			

Reliance on the assessment and determination of the Bushfire Attack Level contained in this certificate should not extend beyond a period of 12 months from the date of issue of the certificate. If this certificate was issued more than 12 months ago, it is recommended that the validity of the determination be confirmed with the Accredited Practitioner and where required an updated certificate issued.

Bushfire Attack Level (BAL) Certificate

Determined in accordance with AS 3959-2009

This Certificate has been issued by a person accredited by Fire Protection Association Australia under the Bushfire Planning and Design (BPAD) Accreditation Scheme. The certificate details the conclusions of the full Bushfire Attack Level Assessment Report (full report) prepared by the Accredited Practitioner.





Property Details and Description of Works

Address Details	Unit no	Street no	Lot no 798	Street name / Plan Reference Paluma Grove		
	Suburb Jindowie			State WA	Postcode 6035	
Local government area	City of Wanneroo					
Main BCA class of the building	1a	Use(s) of the building		Residential		
Description of the building or works	Subdivision of land					

Determination of Highest Bushfire Attack Level

AS 3959 Assessment Procedure	Vegetation Classification	Effective Slope	Separation Distance	BAL
Method 1	Class D - Scrub	Flat	100m+	LOW

BPAD Accredited Practitioner Details

Name	Tim Briggs - 23 Aug 2019							
Company Details	Entire Fire Management							
I hereby certify that I have undertaken the assessment of the above site and determined the Bushfire Attack Level stated above in accordance with the requirements of AS 3959-2009 (Incorporating Amendments 1, 2 and 3).	<div>I hereby declare that I am a BPAD accredited bushfire practitioner.</div> <div></div> <table><tr><td>Accreditation No.</td><td>BPAD40353</td><td rowspan="2"></td></tr><tr><td>Signature:</td><td></td></tr></table> <div>Authorised Practitioner Stamp</div>			Accreditation No.	BPAD40353		Signature:	
Accreditation No.	BPAD40353							
Signature:								

Reliance on the assessment and determination of the Bushfire Attack Level contained in this certificate should not extend beyond a period of 12 months from the date of issue of the certificate. If this certificate was issued more than 12 months ago, it is recommended that the validity of the determination be confirmed with the Accredited Practitioner and where required an updated certificate issued.

Bushfire Attack Level (BAL) Certificate

Determined in accordance with AS 3959-2009

This Certificate has been issued by a person accredited by Fire Protection Association Australia under the Bushfire Planning and Design (BPAD) Accreditation Scheme. The certificate details the conclusions of the full Bushfire Attack Level Assessment Report (full report) prepared by the Accredited Practitioner.





Property Details and Description of Works

Address Details	Unit no	Street no	Lot no 799	Street name / Plan Reference Paluma Grove		
	Suburb Jindowie			State WA	Postcode 6035	
Local government area	City of Wanneroo					
Main BCA class of the building	1a	Use(s) of the building		Residential		
Description of the building or works	Subdivision of land					

Determination of Highest Bushfire Attack Level

AS 3959 Assessment Procedure	Vegetation Classification	Effective Slope	Separation Distance	BAL
Method 1	Class D - Scrub	Flat	100m+	LOW

BPAD Accredited Practitioner Details

Name	Tim Briggs - 23 Aug 2019					
Company Details	Entire Fire Management					
I hereby certify that I have undertaken the assessment of the above site and determined the Bushfire Attack Level stated above in accordance with the requirements of AS 3959-2009 (Incorporating Amendments 1, 2 and 3).	<div><div>I hereby declare that I am a BPAD accredited bushfire practitioner.</div><div></div></div> <table><tr><td>Accreditation No.</td><td>BPAD40353</td></tr><tr><td>Signature:</td><td></td></tr></table> <div>Authorised Practitioner Stamp</div>		Accreditation No.	BPAD40353	Signature:	
Accreditation No.	BPAD40353					
Signature:						

Reliance on the assessment and determination of the Bushfire Attack Level contained in this certificate should not extend beyond a period of 12 months from the date of issue of the certificate. If this certificate was issued more than 12 months ago, it is recommended that the validity of the determination be confirmed with the Accredited Practitioner and where required an updated certificate issued.

Bushfire Attack Level (BAL) Certificate

Determined in accordance with AS 3959-2009

This Certificate has been issued by a person accredited by Fire Protection Association Australia under the Bushfire Planning and Design (BPAD) Accreditation Scheme. The certificate details the conclusions of the full Bushfire Attack Level Assessment Report (full report) prepared by the Accredited Practitioner.


Property Details and Description of Works

Address Details	Unit no	Street no	Lot no 800	Street name / Plan Reference Paluma Grove		
	Suburb Jindowie			State WA	Postcode 6035	
Local government area	City of Wanneroo					
Main BCA class of the building	1a	Use(s) of the building		Residential		
Description of the building or works	Subdivision of land					

Determination of Highest Bushfire Attack Level

AS 3959 Assessment Procedure	Vegetation Classification	Effective Slope	Separation Distance	BAL
Method 1	Class D - Scrub	Flat	100m+	LOW

BPAD Accredited Practitioner Details

Name	Tim Briggs - 23 Aug 2019		
Company Details	Entire Fire Management		
I hereby certify that I have undertaken the assessment of the above site and determined the Bushfire Attack Level stated above in accordance with the requirements of AS 3959-2009 (Incorporating Amendments 1, 2 and 3).	<div>I hereby declare that I am a BPAD accredited bushfire practitioner.</div> <div></div>		
	Accreditation No.	BPAD40353	
	Signature:		
Authorised Practitioner Stamp			

Reliance on the assessment and determination of the Bushfire Attack Level contained in this certificate should not extend beyond a period of 12 months from the date of issue of the certificate. If this certificate was issued more than 12 months ago, it is recommended that the validity of the determination be confirmed with the Accredited Practitioner and where required an updated certificate issued.

Bushfire Attack Level (BAL) Certificate

Determined in accordance with AS 3959-2009

This Certificate has been issued by a person accredited by Fire Protection Association Australia under the Bushfire Planning and Design (BPAD) Accreditation Scheme. The certificate details the conclusions of the full Bushfire Attack Level Assessment Report (full report) prepared by the Accredited Practitioner.



Property Details and Description of Works

Address Details	Unit no	Street no	Lot no 801	Street name / Plan Reference Paluma Grove		
	Suburb Jindowie			State WA	Postcode 6035	
Local government area	City of Wanneroo					
Main BCA class of the building	1a	Use(s) of the building		Residential		
Description of the building or works	Subdivision of land					

Determination of Highest Bushfire Attack Level

AS 3959 Assessment Procedure	Vegetation Classification	Effective Slope	Separation Distance	BAL
Method 1	Class D - Scrub	Flat	100m+	LOW

BPAD Accredited Practitioner Details

Name	Tim Briggs - 23 Aug 2019			
Company Details	Entire Fire Management			
I hereby certify that I have undertaken the assessment of the above site and determined the Bushfire Attack Level stated above in accordance with the requirements of AS 3959-2009 (Incorporating Amendments 1, 2 and 3).	<div><div><p>BPAD Bushfire Planning & Design Accredited Practitioner Level 1</p></div><p>I hereby declare that I am a BPAD accredited bushfire practitioner.</p></div>			
	Accreditation No.	BPAD40353		
	Signature:			
Authorised Practitioner Stamp				

Reliance on the assessment and determination of the Bushfire Attack Level contained in this certificate should not extend beyond a period of 12 months from the date of issue of the certificate. If this certificate was issued more than 12 months ago, it is recommended that the validity of the determination be confirmed with the Accredited Practitioner and where required an updated certificate issued.

Bushfire Attack Level (BAL) Certificate

Determined in accordance with AS 3959-2009

This Certificate has been issued by a person accredited by Fire Protection Association Australia under the Bushfire Planning and Design (BPAD) Accreditation Scheme. The certificate details the conclusions of the full Bushfire Attack Level Assessment Report (full report) prepared by the Accredited Practitioner.



Property Details and Description of Works

Address Details	Unit no	Street no	Lot no 802	Street name / Plan Reference Paluma Grove		
	Suburb Jindowie			State WA	Postcode 6035	
Local government area	City of Wanneroo					
Main BCA class of the building	1a	Use(s) of the building		Residential		
Description of the building or works	Subdivision of land					

Determination of Highest Bushfire Attack Level

AS 3959 Assessment Procedure	Vegetation Classification	Effective Slope	Separation Distance	BAL
Method 1	Class D - Scrub	Flat	100m+	LOW

BPAD Accredited Practitioner Details

Name	Tim Briggs - 23 Aug 2019	
Company Details	Entire Fire Management	
I hereby certify that I have undertaken the assessment of the above site and determined the Bushfire Attack Level stated above in accordance with the requirements of AS 3959-2009 (Incorporating Amendments 1, 2 and 3).	<div>I hereby declare that I am a BPAD accredited bushfire practitioner.</div> <div></div>	
	Accreditation No.	BPAD40353
	Signature:	
Authorised Practitioner Stamp		

Reliance on the assessment and determination of the Bushfire Attack Level contained in this certificate should not extend beyond a period of 12 months from the date of issue of the certificate. If this certificate was issued more than 12 months ago, it is recommended that the validity of the determination be confirmed with the Accredited Practitioner and where required an updated certificate issued.

Bushfire Attack Level (BAL) Certificate

Determined in accordance with AS 3959-2009

This Certificate has been issued by a person accredited by Fire Protection Association Australia under the Bushfire Planning and Design (BPAD) Accreditation Scheme. The certificate details the conclusions of the full Bushfire Attack Level Assessment Report (full report) prepared by the Accredited Practitioner.





Property Details and Description of Works

Address Details	Unit no	Street no	Lot no 1336	Street name / Plan Reference Burleigh Boulevard		
	Suburb Jindowie			State WA	Postcode 6035	
Local government area	City of Wanneroo					
Main BCA class of the building	1a	Use(s) of the building		Residential		
Description of the building or works	Subdivision of land					

Determination of Highest Bushfire Attack Level

AS 3959 Assessment Procedure	Vegetation Classification	Effective Slope	Separation Distance	BAL
Method 1	Class D - Scrub	Upslope	100m+	LOW

BPAD Accredited Practitioner Details

Name	Tim Briggs - 23 Aug 2019							
Company Details	Entire Fire Management							
I hereby certify that I have undertaken the assessment of the above site and determined the Bushfire Attack Level stated above in accordance with the requirements of AS 3959-2009 (Incorporating Amendments 1, 2 and 3).	<div>I hereby declare that I am a BPAD accredited bushfire practitioner.</div> <div></div> <table><tr><td>Accreditation No.</td><td>BPAD40353</td><td rowspan="2"></td></tr><tr><td>Signature:</td><td></td></tr></table> <div>Authorised Practitioner Stamp</div>			Accreditation No.	BPAD40353		Signature:	
Accreditation No.	BPAD40353							
Signature:								

Reliance on the assessment and determination of the Bushfire Attack Level contained in this certificate should not extend beyond a period of 12 months from the date of issue of the certificate. If this certificate was issued more than 12 months ago, it is recommended that the validity of the determination be confirmed with the Accredited Practitioner and where required an updated certificate issued.

Bushfire Attack Level (BAL) Certificate

Determined in accordance with AS 3959-2009

This Certificate has been issued by a person accredited by Fire Protection Association Australia under the Bushfire Planning and Design (BPAD) Accreditation Scheme. The certificate details the conclusions of the full Bushfire Attack Level Assessment Report (full report) prepared by the Accredited Practitioner.





Property Details and Description of Works

Address Details	Unit no	Street no	Lot no 1337	Street name / Plan Reference Burleigh Boulevard		
	Suburb Jindowie			State WA	Postcode 6035	
Local government area	City of Wanneroo					
Main BCA class of the building	1a	Use(s) of the building		Residential		
Description of the building or works	Subdivision of land					

Determination of Highest Bushfire Attack Level

AS 3959 Assessment Procedure	Vegetation Classification	Effective Slope	Separation Distance	BAL
Method 1	Class D - Scrub	Upslope	100m+	LOW

BPAD Accredited Practitioner Details

Name	Tim Briggs - 23 Aug 2019							
Company Details	Entire Fire Management							
I hereby certify that I have undertaken the assessment of the above site and determined the Bushfire Attack Level stated above in accordance with the requirements of AS 3959-2009 (Incorporating Amendments 1, 2 and 3).	<div>I hereby declare that I am a BPAD accredited bushfire practitioner.</div> <div></div> <table><tr><td>Accreditation No.</td><td>BPAD40353</td><td rowspan="2"></td></tr><tr><td>Signature:</td><td></td></tr></table> <div>Authorised Practitioner Stamp</div>			Accreditation No.	BPAD40353		Signature:	
Accreditation No.	BPAD40353							
Signature:								

Reliance on the assessment and determination of the Bushfire Attack Level contained in this certificate should not extend beyond a period of 12 months from the date of issue of the certificate. If this certificate was issued more than 12 months ago, it is recommended that the validity of the determination be confirmed with the Accredited Practitioner and where required an updated certificate issued.

Bushfire Attack Level (BAL) Certificate

Determined in accordance with AS 3959-2009

This Certificate has been issued by a person accredited by Fire Protection Association Australia under the Bushfire Planning and Design (BPAD) Accreditation Scheme. The certificate details the conclusions of the full Bushfire Attack Level Assessment Report (full report) prepared by the Accredited Practitioner.



Property Details and Description of Works

Address Details	Unit no	Street no	Lot no 1338	Street name / Plan Reference Bundjalung Rise		
	Suburb Jindowie			State WA	Postcode 6035	
Local government area	City of Wanneroo					
Main BCA class of the building	1a	Use(s) of the building	Residential			
Description of the building or works	Subdivision of land					

Determination of Highest Bushfire Attack Level

AS 3959 Assessment Procedure	Vegetation Classification	Effective Slope	Separation Distance	BAL
Method 1	Class D - Scrub	Upslope	100m+	LOW

BPAD Accredited Practitioner Details

Name	Tim Briggs - 23 Aug 2019	
Company Details	Entire Fire Management	
I hereby certify that I have undertaken the assessment of the above site and determined the Bushfire Attack Level stated above in accordance with the requirements of AS 3959-2009 (Incorporating Amendments 1, 2 and 3).	<div>I hereby declare that I am a BPAD accredited bushfire practitioner.</div> <div></div>	
	Accreditation No.	BPAD40353
	Signature:	
Authorised Practitioner Stamp		

Reliance on the assessment and determination of the Bushfire Attack Level contained in this certificate should not extend beyond a period of 12 months from the date of issue of the certificate. If this certificate was issued more than 12 months ago, it is recommended that the validity of the determination be confirmed with the Accredited Practitioner and where required an updated certificate issued.

Bushfire Attack Level (BAL) Certificate

Determined in accordance with AS 3959-2009

This Certificate has been issued by a person accredited by Fire Protection Association Australia under the Bushfire Planning and Design (BPAD) Accreditation Scheme. The certificate details the conclusions of the full Bushfire Attack Level Assessment Report (full report) prepared by the Accredited Practitioner.



Property Details and Description of Works

Address Details	Unit no	Street no	Lot no 1339	Street name / Plan Reference Bundjalung Rise		
	Suburb Jindowie			State WA	Postcode 6035	
Local government area	City of Wanneroo					
Main BCA class of the building	1a	Use(s) of the building		Residential		
Description of the building or works	Subdivision of land					

Determination of Highest Bushfire Attack Level

AS 3959 Assessment Procedure	Vegetation Classification	Effective Slope	Separation Distance	BAL
Method 1	Class D - Scrub	Upslope	95m	12.5

BPAD Accredited Practitioner Details

Name	Tim Briggs - 23 Aug 2019	
Company Details	Entire Fire Management	
I hereby certify that I have undertaken the assessment of the above site and determined the Bushfire Attack Level stated above in accordance with the requirements of AS 3959-2009 (Incorporating Amendments 1, 2 and 3).	<div>I hereby declare that I am a BPAD accredited bushfire practitioner.</div> <div></div>	
	Accreditation No.	BPAD40353
	Signature:	
Authorised Practitioner Stamp		

Reliance on the assessment and determination of the Bushfire Attack Level contained in this certificate should not extend beyond a period of 12 months from the date of issue of the certificate. If this certificate was issued more than 12 months ago, it is recommended that the validity of the determination be confirmed with the Accredited Practitioner and where required an updated certificate issued.

Bushfire Attack Level (BAL) Certificate

Determined in accordance with AS 3959-2009

This Certificate has been issued by a person accredited by Fire Protection Association Australia under the Bushfire Planning and Design (BPAD) Accreditation Scheme. The certificate details the conclusions of the full Bushfire Attack Level Assessment Report (full report) prepared by the Accredited Practitioner.



Property Details and Description of Works

Address Details	Unit no	Street no	Lot no 1340	Street name / Plan Reference Bundjalung Rise		
	Suburb Jindowie			State WA	Postcode 6035	
Local government area	City of Wanneroo					
Main BCA class of the building	1a	Use(s) of the building	Residential			
Description of the building or works	Subdivision of land					

Determination of Highest Bushfire Attack Level

AS 3959 Assessment Procedure	Vegetation Classification	Effective Slope	Separation Distance	BAL
Method 1	Class D - Scrub	Upslope	86m	12.5

BPAD Accredited Practitioner Details

Name Tim Briggs - 23 Aug 2019	<div><p>I hereby declare that I am a BPAD accredited bushfire practitioner.</p></div>	
Company Details Entire Fire Management		
I hereby certify that I have undertaken the assessment of the above site and determined the Bushfire Attack Level stated above in accordance with the requirements of AS 3959-2009 (Incorporating Amendments 1, 2 and 3).	Accreditation No. BPAD40353	
	Signature:	
Authorised Practitioner Stamp		

Reliance on the assessment and determination of the Bushfire Attack Level contained in this certificate should not extend beyond a period of 12 months from the date of issue of the certificate. If this certificate was issued more than 12 months ago, it is recommended that the validity of the determination be confirmed with the Accredited Practitioner and where required an updated certificate issued.

Bushfire Attack Level (BAL) Certificate

Determined in accordance with AS 3959-2009

This Certificate has been issued by a person accredited by Fire Protection Association Australia under the Bushfire Planning and Design (BPAD) Accreditation Scheme. The certificate details the conclusions of the full Bushfire Attack Level Assessment Report (full report) prepared by the Accredited Practitioner.





Property Details and Description of Works

Address Details	Unit no	Street no	Lot no 1341	Street name / Plan Reference Bundjalung Rise		
	Suburb Jindowie			State WA	Postcode 6035	
Local government area	City of Wanneroo					
Main BCA class of the building	1a	Use(s) of the building		Residential		
Description of the building or works	Subdivision of land					

Determination of Highest Bushfire Attack Level

AS 3959 Assessment Procedure	Vegetation Classification	Effective Slope	Separation Distance	BAL
Method 1	Class D - Scrub	Upslope	80m	12.5

BPAD Accredited Practitioner Details

Name	Tim Briggs - 23 Aug 2019							
Company Details	Entire Fire Management							
I hereby certify that I have undertaken the assessment of the above site and determined the Bushfire Attack Level stated above in accordance with the requirements of AS 3959-2009 (Incorporating Amendments 1, 2 and 3).	<div>I hereby declare that I am a BPAD accredited bushfire practitioner.</div> <div></div> <table><tr><td>Accreditation No.</td><td>BPAD40353</td><td rowspan="2"></td></tr><tr><td>Signature:</td><td></td></tr></table> <div>Authorised Practitioner Stamp</div>			Accreditation No.	BPAD40353		Signature:	
Accreditation No.	BPAD40353							
Signature:								

Reliance on the assessment and determination of the Bushfire Attack Level contained in this certificate should not extend beyond a period of 12 months from the date of issue of the certificate. If this certificate was issued more than 12 months ago, it is recommended that the validity of the determination be confirmed with the Accredited Practitioner and where required an updated certificate issued.

Bushfire Attack Level (BAL) Certificate

Determined in accordance with AS 3959-2009

This Certificate has been issued by a person accredited by Fire Protection Association Australia under the Bushfire Planning and Design (BPAD) Accreditation Scheme. The certificate details the conclusions of the full Bushfire Attack Level Assessment Report (full report) prepared by the Accredited Practitioner.





Property Details and Description of Works

Address Details	Unit no	Street no	Lot no 1342	Street name / Plan Reference Bundjalung Rise		
	Suburb Jindowie			State WA	Postcode 6035	
Local government area	City of Wanneroo					
Main BCA class of the building	1a	Use(s) of the building		Residential		
Description of the building or works	Subdivision of land					

Determination of Highest Bushfire Attack Level

AS 3959 Assessment Procedure	Vegetation Classification	Effective Slope	Separation Distance	BAL
Method 1	Class D - Scrub	Upslope	74m	12.5

BPAD Accredited Practitioner Details

Name	Tim Briggs - 23 Aug 2019					
Company Details	Entire Fire Management					
I hereby certify that I have undertaken the assessment of the above site and determined the Bushfire Attack Level stated above in accordance with the requirements of AS 3959-2009 (Incorporating Amendments 1, 2 and 3).	<div><div>I hereby declare that I am a BPAD accredited bushfire practitioner.</div><div></div></div> <table><tr><td>Accreditation No.</td><td>BPAD40353</td></tr><tr><td>Signature:</td><td></td></tr></table> <div>Authorised Practitioner Stamp</div>		Accreditation No.	BPAD40353	Signature:	
Accreditation No.	BPAD40353					
Signature:						

Reliance on the assessment and determination of the Bushfire Attack Level contained in this certificate should not extend beyond a period of 12 months from the date of issue of the certificate. If this certificate was issued more than 12 months ago, it is recommended that the validity of the determination be confirmed with the Accredited Practitioner and where required an updated certificate issued.

Bushfire Attack Level (BAL) Certificate

Determined in accordance with AS 3959-2009

This Certificate has been issued by a person accredited by Fire Protection Association Australia under the Bushfire Planning and Design (BPAD) Accreditation Scheme. The certificate details the conclusions of the full Bushfire Attack Level Assessment Report (full report) prepared by the Accredited Practitioner.



Property Details and Description of Works

Address Details	Unit no	Street no	Lot no 1343	Street name / Plan Reference Bundjalung Rise		
	Suburb Jindowie			State WA	Postcode 6035	
Local government area	City of Wanneroo					
Main BCA class of the building	1a	Use(s) of the building	Residential			
Description of the building or works	Subdivision of land					

Determination of Highest Bushfire Attack Level

AS 3959 Assessment Procedure	Vegetation Classification	Effective Slope	Separation Distance	BAL
Method 1	Class D - Scrub	Upslope	69m	12.5

BPAD Accredited Practitioner Details

Name	Tim Briggs - 23 Aug 2019			
Company Details	Entire Fire Management			
I hereby certify that I have undertaken the assessment of the above site and determined the Bushfire Attack Level stated above in accordance with the requirements of AS 3959-2009 (Incorporating Amendments 1, 2 and 3).	<div>I hereby declare that I am a BPAD accredited bushfire practitioner.</div> <div></div>			
	Accreditation No.	BPAD40353		
	Signature:			
Authorised Practitioner Stamp				

Reliance on the assessment and determination of the Bushfire Attack Level contained in this certificate should not extend beyond a period of 12 months from the date of issue of the certificate. If this certificate was issued more than 12 months ago, it is recommended that the validity of the determination be confirmed with the Accredited Practitioner and where required an updated certificate issued.

Bushfire Attack Level (BAL) Certificate

Determined in accordance with AS 3959-2009

This Certificate has been issued by a person accredited by Fire Protection Association Australia under the Bushfire Planning and Design (BPAD) Accreditation Scheme. The certificate details the conclusions of the full Bushfire Attack Level Assessment Report (full report) prepared by the Accredited Practitioner.



Property Details and Description of Works

Address Details	Unit no	Street no	Lot no 1344	Street name / Plan Reference Bundjalung Rise		
	Suburb Jindowie			State WA	Postcode 6035	
Local government area	City of Wanneroo					
Main BCA class of the building	1a	Use(s) of the building		Residential		
Description of the building or works	Subdivision of land					

Determination of Highest Bushfire Attack Level

AS 3959 Assessment Procedure	Vegetation Classification	Effective Slope	Separation Distance	BAL
Method 1	Class D - Scrub	Upslope	66m	12.5

BPAD Accredited Practitioner Details

Name	Tim Briggs - 23 Aug 2019		
Company Details	Entire Fire Management		
I hereby certify that I have undertaken the assessment of the above site and determined the Bushfire Attack Level stated above in accordance with the requirements of AS 3959-2009 (Incorporating Amendments 1, 2 and 3).	<div>I hereby declare that I am a BPAD accredited bushfire practitioner.</div> <div></div>		
	Accreditation No.	BPAD40353	
	Signature:		
Authorised Practitioner Stamp			

Reliance on the assessment and determination of the Bushfire Attack Level contained in this certificate should not extend beyond a period of 12 months from the date of issue of the certificate. If this certificate was issued more than 12 months ago, it is recommended that the validity of the determination be confirmed with the Accredited Practitioner and where required an updated certificate issued.

Bushfire Attack Level (BAL) Certificate

Determined in accordance with AS 3959-2009

This Certificate has been issued by a person accredited by Fire Protection Association Australia under the Bushfire Planning and Design (BPAD) Accreditation Scheme. The certificate details the conclusions of the full Bushfire Attack Level Assessment Report (full report) prepared by the Accredited Practitioner.



Property Details and Description of Works

Address Details	Unit no	Street no	Lot no 1345	Street name / Plan Reference Carrai Way		
	Suburb Jindowie			State WA	Postcode 6035	
Local government area	City of Wanneroo					
Main BCA class of the building	1a	Use(s) of the building		Residential		
Description of the building or works	Subdivision of land					

Determination of Highest Bushfire Attack Level

AS 3959 Assessment Procedure	Vegetation Classification	Effective Slope	Separation Distance	BAL
Method 1	Class D - Scrub	Upslope	78m	12.5

BPAD Accredited Practitioner Details

Name	Tim Briggs - 23 Aug 2019	
Company Details	Entire Fire Management	
I hereby certify that I have undertaken the assessment of the above site and determined the Bushfire Attack Level stated above in accordance with the requirements of AS 3959-2009 (Incorporating Amendments 1, 2 and 3).	<div>I hereby declare that I am a BPAD accredited bushfire practitioner.</div> <div></div>	
	Accreditation No.	BPAD40353
	Signature:	
Authorised Practitioner Stamp		

Reliance on the assessment and determination of the Bushfire Attack Level contained in this certificate should not extend beyond a period of 12 months from the date of issue of the certificate. If this certificate was issued more than 12 months ago, it is recommended that the validity of the determination be confirmed with the Accredited Practitioner and where required an updated certificate issued.

Bushfire Attack Level (BAL) Certificate

Determined in accordance with AS 3959-2009

This Certificate has been issued by a person accredited by Fire Protection Association Australia under the Bushfire Planning and Design (BPAD) Accreditation Scheme. The certificate details the conclusions of the full Bushfire Attack Level Assessment Report (full report) prepared by the Accredited Practitioner.





Property Details and Description of Works

Address Details	Unit no	Street no	Lot no 1346	Street name / Plan Reference Carrai Way		
	Suburb Jindowie			State WA	Postcode 6035	
Local government area	City of Wanneroo					
Main BCA class of the building	1a	Use(s) of the building		Residential		
Description of the building or works	Subdivision of land					

Determination of Highest Bushfire Attack Level

AS 3959 Assessment Procedure	Vegetation Classification	Effective Slope	Separation Distance	BAL
Method 1	Class D - Scrub	Upslope	63m	12.5

BPAD Accredited Practitioner Details

Name	Tim Briggs - 23 Aug 2019							
Company Details	Entire Fire Management							
I hereby certify that I have undertaken the assessment of the above site and determined the Bushfire Attack Level stated above in accordance with the requirements of AS 3959-2009 (Incorporating Amendments 1, 2 and 3).	<div><div>I hereby declare that I am a BPAD accredited bushfire practitioner.</div><div></div></div> <table><tr><td>Accreditation No.</td><td>BPAD40353</td><td rowspan="2"></td></tr><tr><td>Signature:</td><td></td></tr></table> <div>Authorised Practitioner Stamp</div>			Accreditation No.	BPAD40353		Signature:	
Accreditation No.	BPAD40353							
Signature:								

Reliance on the assessment and determination of the Bushfire Attack Level contained in this certificate should not extend beyond a period of 12 months from the date of issue of the certificate. If this certificate was issued more than 12 months ago, it is recommended that the validity of the determination be confirmed with the Accredited Practitioner and where required an updated certificate issued.

Bushfire Attack Level (BAL) Certificate

Determined in accordance with AS 3959-2009

This Certificate has been issued by a person accredited by Fire Protection Association Australia under the Bushfire Planning and Design (BPAD) Accreditation Scheme. The certificate details the conclusions of the full Bushfire Attack Level Assessment Report (full report) prepared by the Accredited Practitioner.


Property Details and Description of Works

Address Details	Unit no	Street no	Lot no 1347	Street name / Plan Reference Carrai Way		
	Suburb Jindowie			State WA	Postcode 6035	
Local government area	City of Wanneroo					
Main BCA class of the building	1a	Use(s) of the building		Residential		
Description of the building or works	Subdivision of land					

Determination of Highest Bushfire Attack Level

AS 3959 Assessment Procedure	Vegetation Classification	Effective Slope	Separation Distance	BAL
Method 1	Class D - Scrub	Upslope	49m	12.5

BPAD Accredited Practitioner Details

Name	Tim Briggs - 23 Aug 2019						
Company Details	Entire Fire Management						
I hereby certify that I have undertaken the assessment of the above site and determined the Bushfire Attack Level stated above in accordance with the requirements of AS 3959-2009 (Incorporating Amendments 1, 2 and 3).	<div>I hereby declare that I am a BPAD accredited bushfire practitioner.</div> <div></div> <div><table><tr><td>Accreditation No.</td><td>BPAD40353</td></tr><tr><td>Signature:</td><td></td></tr></table></div> <div>Authorised Practitioner Stamp</div>			Accreditation No.	BPAD40353	Signature:	
Accreditation No.	BPAD40353						
Signature:							

Reliance on the assessment and determination of the Bushfire Attack Level contained in this certificate should not extend beyond a period of 12 months from the date of issue of the certificate. If this certificate was issued more than 12 months ago, it is recommended that the validity of the determination be confirmed with the Accredited Practitioner and where required an updated certificate issued.

Bushfire Attack Level (BAL) Certificate

Determined in accordance with AS 3959-2009

This Certificate has been issued by a person accredited by Fire Protection Association Australia under the Bushfire Planning and Design (BPAD) Accreditation Scheme. The certificate details the conclusions of the full Bushfire Attack Level Assessment Report (full report) prepared by the Accredited Practitioner.

Property Details and Description of Works

Address Details	Unit no	Street no	Lot no 1348	Street name / Plan Reference Carrai Way		
	Suburb Jindowie			State WA	Postcode 6035	
Local government area	City of Wanneroo					
Main BCA class of the building	1a	Use(s) of the building		Residential		
Description of the building or works	Subdivision of land					

Determination of Highest Bushfire Attack Level

AS 3959 Assessment Procedure	Vegetation Classification	Effective Slope	Separation Distance	BAL
Method 1	Class D - Scrub	Upslope	33m	12.5

BPAD Accredited Practitioner Details

Name	Tim Briggs - 23 Aug 2019		
Company Details	Entire Fire Management		
I hereby certify that I have undertaken the assessment of the above site and determined the Bushfire Attack Level stated above in accordance with the requirements of AS 3959-2009 (Incorporating Amendments 1, 2 and 3).	<div><div><div><div><div></div><div></div><div></div><div></div><div></div><div></div><div></div><div></div><div></div><div></div><div></div><div></div><div></div><div></div><div></div><div></div><div></div><div></div><div></div><div></div><div></div><div></div><div></div><div></div><div></div><div></div><div></div><div></div><div></div><div></div><div></div><div></div><div></div><div></div><div></div><div></div><div></div><div></div><div></div><div></div><div></div><div></div><div></div><div></div><div></div><div></div><div></div><div></div><div></div><div></div><div></div><div></div><div></div><div></div><div></div><div></div><div></div><div></div><div></div><div></div><div></div><div></div><div></div><div></div><div></div><div></div><div></div><div></div><div></div><div></div><div></div><div></div><div></div><div></div><div></div><div></div><div></div><div></div><div></div><div></div><div></div><div></div><div></div><div></div><div></div><div></div><div></div><div></div><div></div><div></div><div></div><div></div><div></div><div></div><div></div><div></div><div></div><div></div><div></div><div></div><div></div><div></div><div></div><div></div><div></div><div></div><div></div><div></div><div></div><div></div><div></div><div></div><div></div><div></div><div></div><div></div><div></div><div></div><div></div><div></div><div></div><div></div><div></div><div></div><div></div><div></div><div></div><div></div><div></div><div></div><div></div><div></div><div></div><div></div><div></div><div></div><div></div><div></div><div></div><div></div><div></div><div></div><div></div><div></div><div></div><div></div><div></div><div></div><div></div><div></div><div></div><div></div><div></div><div></div><div></div><div></div><div></div><div></div><div></div><div></div><div></div><div></div><div></div><div></div><div></div><div></div><div></div><div></div><div></div><div></div><div></div><div></div><div></div><div></div><div></div><div></div><div></div><div></div><div></div><div></div><div></div><div></div><div></div><div></div><div></div><div></div><div></div><div></div><div></div><div></div><div></div><div></div><div></div><div></div><div></div><div></div><div></div><div></div><div></div><div></div><div></div><div></div><div></div><div></div><div></div><div></div><div></div><div></div><div></div><div></div><div></div><div></div><div></div><div></div><div></div><div></div><div></div><div></div><div></div><div></div><div></div><div></div><div></div><div></div><div></div><div></div><div></div><div></div><div></div><div></div><div></div><div></div><div></div><div></div><div></div><div></div><div></div><div></div><div></div><div></div><div></div><div></div><div></div><div></div><div></div><div></div><div></div><div></div><div></div><div></div><div></div><div></div><div></div><div></div><div></div><div></div><div></div><div></div><div></div><div></div><div></div><div></div><div></div><div></div><div></div><div></div><div></div><div></div><div></div><div></div><div></div><div></div><div></div><div></div><div></div><div></div><div></div><div></div><div></div><div></div><div></div><div></div><div></div><div></div><div></div><div></div><div></div><div></div><div></div><div></div><div></div><div></div><div></div><div></div><div></div><div></div><div></div><div></div><div></div><div></div><div></div><div></div><div></div><div></div><div></div><div></div><div></div><div></div><div></div><div></div><div></div><div></div><div></div><div></div><div></div><div></div><div></div><div></div><div></div><div></div><div></div><div></div><div></div><div></div><div></div><div></div><div></div><div></div><div></div><div></div><div></div><div></div><div></div><div></div><div></div><div></div><div></div><div></div><div></div><div></div><div></div><div></div><div></div><div></div><div></div><div></div><div></div><div></div><div></div><div></div><div></div><div></div><div></div><div></div><div></div><div></div><div></div><div></div><div></div><div></div><div></div><div></div><div></div><div></div><div></div><div></div><div></div><div></div><div></div><div></div><div></div><div></div><div></div><div></div><div></div><div></div><div></div><div></div><div></div><div></div><div></div><div></div><div></div><div></div><div></div><div></div><div></div><div></div><div></div><div></div><div></div><div></div><div></div><div></div><div></div><div></div><div></div><div></div><div></div><div></div><div></div><div></div><div></div><div></div><div></div><div></div><div></div><div></div><div></div><div></div><div></div><div></div><div></div><div></div><div></div><div></div><div></div><div></div><div></div><div></div><div></div><div></div><div></div><div></div><div></div><div></div><div></div><div></div><div></div><div></div><div></div><div></div><div></div><div></div><div></div><div></div><div></div><div></div><div></div><div></div><div></div><div></div><div></div><div></div><div></div><div></div><div></div><div></div><div></div><div></div><div></div><div></div><div></div><div></div><div></div><div></div><div></div><div></div><div></div><div></div><div></div><div></div><div></div><div></div><div></div><div></div><div></div><div></div><div></div><div></div><div></div><div></div><div></div><div></div><div></div><div></div><div></div><div></div><div></div><div></div><div></div><div></div><div></div><div></div><div></div><div></div><div></div><div></div><div></div><div></div><div></div><div></div><div></div><div></div><div></div><div></div><div></div><div></div><div></div><div></div><div></div><div></div><div></div><div></div><div></div><div></div><div></div><div></div><div></div><div></div><div></div><div></div><div></div><div></div><div></div><div></div><div></div><div></div><div></div><div></div><div></div><div></div><div></div><div></div><div></div><div></div><div></div><div></div><div></div><div></div><div></div><div></div><div></div><div></div><div></div><div></div><div></div><div></div><div></div><div></div><div></div><div></div><div></div><div></div><div></div><div></div><div></div><div></div><div></div><div></div><div></div><div></div><div></div><div></div><div></div><div></div><div></div><div></div><div></div><div></div><div></div><div></div><div></div><div></div><div></div><div></div><div></div><div></div><div></div><div></div><div></div><div></div><div></div><div></div><div></div><div></div><div></div><div></div><div></div><div></div><div></div><div></div><div></div><div></div><div></div><div></div><div></div><div></div><div></div><div></div><div></div><div></div><div></div><div></div><div></div><div></div><div></div><div></div><div></div><div></div><div></div><div></div><div></div><div></div><div></div><div></div><div></div><div></div><div></div><div></div><div></div><div></div><div></div><div></div><div></div><div></div><div></div><div></div><div></div><div></div><div></div><div></div><div></div><div></div><div></div><div></div><div></div><div></div><div></div><div></div><div></div><div></div><div></div><div></div><div></div><div></div><div></div><div></div><div></div><div></div><div></div><div></div><div></div><div></div><div></div><div></div><div></div><div></div><div></div><div></div><div></div><div></div><div></div><div></div><div></div><div></div><div></div><div></div><div></div><div></div><div></div><div></div><div></div><div></div><div></div><div></div><div></div><div></div><div></div><div></div><div></div><div></div><div></div><div></div><div></div><div></div><div></div><div></div><div></div><div></div><div></div><div></div><div></div><div></div><div></div><div></div><div></div><div></div><div></div><div></div><div></div><div></div><div></div><div></div><div></div><div></div><div></div><div></div><div></div><div></div><div></div><div></div><div></div><div></div><div></div><div></div><div></div><div></div><div></div><div></div><div></div><div></div><div></div><div></div><div></div><div></div><div></div><div></div><div></div><div></div><div></div><div></div><div></div><div></div><div></div><div></div><div></div><div></div><div></div><div></div><div></div><div></div><div></div><div></div><div></div><div></div><div></div><div></div><div></div><div></div><div></div><div></div><div></div><div></div><div></div><div></div><div></div><div></div><div></div><div></div><div></div><div></div><div></div><div></div><div></div><div></div><div></div><div></div><div></div><div></div><div></div><div></div><div></div><div></div><div></div><div></div><div></div><div></div><div></div><div></div><div></div><div></div><div></div><div></div><div></div><div></div><div></div><div></div><div></div><div></div><div></div><div></div><div></div><div></div><div></div><div></div><div></div><div></div><div></div><div></div><div></div><div></div><div></div><div></div><div></div><div></div><div></div><div></div><div></div><div></div><div></div><div></div><div></div><div></div><div></div><div></div><div></div><div></div><div></div><div></div><div></div><div></div><div></div><div></div><div></div><div></div><div></div><div></div><div></div><div></div><div></div><div></div><div></div><div></div><div></div><div></div><div></div><div></div><div></div><div></div><div></div><div></div><div></div><div></div><div></div><div></div><div></div><div></div><div></div><div></div><div></div><div></div><div></div><div></div><div></div><div></div><div></div><div></div><div></div><div></div><div></div><div></div><div></div><div></div><div></div><div></div><div></div><div></div><div></div><div></div><div></div><div></div><div></div><div></div><div></div><div></div><div></div><div></div><div></div><div></div><div></div><div></div><div></div><div></div><div></div><div></div><div></div><div></div><div></div><div></div><div></div><div></div><div></div><div></div><div></div><div></div><div></div><div></div><div></div><div></div><div></div><div></div><div></div><div></div><div></div><div></div><div></div><div></div><div></div><div></div><div></div><div></div><div></div><div></div><div></div><div></div><div></div><div></div><div></div><div></div><div></div><div></div><div></div><div></div><div></div><div></div><div></div><div></div><div></div><div></div><div></div><div></div><div></div><div></div><div></div><div></div><div></div><div></div><div></div><div></div><div></div><div></div><div></div><div></div><div></div><div></div><div></div><div></div><div></div><div></div><div></div><div></div><div></div><div></div><div></div><div></div><div></div><div></div><div></div><div></div><div></div><div></div><div></div><div></div><div></div><div></div><div></div><div></div><div></div><div></div><div></div><div></div><div></div><div></div><div></div><div></div><div></div><div></div><div></div><div></div><div></div><div></div><div></div><div></div><div></div><div></div><div></div><div></div><div></div><div></div><div></div><div></div><div></div><div></div><div></div><div></div><div></div><div></div><div></div><div></div><div></div><div></div><div></div><div></div><div></div><div></div><div></div><div></div><div></div><div></div><div></div><div></div><div></div><div></div><div></div><div></div><div></div><div></div><div></div><div></div><div></div><div></div><div></div><div></div><div></div><div></div><div></div><div></div><div></div><div></div><div></div><div></div><div></div><div></div><div></div><div></div><div></div><div></div><div></div><div></div><div></div><div></div><div></div><div></div><div></div><div></div><div></div><div></div><div></div><div></div><div></div><div></div><div></div><div></div><div></div><div></div><div></div><div></div><div></div><div></div><div></div><div></div><div></div><div></div><div></div><div></div><div></div><div></div><div></div><div></div><div></div><div></div><div></div><div></div><div></div><div></div><div></div><div></div><div></div><div></div><div></div><div></div><div></div><div></div><div></div><div></div><div></div><div></div><div></div><div></div><div></div><div></div><div></div><div></div><div></div><div></div><div></div><div></div><div></div><div></div><div></div><div></div><div></div><div></div><div></div><div></div><div></div><div></div><div></div><div></div><div></div><div></div><div></div><div></div><div></div><div></div><div></div><div></div><div></div><div></div><div></div><div></div><div></div><div></div><div></div><div></div><div></div><div></div></div></div></div></div>		

Reliance on the assessment and determination of the Bushfire Attack Level contained in this certificate should not extend beyond a period of 12 months from the date of issue of the certificate. If this certificate was issued more than 12 months ago, it is recommended that the validity of the determination be confirmed with the Accredited Practitioner and where required an updated certificate issued.

Bushfire Attack Level (BAL) Certificate

Determined in accordance with AS 3959-2009

This Certificate has been issued by a person accredited by Fire Protection Association Australia under the Bushfire Planning and Design (BPAD) Accreditation Scheme. The certificate details the conclusions of the full Bushfire Attack Level Assessment Report (full report) prepared by the Accredited Practitioner.



Property Details and Description of Works

Address Details	Unit no	Street no	Lot no 1349	Street name / Plan Reference Abercrombie Avenue		
	Suburb Jindowie			State WA	Postcode 6035	
Local government area	City of Wanneroo					
Main BCA class of the building	1a	Use(s) of the building		Residential		
Description of the building or works	Subdivision of land					

Determination of Highest Bushfire Attack Level

AS 3959 Assessment Procedure	Vegetation Classification	Effective Slope	Separation Distance	BAL
Method 1	Class D - Scrub	Upslope	37m	12.5

BPAD Accredited Practitioner Details

Name	Tim Briggs - 23 Aug 2019	
Company Details	Entire Fire Management	
I hereby certify that I have undertaken the assessment of the above site and determined the Bushfire Attack Level stated above in accordance with the requirements of AS 3959-2009 (Incorporating Amendments 1, 2 and 3).	<div>I hereby declare that I am a BPAD accredited bushfire practitioner.</div> <div></div>	
	Accreditation No.	BPAD40353
	Signature:	
Authorised Practitioner Stamp		

Reliance on the assessment and determination of the Bushfire Attack Level contained in this certificate should not extend beyond a period of 12 months from the date of issue of the certificate. If this certificate was issued more than 12 months ago, it is recommended that the validity of the determination be confirmed with the Accredited Practitioner and where required an updated certificate issued.

Bushfire Attack Level (BAL) Certificate

Determined in accordance with AS 3959-2009

This Certificate has been issued by a person accredited by Fire Protection Association Australia under the Bushfire Planning and Design (BPAD) Accreditation Scheme. The certificate details the conclusions of the full Bushfire Attack Level Assessment Report (full report) prepared by the Accredited Practitioner.





Property Details and Description of Works

Address Details	Unit no	Street no	Lot no 1350	Street name / Plan Reference Abercrombie Avenue		
	Suburb Jindowie			State WA	Postcode 6035	
Local government area	City of Wanneroo					
Main BCA class of the building	1a	Use(s) of the building		Residential		
Description of the building or works	Subdivision of land					

Determination of Highest Bushfire Attack Level

AS 3959 Assessment Procedure	Vegetation Classification	Effective Slope	Separation Distance	BAL
Method 1	Class D - Scrub	Upslope	42m	12.5

BPAD Accredited Practitioner Details

Name	Tim Briggs - 23 Aug 2019					
Company Details	Entire Fire Management					
I hereby certify that I have undertaken the assessment of the above site and determined the Bushfire Attack Level stated above in accordance with the requirements of AS 3959-2009 (Incorporating Amendments 1, 2 and 3).	<div><div>I hereby declare that I am a BPAD accredited bushfire practitioner.</div><div></div></div> <table><tr><td>Accreditation No.</td><td>BPAD40353</td></tr><tr><td>Signature:</td><td></td></tr></table> <div>Authorised Practitioner Stamp</div>		Accreditation No.	BPAD40353	Signature:	
Accreditation No.	BPAD40353					
Signature:						

Reliance on the assessment and determination of the Bushfire Attack Level contained in this certificate should not extend beyond a period of 12 months from the date of issue of the certificate. If this certificate was issued more than 12 months ago, it is recommended that the validity of the determination be confirmed with the Accredited Practitioner and where required an updated certificate issued.

Bushfire Attack Level (BAL) Certificate

Determined in accordance with AS 3959-2009

This Certificate has been issued by a person accredited by Fire Protection Association Australia under the Bushfire Planning and Design (BPAD) Accreditation Scheme. The certificate details the conclusions of the full Bushfire Attack Level Assessment Report (full report) prepared by the Accredited Practitioner.



Property Details and Description of Works

Address Details	Unit no	Street no	Lot no 1351	Street name / Plan Reference Abercrombie Avenue		
	Suburb Jindowie			State WA	Postcode 6035	
Local government area	City of Wanneroo					
Main BCA class of the building	1a	Use(s) of the building		Residential		
Description of the building or works	Subdivision of land					

Determination of Highest Bushfire Attack Level

AS 3959 Assessment Procedure	Vegetation Classification	Effective Slope	Separation Distance	BAL
Method 1	Class D - Scrub	Upslope	49m	12.5

BPAD Accredited Practitioner Details

Name	Tim Briggs - 23 Aug 2019	
Company Details	Entire Fire Management	
I hereby certify that I have undertaken the assessment of the above site and determined the Bushfire Attack Level stated above in accordance with the requirements of AS 3959-2009 (Incorporating Amendments 1, 2 and 3).	<div>I hereby declare that I am a BPAD accredited bushfire practitioner.</div> <div></div>	
	Accreditation No.	BPAD40353
	Signature:	
Authorised Practitioner Stamp		

Reliance on the assessment and determination of the Bushfire Attack Level contained in this certificate should not extend beyond a period of 12 months from the date of issue of the certificate. If this certificate was issued more than 12 months ago, it is recommended that the validity of the determination be confirmed with the Accredited Practitioner and where required an updated certificate issued.

Bushfire Attack Level (BAL) Certificate

Determined in accordance with AS 3959-2009

This Certificate has been issued by a person accredited by Fire Protection Association Australia under the Bushfire Planning and Design (BPAD) Accreditation Scheme. The certificate details the conclusions of the full Bushfire Attack Level Assessment Report (full report) prepared by the Accredited Practitioner.



Property Details and Description of Works

Address Details	Unit no	Street no	Lot no 1352	Street name / Plan Reference Abercrombie Avenue		
	Suburb Jindowie			State WA	Postcode 6035	
Local government area	City of Wanneroo					
Main BCA class of the building	1a	Use(s) of the building		Residential		
Description of the building or works	Subdivision of land					

Determination of Highest Bushfire Attack Level

AS 3959 Assessment Procedure	Vegetation Classification	Effective Slope	Separation Distance	BAL
Method 1	Class D - Scrub	Upslope	57m	12.5

BPAD Accredited Practitioner Details

Name	Tim Briggs - 23 Aug 2019	
Company Details	Entire Fire Management	
I hereby certify that I have undertaken the assessment of the above site and determined the Bushfire Attack Level stated above in accordance with the requirements of AS 3959-2009 (Incorporating Amendments 1, 2 and 3).	<div>I hereby declare that I am a BPAD accredited bushfire practitioner.</div> <div></div>	
	Accreditation No.	BPAD40353
	Signature:	
Authorised Practitioner Stamp		

Reliance on the assessment and determination of the Bushfire Attack Level contained in this certificate should not extend beyond a period of 12 months from the date of issue of the certificate. If this certificate was issued more than 12 months ago, it is recommended that the validity of the determination be confirmed with the Accredited Practitioner and where required an updated certificate issued.

Bushfire Attack Level (BAL) Certificate

Determined in accordance with AS 3959-2009

This Certificate has been issued by a person accredited by Fire Protection Association Australia under the Bushfire Planning and Design (BPAD) Accreditation Scheme. The certificate details the conclusions of the full Bushfire Attack Level Assessment Report (full report) prepared by the Accredited Practitioner.



Property Details and Description of Works

Address Details	Unit no	Street no	Lot no 1353	Street name / Plan Reference Abercrombie Avenue		
	Suburb Jindowie			State WA	Postcode 6035	
Local government area	City of Wanneroo					
Main BCA class of the building	1a	Use(s) of the building		Residential		
Description of the building or works	Subdivision of land					

Determination of Highest Bushfire Attack Level

AS 3959 Assessment Procedure	Vegetation Classification	Effective Slope	Separation Distance	BAL
Method 1	Class D - Scrub	Upslope	66m	12.5

BPAD Accredited Practitioner Details

Name	Tim Briggs - 23 Aug 2019		
Company Details	Entire Fire Management		
I hereby certify that I have undertaken the assessment of the above site and determined the Bushfire Attack Level stated above in accordance with the requirements of AS 3959-2009 (Incorporating Amendments 1, 2 and 3).	<div>I hereby declare that I am a BPAD accredited bushfire practitioner.</div> <div></div>		
	Accreditation No.	BPAD40353	
	Signature:		
Authorised Practitioner Stamp			

Reliance on the assessment and determination of the Bushfire Attack Level contained in this certificate should not extend beyond a period of 12 months from the date of issue of the certificate. If this certificate was issued more than 12 months ago, it is recommended that the validity of the determination be confirmed with the Accredited Practitioner and where required an updated certificate issued.

Bushfire Attack Level (BAL) Certificate

Determined in accordance with AS 3959-2009

This Certificate has been issued by a person accredited by Fire Protection Association Australia under the Bushfire Planning and Design (BPAD) Accreditation Scheme. The certificate details the conclusions of the full Bushfire Attack Level Assessment Report (full report) prepared by the Accredited Practitioner.


Property Details and Description of Works

Address Details	Unit no	Street no	Lot no 1354	Street name / Plan Reference Abercrombie Avenue		
	Suburb Jindowie			State WA	Postcode 6035	
Local government area	City of Wanneroo					
Main BCA class of the building	1a	Use(s) of the building		Residential		
Description of the building or works	Subdivision of land					

Determination of Highest Bushfire Attack Level

AS 3959 Assessment Procedure	Vegetation Classification	Effective Slope	Separation Distance	BAL
Method 1	Class D - Scrub	Upslope	76m	12.5

BPAD Accredited Practitioner Details

Name	Tim Briggs - 23 Aug 2019	
Company Details	Entire Fire Management	
I hereby certify that I have undertaken the assessment of the above site and determined the Bushfire Attack Level stated above in accordance with the requirements of AS 3959-2009 (Incorporating Amendments 1, 2 and 3).	<div>I hereby declare that I am a BPAD accredited bushfire practitioner.</div> <div></div>	
	Accreditation No.	BPAD40353
	Signature:	
Authorised Practitioner Stamp		

Reliance on the assessment and determination of the Bushfire Attack Level contained in this certificate should not extend beyond a period of 12 months from the date of issue of the certificate. If this certificate was issued more than 12 months ago, it is recommended that the validity of the determination be confirmed with the Accredited Practitioner and where required an updated certificate issued.

Bushfire Attack Level (BAL) Certificate

Determined in accordance with AS 3959-2009

This Certificate has been issued by a person accredited by Fire Protection Association Australia under the Bushfire Planning and Design (BPAD) Accreditation Scheme. The certificate details the conclusions of the full Bushfire Attack Level Assessment Report (full report) prepared by the Accredited Practitioner.


Property Details and Description of Works

Address Details	Unit no	Street no	Lot no 1355	Street name / Plan Reference Abercrombie Avenue		
	Suburb Jindowie			State WA	Postcode 6035	
Local government area	City of Wanneroo					
Main BCA class of the building	1a	Use(s) of the building		Residential		
Description of the building or works	Subdivision of land					

Determination of Highest Bushfire Attack Level

AS 3959 Assessment Procedure	Vegetation Classification	Effective Slope	Separation Distance	BAL
Method 1	Class D - Scrub	Upslope	87m	12.5

BPAD Accredited Practitioner Details

Name	Tim Briggs - 23 Aug 2019		
Company Details	Entire Fire Management		
I hereby certify that I have undertaken the assessment of the above site and determined the Bushfire Attack Level stated above in accordance with the requirements of AS 3959-2009 (Incorporating Amendments 1, 2 and 3).	<div>I hereby declare that I am a BPAD accredited bushfire practitioner.</div> <div></div>		
		Accreditation No.	BPAD40353
	Signature:		
	Authorised Practitioner Stamp		

Reliance on the assessment and determination of the Bushfire Attack Level contained in this certificate should not extend beyond a period of 12 months from the date of issue of the certificate. If this certificate was issued more than 12 months ago, it is recommended that the validity of the determination be confirmed with the Accredited Practitioner and where required an updated certificate issued.

Bushfire Attack Level (BAL) Certificate

Determined in accordance with AS 3959-2009

This Certificate has been issued by a person accredited by Fire Protection Association Australia under the Bushfire Planning and Design (BPAD) Accreditation Scheme. The certificate details the conclusions of the full Bushfire Attack Level Assessment Report (full report) prepared by the Accredited Practitioner.



Property Details and Description of Works

Address Details	Unit no	Street no	Lot no 1356	Street name / Plan Reference Burleigh Boulevard		
	Suburb Jindowie			State WA	Postcode 6035	
Local government area	City of Wanneroo					
Main BCA class of the building	1a	Use(s) of the building		Residential		
Description of the building or works	Subdivision of land					

Determination of Highest Bushfire Attack Level

AS 3959 Assessment Procedure	Vegetation Classification	Effective Slope	Separation Distance	BAL
Method 1	Class D - Scrub	Upslope	100m+	LOW

BPAD Accredited Practitioner Details

Name	Tim Briggs - 23 Aug 2019		
Company Details	Entire Fire Management		
I hereby certify that I have undertaken the assessment of the above site and determined the Bushfire Attack Level stated above in accordance with the requirements of AS 3959-2009 (Incorporating Amendments 1, 2 and 3).	<div>I hereby declare that I am a BPAD accredited bushfire practitioner.</div> <div></div>		
	Accreditation No.	BPAD40353	
	Signature:		
Authorised Practitioner Stamp			

Reliance on the assessment and determination of the Bushfire Attack Level contained in this certificate should not extend beyond a period of 12 months from the date of issue of the certificate. If this certificate was issued more than 12 months ago, it is recommended that the validity of the determination be confirmed with the Accredited Practitioner and where required an updated certificate issued.

Bushfire Attack Level (BAL) Certificate

Determined in accordance with AS 3959-2009

This Certificate has been issued by a person accredited by Fire Protection Association Australia under the Bushfire Planning and Design (BPAD) Accreditation Scheme. The certificate details the conclusions of the full Bushfire Attack Level Assessment Report (full report) prepared by the Accredited Practitioner.





Property Details and Description of Works

Address Details	Unit no	Street no	Lot no 1357	Street name / Plan Reference Burleigh Boulevard		
	Suburb Jindowie			State WA	Postcode 6035	
Local government area	City of Wanneroo					
Main BCA class of the building	1a	Use(s) of the building		Residential		
Description of the building or works	Subdivision of land					

Determination of Highest Bushfire Attack Level

AS 3959 Assessment Procedure	Vegetation Classification	Effective Slope	Separation Distance	BAL
Method 1	Class D - Scrub	Upslope	98m	12.5

BPAD Accredited Practitioner Details

Name	Tim Briggs - 23 Aug 2019							
Company Details	Entire Fire Management							
I hereby certify that I have undertaken the assessment of the above site and determined the Bushfire Attack Level stated above in accordance with the requirements of AS 3959-2009 (Incorporating Amendments 1, 2 and 3).	<div>I hereby declare that I am a BPAD accredited bushfire practitioner.</div> <div></div> <table><tr><td>Accreditation No.</td><td>BPAD40353</td><td rowspan="2"></td></tr><tr><td>Signature:</td><td></td></tr></table> <div>Authorised Practitioner Stamp</div>			Accreditation No.	BPAD40353		Signature:	
Accreditation No.	BPAD40353							
Signature:								

Reliance on the assessment and determination of the Bushfire Attack Level contained in this certificate should not extend beyond a period of 12 months from the date of issue of the certificate. If this certificate was issued more than 12 months ago, it is recommended that the validity of the determination be confirmed with the Accredited Practitioner and where required an updated certificate issued.

Bushfire Attack Level (BAL) Certificate

Determined in accordance with AS 3959-2009

This Certificate has been issued by a person accredited by Fire Protection Association Australia under the Bushfire Planning and Design (BPAD) Accreditation Scheme. The certificate details the conclusions of the full Bushfire Attack Level Assessment Report (full report) prepared by the Accredited Practitioner.



Property Details and Description of Works

Address Details	Unit no	Street no	Lot no 1358	Street name / Plan Reference Burleigh Boulevard		
	Suburb Jindowie			State WA	Postcode 6035	
Local government area	City of Wanneroo					
Main BCA class of the building	1a	Use(s) of the building	Residential			
Description of the building or works	Subdivision of land					

Determination of Highest Bushfire Attack Level

AS 3959 Assessment Procedure	Vegetation Classification	Effective Slope	Separation Distance	BAL
Method 1	Class D - Scrub	Upslope	78m	12.5

BPAD Accredited Practitioner Details

Name	Tim Briggs - 23 Aug 2019			
Company Details	Entire Fire Management			
I hereby certify that I have undertaken the assessment of the above site and determined the Bushfire Attack Level stated above in accordance with the requirements of AS 3959-2009 (Incorporating Amendments 1, 2 and 3).	<div><div><p>I hereby declare that I am a BPAD accredited bushfire practitioner.</p></div></div>			
	Accreditation No.	BPAD40353		
	Signature:			
Authorised Practitioner Stamp				

Reliance on the assessment and determination of the Bushfire Attack Level contained in this certificate should not extend beyond a period of 12 months from the date of issue of the certificate. If this certificate was issued more than 12 months ago, it is recommended that the validity of the determination be confirmed with the Accredited Practitioner and where required an updated certificate issued.

Bushfire Attack Level (BAL) Certificate

Determined in accordance with AS 3959-2009

This Certificate has been issued by a person accredited by Fire Protection Association Australia under the Bushfire Planning and Design (BPAD) Accreditation Scheme. The certificate details the conclusions of the full Bushfire Attack Level Assessment Report (full report) prepared by the Accredited Practitioner.



Property Details and Description of Works

Address Details	Unit no	Street no	Lot no 1359	Street name / Plan Reference Burleigh Boulevard		
	Suburb Jindowie			State WA	Postcode 6035	
Local government area	City of Wanneroo					
Main BCA class of the building	1a	Use(s) of the building		Residential		
Description of the building or works	Subdivision of land					

Determination of Highest Bushfire Attack Level

AS 3959 Assessment Procedure	Vegetation Classification	Effective Slope	Separation Distance	BAL
Method 1	Class D - Scrub	Upslope	76m	12.5

BPAD Accredited Practitioner Details

Name	Tim Briggs - 23 Aug 2019		
Company Details	Entire Fire Management		
I hereby certify that I have undertaken the assessment of the above site and determined the Bushfire Attack Level stated above in accordance with the requirements of AS 3959-2009 (Incorporating Amendments 1, 2 and 3).	<div>I hereby declare that I am a BPAD accredited bushfire practitioner.</div> <div></div>		
	Accreditation No.	BPAD40353	
	Signature:		
Authorised Practitioner Stamp			

Reliance on the assessment and determination of the Bushfire Attack Level contained in this certificate should not extend beyond a period of 12 months from the date of issue of the certificate. If this certificate was issued more than 12 months ago, it is recommended that the validity of the determination be confirmed with the Accredited Practitioner and where required an updated certificate issued.

Bushfire Attack Level (BAL) Certificate

Determined in accordance with AS 3959-2009

This Certificate has been issued by a person accredited by Fire Protection Association Australia under the Bushfire Planning and Design (BPAD) Accreditation Scheme. The certificate details the conclusions of the full Bushfire Attack Level Assessment Report (full report) prepared by the Accredited Practitioner.

Property Details and Description of Works

Address Details	Unit no	Street no	Lot no 1360	Street name / Plan Reference Burleigh Boulevard		
	Suburb Jindowie			State WA	Postcode 6035	
Local government area	City of Wanneroo					
Main BCA class of the building	1a	Use(s) of the building	Residential			
Description of the building or works	Subdivision of land					

Determination of Highest Bushfire Attack Level

AS 3959 Assessment Procedure	Vegetation Classification	Effective Slope	Separation Distance	BAL
Method 1	Class D - Scrub	Upslope	73m	12.5

BPAD Accredited Practitioner Details

Name Tim Briggs - 23 Aug 2019	<div><div><div><div><div></div><div></div><div></div><div></div><div></div><div></div><div></div><div></div><div></div><div></div><div></div><div></div><div></div><div></div><div></div><div></div><div></div><div></div><div></div><div></div><div></div><div></div><div></div><div></div><div></div><div></div><div></div><div></div><div></div><div></div><div></div><div></div><div></div><div></div><div></div><div></div><div></div><div></div><div></div><div></div><div></div><div></div><div></div><div></div><div></div><div></div><div></div><div></div><div></div><div></div><div></div><div></div><div></div><div></div><div></div><div></div><div></div><div></div><div></div><div></div><div></div><div></div><div></div><div></div><div></div><div></div><div></div><div></div><div></div><div></div><div></div><div></div><div></div><div></div><div></div><div></div><div></div><div></div><div></div><div></div><div></div><div></div><div></div><div></div><div></div><div></div><div></div><div></div><div></div><div></div><div></div><div></div><div></div><div></div><div></div><div></div><div></div><div></div><div></div><div></div><div></div><div></div><div></div><div></div><div></div><div></div><div></div><div></div><div></div><div></div><div></div><div></div><div></div><div></div><div></div><div></div><div></div><div></div><div></div><div></div><div></div><div></div><div></div><div></div><div></div><div></div><div></div><div></div><div></div><div></div><div></div><div></div><div></div><div></div><div></div><div></div><div></div><div></div><div></div><div></div><div></div><div></div><div></div><div></div><div></div><div></div><div></div><div></div><div></div><div></div><div></div><div></div><div></div><div></div><div></div><div></div><div></div><div></div><div></div><div></div><div></div><div></div><div></div><div></div><div></div><div></div><div></div><div></div><div></div><div></div><div></div><div></div><div></div><div></div><div></div><div></div><div></div><div></div><div></div><div></div><div></div><div></div><div></div><div></div><div></div><div></div><div></div><div></div><div></div><div></div><div></div><div></div><div></div><div></div><div></div><div></div><div></div><div></div><div></div><div></div><div></div><div></div><div></div><div></div><div></div><div></div><div></div><div></div><div></div><div></div><div></div><div></div><div></div><div></div><div></div><div></div><div></div><div></div><div></div><div></div><div></div><div></div><div></div><div></div><div></div><div></div><div></div><div></div><div></div><div></div><div></div><div></div><div></div><div></div><div></div><div></div><div></div><div></div><div></div><div></div><div></div><div></div><div></div><div></div><div></div><div></div><div></div><div></div><div></div><div></div><div></div><div></div><div></div><div></div><div></div><div></div><div></div><div></div><div></div><div></div><div></div><div></div><div></div><div></div><div></div><div></div><div></div><div></div><div></div><div></div><div></div><div></div><div></div><div></div><div></div><div></div><div></div><div></div><div></div><div></div><div></div><div></div><div></div><div></div><div></div><div></div><div></div><div></div><div></div><div></div><div></div><div></div><div></div><div></div><div></div><div></div><div></div><div></div><div></div><div></div><div></div><div></div><div></div><div></div><div></div><div></div><div></div><div></div><div></div><div></div><div></div><div></div><div></div><div></div><div></div><div></div><div></div><div></div><div></div><div></div><div></div><div></div><div></div><div></div><div></div><div></div><div></div><div></div><div></div><div></div><div></div><div></div><div></div><div></div><div></div><div></div><div></div><div></div><div></div><div></div><div></div><div></div><div></div><div></div><div></div><div></div><div></div><div></div><div></div><div></div><div></div><div></div><div></div><div></div><div></div><div></div><div></div><div></div><div></div><div></div><div></div><div></div><div></div><div></div><div></div><div></div><div></div><div></div><div></div><div></div><div></div><div></div><div></div><div></div><div></div><div></div><div></div><div></div><div></div><div></div><div></div><div></div><div></div><div></div><div></div><div></div><div></div><div></div><div></div><div></div><div></div><div></div><div></div><div></div><div></div><div></div><div></div><div></div><div></div><div></div><div></div><div></div><div></div><div></div><div></div><div></div><div></div><div></div><div></div><div></div><div></div><div></div><div></div><div></div><div></div><div></div><div></div><div></div><div></div><div></div><div></div><div></div><div></div><div></div><div></div><div></div><div></div><div></div><div></div><div></div><div></div><div></div><div></div><div></div><div></div><div></div><div></div><div></div><div></div><div></div><div></div><div></div><div></div><div></div><div></div><div></div><div></div><div></div><div></div><div></div><div></div><div></div><div></div><div></div><div></div><div></div><div></div><div></div><div></div><div></div><div></div><div></div><div></div><div></div><div></div><div></div><div></div><div></div><div></div><div></div><div></div><div></div><div></div><div></div><div></div><div></div><div></div><div></div><div></div><div></div><div></div><div></div><div></div><div></div><div></div><div></div><div></div><div></div><div></div><div></div><div></div><div></div><div></div><div></div><div></div><div></div><div></div><div></div><div></div><div></div><div></div><div></div><div></div><div></div><div></div><div></div><div></div><div></div><div></div><div></div><div></div><div></div><div></div><div></div><div></div><div></div><div></div><div></div><div></div><div></div><div></div><div></div><div></div><div></div><div></div><div></div><div></div><div></div><div></div><div></div><div></div><div></div><div></div><div></div><div></div><div></div><div></div><div></div><div></div><div></div><div></div><div></div><div></div><div></div><div></div><div></div><div></div><div></div><div></div><div></div><div></div><div></div><div></div><div></div><div></div><div></div><div></div><div></div><div></div><div></div><div></div><div></div><div></div><div></div><div></div><div></div><div></div><div></div><div></div><div></div><div></div><div></div><div></div><div></div><div></div><div></div><div></div><div></div><div></div><div></div><div></div><div></div><div></div><div></div><div></div><div></div><div></div><div></div><div></div><div></div><div></div><div></div><div></div><div></div><div></div><div></div><div></div><div></div><div></div><div></div><div></div><div></div><div></div><div></div><div></div><div></div><div></div><div></div><div></div><div></div><div></div><div></div><div></div><div></div><div></div><div></div><div></div><div></div><div></div><div></div><div></div><div></div><div></div><div></div><div></div><div></div><div></div><div></div><div></div><div></div><div></div><div></div><div></div><div></div><div></div><div></div><div></div><div></div><div></div><div></div><div></div><div></div><div></div><div></div><div></div><div></div><div></div><div></div><div></div><div></div><div></div><div></div><div></div><div></div><div></div><div></div><div></div><div></div><div></div><div></div><div></div><div></div><div></div><div></div><div></div><div></div><div></div><div></div><div></div><div></div><div></div><div></div><div></div><div></div><div></div><div></div><div></div><div></div><div></div><div></div><div></div><div></div><div></div><div></div><div></div><div></div><div></div><div></div><div></div><div></div><div></div><div></div><div></div><div></div><div></div><div></div><div></div><div></div><div></div><div></div><div></div><div></div><div></div><div></div><div></div><div></div><div></div><div></div><div></div><div></div><div></div><div></div><div></div><div></div><div></div><div></div><div></div><div></div><div></div><div></div><div></div><div></div><div></div><div></div><div></div><div></div><div></div><div></div><div></div><div></div><div></div><div></div><div></div><div></div><div></div><div></div><div></div><div></div><div></div><div></div><div></div><div></div><div></div><div></div><div></div><div></div><div></div><div></div><div></div><div></div><div></div><div></div><div></div><div></div><div></div><div></div><div></div><div></div><div></div><div></div><div></div><div></div><div></div><div></div><div></div><div></div><div></div><div></div><div></div><div></div><div></div><div></div><div></div><div></div><div></div><div></div><div></div><div></div><div></div><div></div><div></div><div></div><div></div><div></div><div></div><div></div><div></div><div></div><div></div><div></div><div></div><div></div><div></div><div></div><div></div><div></div><div></div><div></div><div></div><div></div><div></div><div></div><div></div><div></div><div></div><div></div><div></div><div></div><div></div><div></div><div></div><div></div><div></div><div></div><div></div><div></div><div></div><div></div><div></div><div></div><div></div><div></div><div></div><div></div><div></div><div></div><div></div><div></div><div></div><div></div><div></div><div></div><div></div><div></div><div></div><div></div><div></div><div></div><div></div><div></div><div></div><div></div><div></div><div></div><div></div><div></div><div></div><div></div><div></div><div></div><div></div><div></div><div></div><div></div><div></div><div></div><div></div><div></div><div></div><div></div><div></div><div></div><div></div><div></div><div></div><div></div><div></div><div></div><div></div><div></div><div></div><div></div><div></div><div></div><div></div><div></div><div></div><div></div><div></div><div></div><div></div><div></div><div></div><div></div><div></div><div></div><div></div><div></div><div></div><div></div><div></div><div></div><div></div><div></div><div></div><div></div><div></div><div></div><div></div><div></div><div></div><div></div><div></div><div></div><div></div><div></div><div></div><div></div><div></div><div></div><div></div><div></div><div></div><div></div><div></div><div></div><div></div><div></div><div></div><div></div><div></div><div></div><div></div><div></div><div></div><div></div><div></div><div></div><div></div><div></div><div></div><div></div><div></div><div></div><div></div><div></div><div></div><div></div><div></div><div></div><div></div><div></div><div></div><div></div><div></div><div></div><div></div><div></div><div></div><div></div><div></div><div></div><div></div><div></div><div></div><div></div><div></div><div></div><div></div><div></div><div></div><div></div><div></div><div></div><div></div><div></div><div></div><div></div><div></div><div></div><div></div><div></div><div></div><div></div><div></div><div></div><div></div><div></div><div></div><div></div><div></div><div></div><div></div><div></div><div></div><div></div><div></div><div></div><div></div><div></div><div></div><div></div><div></div><div></div><div></div><div></div><div></div><div></div><div></div><div></div><div></div><div></div><div></div><div></div><div></div><div></div><div></div><div></div><div></div><div></div><div></div><div></div><div></div><div></div><div></div><div></div><div></div><div></div><div></div><div></div><div></div><div></div><div></div><div></div><div></div><div></div><div></div><div></div><div></div><div></div><div></div><div></div><div></div><div></div><div></div><div></div><div></div><div></div><div></div><div></div><div></div><div></div><div></div><div></div><div></div><div></div><div></div><div></div><div></div><div></div><div></div><div></div><div></div><div></div><div></div><div></div><div></div><div></div><div></div><div></div><div></div><div></div><div></div><div></div><div></div><div></div><div></div><div></div><div></div><div></div><div></div><div></div><div></div><div></div><div></div><div></div><div></div><div></div><div></div><div></div><div></div><div></div><div></div><div></div><div></div><div></div><div></div><div></div><div></div><div></div><div></div><div></div><div></div><div></div><div></div><div></div><div></div><div></div><div></div><div></div><div></div><div></div><div></div><div></div><div></div><div></div><div></div><div></div><div></div><div></div><div></div><div></div><div></div><div></div><div></div><div></div><div></div><div></div><div></div><div></div><div></div><div></div><div></div><div></div><div></div><div></div><div></div><div></div><div></div><div></div><div></div><div></div><div></div><div></div><div></div><div></div><div></div><div></div><div></div><div></div><div></div><div></div><div></div><div></div><div></div><div></div><div></div><div></div><div></div><div></div><div></div><div></div><div></div><div></div><div></div><div></div><div></div><div></div><div></div><div></div><div></div><div></div><div></div><div></div><div></div><div></div><div></div><div></div><div></div><div></div><div></div><div></div><div></div><div></div><div></div><div></div><div></div><div></div><div></div><div></div><div></div><div></div><div></div><div></div><div></div><div></div><div></div><div></div><div></div><div></div><div></div><div></div><div></div><div></div><div></div><div></div><div></div><div></div><div></div><div></div><div></div><div></div><div></div><div></div><div></div><div></div><div></div><div></div><div></div><div></div><div></div><div></div><div></div><div></div><div></div><div></div><div></div><div></div><div></div><div></div><div></div><div></div><div></div><div></div><div></div><div></div><div></div><div></div><div></div><div></div><div></div><div></div><div></div></div></div></div></div>	
---	---	--

Reliance on the assessment and determination of the Bushfire Attack Level contained in this certificate should not extend beyond a period of 12 months from the date of issue of the certificate. If this certificate was issued more than 12 months ago, it is recommended that the validity of the determination be confirmed with the Accredited Practitioner and where required an updated certificate issued.

Bushfire Attack Level (BAL) Certificate

Determined in accordance with AS 3959-2009

This Certificate has been issued by a person accredited by Fire Protection Association Australia under the Bushfire Planning and Design (BPAD) Accreditation Scheme. The certificate details the conclusions of the full Bushfire Attack Level Assessment Report (full report) prepared by the Accredited Practitioner.


Property Details and Description of Works

Address Details	Unit no	Street no	Lot no 1361	Street name / Plan Reference Burleigh Boulevard		
	Suburb Jindowie			State WA	Postcode 6035	
Local government area	City of Wanneroo					
Main BCA class of the building	1a	Use(s) of the building		Residential		
Description of the building or works	Subdivision of land					

Determination of Highest Bushfire Attack Level

AS 3959 Assessment Procedure	Vegetation Classification	Effective Slope	Separation Distance	BAL
Method 1	Class D - Scrub	Upslope	71m	12.5

BPAD Accredited Practitioner Details

Name	Tim Briggs - 23 Aug 2019							
Company Details	Entire Fire Management							
I hereby certify that I have undertaken the assessment of the above site and determined the Bushfire Attack Level stated above in accordance with the requirements of AS 3959-2009 (Incorporating Amendments 1, 2 and 3).	<div>I hereby declare that I am a BPAD accredited bushfire practitioner.</div> <div></div> <table><tr><td>Accreditation No.</td><td>BPAD40353</td><td rowspan="2"></td></tr><tr><td>Signature:</td><td></td></tr></table> <div>Authorised Practitioner Stamp</div>			Accreditation No.	BPAD40353		Signature:	
Accreditation No.	BPAD40353							
Signature:								

Reliance on the assessment and determination of the Bushfire Attack Level contained in this certificate should not extend beyond a period of 12 months from the date of issue of the certificate. If this certificate was issued more than 12 months ago, it is recommended that the validity of the determination be confirmed with the Accredited Practitioner and where required an updated certificate issued.

Bushfire Attack Level (BAL) Certificate

Determined in accordance with AS 3959-2009

This Certificate has been issued by a person accredited by Fire Protection Association Australia under the Bushfire Planning and Design (BPAD) Accreditation Scheme. The certificate details the conclusions of the full Bushfire Attack Level Assessment Report (full report) prepared by the Accredited Practitioner.





Property Details and Description of Works

Address Details	Unit no	Street no	Lot no 1362	Street name / Plan Reference Burleigh Boulevard		
	Suburb Jindowie			State WA	Postcode 6035	
Local government area	City of Wanneroo					
Main BCA class of the building	1a	Use(s) of the building		Residential		
Description of the building or works	Subdivision of land					

Determination of Highest Bushfire Attack Level

AS 3959 Assessment Procedure	Vegetation Classification	Effective Slope	Separation Distance	BAL
Method 1	Class D - Scrub	Upslope	70m	12.5

BPAD Accredited Practitioner Details

Name	Tim Briggs - 23 Aug 2019							
Company Details	Entire Fire Management							
I hereby certify that I have undertaken the assessment of the above site and determined the Bushfire Attack Level stated above in accordance with the requirements of AS 3959-2009 (Incorporating Amendments 1, 2 and 3).	<div><div>I hereby declare that I am a BPAD accredited bushfire practitioner.</div><div></div></div> <table><tr><td>Accreditation No.</td><td>BPAD40353</td><td rowspan="2"></td></tr><tr><td>Signature:</td><td></td></tr></table> <div>Authorised Practitioner Stamp</div>			Accreditation No.	BPAD40353		Signature:	
Accreditation No.	BPAD40353							
Signature:								

Reliance on the assessment and determination of the Bushfire Attack Level contained in this certificate should not extend beyond a period of 12 months from the date of issue of the certificate. If this certificate was issued more than 12 months ago, it is recommended that the validity of the determination be confirmed with the Accredited Practitioner and where required an updated certificate issued.

Bushfire Attack Level (BAL) Certificate

Determined in accordance with AS 3959-2009

This Certificate has been issued by a person accredited by Fire Protection Association Australia under the Bushfire Planning and Design (BPAD) Accreditation Scheme. The certificate details the conclusions of the full Bushfire Attack Level Assessment Report (full report) prepared by the Accredited Practitioner.





Property Details and Description of Works

Address Details	Unit no	Street no	Lot no 1363	Street name / Plan Reference Burleigh Boulevard		
	Suburb Jindowie			State WA	Postcode 6035	
Local government area	City of Wanneroo					
Main BCA class of the building	1a	Use(s) of the building		Residential		
Description of the building or works	Subdivision of land					

Determination of Highest Bushfire Attack Level

AS 3959 Assessment Procedure	Vegetation Classification	Effective Slope	Separation Distance	BAL
Method 1	Class D - Scrub	Upslope	70m	12.5

BPAD Accredited Practitioner Details

Name	Tim Briggs - 23 Aug 2019					
Company Details	Entire Fire Management					
I hereby certify that I have undertaken the assessment of the above site and determined the Bushfire Attack Level stated above in accordance with the requirements of AS 3959-2009 (Incorporating Amendments 1, 2 and 3).	<div><div>I hereby declare that I am a BPAD accredited bushfire practitioner.</div><div></div></div> <table><tr><td>Accreditation No.</td><td>BPAD40353</td></tr><tr><td>Signature:</td><td></td></tr></table> <div>Authorised Practitioner Stamp</div>		Accreditation No.	BPAD40353	Signature:	
Accreditation No.	BPAD40353					
Signature:						

Reliance on the assessment and determination of the Bushfire Attack Level contained in this certificate should not extend beyond a period of 12 months from the date of issue of the certificate. If this certificate was issued more than 12 months ago, it is recommended that the validity of the determination be confirmed with the Accredited Practitioner and where required an updated certificate issued.

Bushfire Attack Level (BAL) Certificate

Determined in accordance with AS 3959-2009

This Certificate has been issued by a person accredited by Fire Protection Association Australia under the Bushfire Planning and Design (BPAD) Accreditation Scheme. The certificate details the conclusions of the full Bushfire Attack Level Assessment Report (full report) prepared by the Accredited Practitioner.



Property Details and Description of Works

Address Details	Unit no	Street no	Lot no 1366	Street name / Plan Reference Burleigh Boulevard		
	Suburb Jindowie			State WA	Postcode 6035	
Local government area	City of Wanneroo					
Main BCA class of the building	1a	Use(s) of the building	Residential			
Description of the building or works	Subdivision of land					

Determination of Highest Bushfire Attack Level

AS 3959 Assessment Procedure	Vegetation Classification	Effective Slope	Separation Distance	BAL
Method 1	Class D - Scrub	Upslope	71m	12.5

BPAD Accredited Practitioner Details

Name Tim Briggs - 23 Aug 2019	<div><p>I hereby declare that I am a BPAD accredited bushfire practitioner.</p></div>	
Company Details Entire Fire Management		
I hereby certify that I have undertaken the assessment of the above site and determined the Bushfire Attack Level stated above in accordance with the requirements of AS 3959-2009 (Incorporating Amendments 1, 2 and 3).	Accreditation No. BPAD40353	
	Signature:	
Authorised Practitioner Stamp		

Reliance on the assessment and determination of the Bushfire Attack Level contained in this certificate should not extend beyond a period of 12 months from the date of issue of the certificate. If this certificate was issued more than 12 months ago, it is recommended that the validity of the determination be confirmed with the Accredited Practitioner and where required an updated certificate issued.

Bushfire Attack Level (BAL) Certificate

Determined in accordance with AS 3959-2009

This Certificate has been issued by a person accredited by Fire Protection Association Australia under the Bushfire Planning and Design (BPAD) Accreditation Scheme. The certificate details the conclusions of the full Bushfire Attack Level Assessment Report (full report) prepared by the Accredited Practitioner.



Property Details and Description of Works

Address Details	Unit no	Street no	Lot no 1367	Street name / Plan Reference Burleigh Boulevard		
	Suburb Jindowie			State WA	Postcode 6035	
Local government area	City of Wanneroo					
Main BCA class of the building	1a	Use(s) of the building		Residential		
Description of the building or works	Subdivision of land					

Determination of Highest Bushfire Attack Level

AS 3959 Assessment Procedure	Vegetation Classification	Effective Slope	Separation Distance	BAL
Method 1	Class D - Scrub	Upslope	62m	12.5

BPAD Accredited Practitioner Details

Name	Tim Briggs - 23 Aug 2019			
Company Details	Entire Fire Management			
I hereby certify that I have undertaken the assessment of the above site and determined the Bushfire Attack Level stated above in accordance with the requirements of AS 3959-2009 (Incorporating Amendments 1, 2 and 3).	<div><div><p>BPAD Bushfire Planning & Design Accredited Practitioner Level 1</p></div><p>I hereby declare that I am a BPAD accredited bushfire practitioner.</p></div>			
	Accreditation No.	BPAD40353		
	Signature:			
Authorised Practitioner Stamp				

Reliance on the assessment and determination of the Bushfire Attack Level contained in this certificate should not extend beyond a period of 12 months from the date of issue of the certificate. If this certificate was issued more than 12 months ago, it is recommended that the validity of the determination be confirmed with the Accredited Practitioner and where required an updated certificate issued.

Bushfire Attack Level (BAL) Certificate

Determined in accordance with AS 3959-2009

This Certificate has been issued by a person accredited by Fire Protection Association Australia under the Bushfire Planning and Design (BPAD) Accreditation Scheme. The certificate details the conclusions of the full Bushfire Attack Level Assessment Report (full report) prepared by the Accredited Practitioner.





Property Details and Description of Works

Address Details	Unit no	Street no	Lot no 1368	Street name / Plan Reference Burleigh Boulevard		
	Suburb Jindowie			State WA	Postcode 6035	
Local government area	City of Wanneroo					
Main BCA class of the building	1a	Use(s) of the building		Residential		
Description of the building or works	Subdivision of land					

Determination of Highest Bushfire Attack Level

AS 3959 Assessment Procedure	Vegetation Classification	Effective Slope	Separation Distance	BAL
Method 1	Class D - Scrub	Upslope	53m	12.5

BPAD Accredited Practitioner Details

Name	Tim Briggs - 23 Aug 2019							
Company Details	Entire Fire Management							
I hereby certify that I have undertaken the assessment of the above site and determined the Bushfire Attack Level stated above in accordance with the requirements of AS 3959-2009 (Incorporating Amendments 1, 2 and 3).	<div>I hereby declare that I am a BPAD accredited bushfire practitioner.</div> <div></div> <table><tr><td>Accreditation No.</td><td>BPAD40353</td><td rowspan="2"></td></tr><tr><td>Signature:</td><td></td></tr></table> <div>Authorised Practitioner Stamp</div>			Accreditation No.	BPAD40353		Signature:	
Accreditation No.	BPAD40353							
Signature:								

Reliance on the assessment and determination of the Bushfire Attack Level contained in this certificate should not extend beyond a period of 12 months from the date of issue of the certificate. If this certificate was issued more than 12 months ago, it is recommended that the validity of the determination be confirmed with the Accredited Practitioner and where required an updated certificate issued.

Bushfire Attack Level (BAL) Certificate

Determined in accordance with AS 3959-2009

This Certificate has been issued by a person accredited by Fire Protection Association Australia under the Bushfire Planning and Design (BPAD) Accreditation Scheme. The certificate details the conclusions of the full Bushfire Attack Level Assessment Report (full report) prepared by the Accredited Practitioner.





Property Details and Description of Works

Address Details	Unit no	Street no	Lot no 1369	Street name / Plan Reference Burleigh Boulevard		
	Suburb Jindowie			State WA	Postcode 6035	
Local government area	City of Wanneroo					
Main BCA class of the building	1a	Use(s) of the building		Residential		
Description of the building or works	Subdivision of land					

Determination of Highest Bushfire Attack Level

AS 3959 Assessment Procedure	Vegetation Classification	Effective Slope	Separation Distance	BAL
Method 1	Class D - Scrub	Upslope	45m	12.5

BPAD Accredited Practitioner Details

Name Tim Briggs - 23 Aug 2019	<div><div><p>I hereby declare that I am a BPAD accredited bushfire practitioner.</p></div><div><table><tr><td>Accreditation No.</td><td>BPAD40353</td></tr><tr><td>Signature:</td><td></td></tr></table></div></div>	Accreditation No.	BPAD40353	Signature:	
Accreditation No.		BPAD40353			
Signature:					
Company Details Entire Fire Management					
I hereby certify that I have undertaken the assessment of the above site and determined the Bushfire Attack Level stated above in accordance with the requirements of AS 3959-2009 (Incorporating Amendments 1, 2 and 3).					
<div>Authorised Practitioner Stamp</div>					

Reliance on the assessment and determination of the Bushfire Attack Level contained in this certificate should not extend beyond a period of 12 months from the date of issue of the certificate. If this certificate was issued more than 12 months ago, it is recommended that the validity of the determination be confirmed with the Accredited Practitioner and where required an updated certificate issued.

Bushfire Attack Level (BAL) Certificate

Determined in accordance with AS 3959-2009

This Certificate has been issued by a person accredited by Fire Protection Association Australia under the Bushfire Planning and Design (BPAD) Accreditation Scheme. The certificate details the conclusions of the full Bushfire Attack Level Assessment Report (full report) prepared by the Accredited Practitioner.


Property Details and Description of Works

Address Details	Unit no	Street no	Lot no 1370	Street name / Plan Reference Burleigh Boulevard		
	Suburb Jindowie			State WA	Postcode 6035	
Local government area	City of Wanneroo					
Main BCA class of the building	1a	Use(s) of the building		Residential		
Description of the building or works	Subdivision of land					

Determination of Highest Bushfire Attack Level

AS 3959 Assessment Procedure	Vegetation Classification	Effective Slope	Separation Distance	BAL
Method 1	Class D - Scrub	Upslope	37m	12.5

BPAD Accredited Practitioner Details

Name	Tim Briggs - 23 Aug 2019							
Company Details	Entire Fire Management							
I hereby certify that I have undertaken the assessment of the above site and determined the Bushfire Attack Level stated above in accordance with the requirements of AS 3959-2009 (Incorporating Amendments 1, 2 and 3).	<div><div>I hereby declare that I am a BPAD accredited bushfire practitioner.</div><div></div></div> <table><tr><td>Accreditation No.</td><td>BPAD40353</td><td rowspan="2"></td></tr><tr><td>Signature:</td><td></td></tr></table> <div>Authorised Practitioner Stamp</div>			Accreditation No.	BPAD40353		Signature:	
Accreditation No.	BPAD40353							
Signature:								

Reliance on the assessment and determination of the Bushfire Attack Level contained in this certificate should not extend beyond a period of 12 months from the date of issue of the certificate. If this certificate was issued more than 12 months ago, it is recommended that the validity of the determination be confirmed with the Accredited Practitioner and where required an updated certificate issued.

Bushfire Attack Level (BAL) Certificate

Determined in accordance with AS 3959-2009

This Certificate has been issued by a person accredited by Fire Protection Association Australia under the Bushfire Planning and Design (BPAD) Accreditation Scheme. The certificate details the conclusions of the full Bushfire Attack Level Assessment Report (full report) prepared by the Accredited Practitioner.



Property Details and Description of Works

Address Details	Unit no	Street no	Lot no 1371	Street name / Plan Reference Burleigh Boulevard		
	Suburb Jindowie			State WA	Postcode 6035	
Local government area	City of Wanneroo					
Main BCA class of the building	1a	Use(s) of the building		Residential		
Description of the building or works	Subdivision of land					

Determination of Highest Bushfire Attack Level

AS 3959 Assessment Procedure	Vegetation Classification	Effective Slope	Separation Distance	BAL
Method 1	Class D - Scrub	Upslope	31m	12.5

BPAD Accredited Practitioner Details

Name	Tim Briggs - 23 Aug 2019		
Company Details	Entire Fire Management		
I hereby certify that I have undertaken the assessment of the above site and determined the Bushfire Attack Level stated above in accordance with the requirements of AS 3959-2009 (Incorporating Amendments 1, 2 and 3).	<div>I hereby declare that I am a BPAD accredited bushfire practitioner.</div> <div></div>		
	Accreditation No.	BPAD40353	
	Signature:		
Authorised Practitioner Stamp			

Reliance on the assessment and determination of the Bushfire Attack Level contained in this certificate should not extend beyond a period of 12 months from the date of issue of the certificate. If this certificate was issued more than 12 months ago, it is recommended that the validity of the determination be confirmed with the Accredited Practitioner and where required an updated certificate issued.

Bushfire Attack Level (BAL) Certificate

Determined in accordance with AS 3959-2009

This Certificate has been issued by a person accredited by Fire Protection Association Australia under the Bushfire Planning and Design (BPAD) Accreditation Scheme. The certificate details the conclusions of the full Bushfire Attack Level Assessment Report (full report) prepared by the Accredited Practitioner.





Property Details and Description of Works

Address Details	Unit no	Street no	Lot no 1372	Street name / Plan Reference Burleigh Boulevard		
	Suburb Jindowie			State WA	Postcode 6035	
Local government area	City of Wanneroo					
Main BCA class of the building	1a	Use(s) of the building		Residential		
Description of the building or works	Subdivision of land					

Determination of Highest Bushfire Attack Level

AS 3959 Assessment Procedure	Vegetation Classification	Effective Slope	Separation Distance	BAL
Method 1	Class D - Scrub	Upslope	26m	19

BPAD Accredited Practitioner Details

Name	Tim Briggs - 23 Aug 2019							
Company Details	Entire Fire Management							
I hereby certify that I have undertaken the assessment of the above site and determined the Bushfire Attack Level stated above in accordance with the requirements of AS 3959-2009 (Incorporating Amendments 1, 2 and 3).	<div>I hereby declare that I am a BPAD accredited bushfire practitioner.</div> <div></div> <table><tr><td>Accreditation No.</td><td>BPAD40353</td><td rowspan="2"></td></tr><tr><td>Signature:</td><td></td></tr></table> <div>Authorised Practitioner Stamp</div>			Accreditation No.	BPAD40353		Signature:	
Accreditation No.	BPAD40353							
Signature:								

Reliance on the assessment and determination of the Bushfire Attack Level contained in this certificate should not extend beyond a period of 12 months from the date of issue of the certificate. If this certificate was issued more than 12 months ago, it is recommended that the validity of the determination be confirmed with the Accredited Practitioner and where required an updated certificate issued.

Bushfire Attack Level (BAL) Certificate

Determined in accordance with AS 3959-2009

This Certificate has been issued by a person accredited by Fire Protection Association Australia under the Bushfire Planning and Design (BPAD) Accreditation Scheme. The certificate details the conclusions of the full Bushfire Attack Level Assessment Report (full report) prepared by the Accredited Practitioner.





Property Details and Description of Works

Address Details	Unit no	Street no	Lot no 2145	Street name / Plan Reference Bundjalung Rise		
	Suburb Jindowie			State WA	Postcode 6035	
Local government area	City of Wanneroo					
Main BCA class of the building	1a	Use(s) of the building		Residential		
Description of the building or works	Subdivision of land					

Determination of Highest Bushfire Attack Level

AS 3959 Assessment Procedure	Vegetation Classification	Effective Slope	Separation Distance	BAL
Method 1	Class D - Scrub	Upslope	100m+	LOW

BPAD Accredited Practitioner Details

Name	Tim Briggs - 23 Aug 2019					
Company Details	Entire Fire Management					
I hereby certify that I have undertaken the assessment of the above site and determined the Bushfire Attack Level stated above in accordance with the requirements of AS 3959-2009 (Incorporating Amendments 1, 2 and 3).	<div><div>I hereby declare that I am a BPAD accredited bushfire practitioner.</div><div></div></div> <table><tr><td>Accreditation No.</td><td>BPAD40353</td></tr><tr><td>Signature:</td><td></td></tr></table> <div>Authorised Practitioner Stamp</div>		Accreditation No.	BPAD40353	Signature:	
Accreditation No.	BPAD40353					
Signature:						

Reliance on the assessment and determination of the Bushfire Attack Level contained in this certificate should not extend beyond a period of 12 months from the date of issue of the certificate. If this certificate was issued more than 12 months ago, it is recommended that the validity of the determination be confirmed with the Accredited Practitioner and where required an updated certificate issued.

Bushfire Attack Level (BAL) Certificate

Determined in accordance with AS 3959-2009

This Certificate has been issued by a person accredited by Fire Protection Association Australia under the Bushfire Planning and Design (BPAD) Accreditation Scheme. The certificate details the conclusions of the full Bushfire Attack Level Assessment Report (full report) prepared by the Accredited Practitioner.



Property Details and Description of Works

Address Details	Unit no	Street no	Lot no 2165	Street name / Plan Reference Bundjalung Rise		
	Suburb Jindowie			State WA	Postcode 6035	
Local government area	City of Wanneroo					
Main BCA class of the building	1a	Use(s) of the building		Residential		
Description of the building or works	Subdivision of land					

Determination of Highest Bushfire Attack Level

AS 3959 Assessment Procedure	Vegetation Classification	Effective Slope	Separation Distance	BAL
Method 1	Class D - Scrub	Upslope	100m+	LOW

BPAD Accredited Practitioner Details

Name	Tim Briggs - 23 Aug 2019		
Company Details	Entire Fire Management		
I hereby certify that I have undertaken the assessment of the above site and determined the Bushfire Attack Level stated above in accordance with the requirements of AS 3959-2009 (Incorporating Amendments 1, 2 and 3).	<div>I hereby declare that I am a BPAD accredited bushfire practitioner.</div> <div></div>		
	Accreditation No.	BPAD40353	
	Signature:		
Authorised Practitioner Stamp			

Reliance on the assessment and determination of the Bushfire Attack Level contained in this certificate should not extend beyond a period of 12 months from the date of issue of the certificate. If this certificate was issued more than 12 months ago, it is recommended that the validity of the determination be confirmed with the Accredited Practitioner and where required an updated certificate issued.

Bushfire Attack Level (BAL) Certificate

Determined in accordance with AS 3959-2009

This Certificate has been issued by a person accredited by Fire Protection Association Australia under the Bushfire Planning and Design (BPAD) Accreditation Scheme. The certificate details the conclusions of the full Bushfire Attack Level Assessment Report (full report) prepared by the Accredited Practitioner.



Property Details and Description of Works

Address Details	Unit no	Street no	Lot no 2166	Street name / Plan Reference Bundjalung Rise		
	Suburb Jindowie			State WA	Postcode 6035	
Local government area	City of Wanneroo					
Main BCA class of the building	1a	Use(s) of the building		Residential		
Description of the building or works	Subdivision of land					

Determination of Highest Bushfire Attack Level

AS 3959 Assessment Procedure	Vegetation Classification	Effective Slope	Separation Distance	BAL
Method 1	Class D - Scrub	Upslope	100m	LOW

BPAD Accredited Practitioner Details

Name	Tim Briggs - 23 Aug 2019		
Company Details	Entire Fire Management		
I hereby certify that I have undertaken the assessment of the above site and determined the Bushfire Attack Level stated above in accordance with the requirements of AS 3959-2009 (Incorporating Amendments 1, 2 and 3).	<div><div></div><div>I hereby declare that I am a BPAD accredited bushfire practitioner.</div></div>		
	Accreditation No.	BPAD40353	
	Signature:		
Authorised Practitioner Stamp			

Reliance on the assessment and determination of the Bushfire Attack Level contained in this certificate should not extend beyond a period of 12 months from the date of issue of the certificate. If this certificate was issued more than 12 months ago, it is recommended that the validity of the determination be confirmed with the Accredited Practitioner and where required an updated certificate issued.

Bushfire Attack Level (BAL) Certificate

Determined in accordance with AS 3959-2009

This Certificate has been issued by a person accredited by Fire Protection Association Australia under the Bushfire Planning and Design (BPAD) Accreditation Scheme. The certificate details the conclusions of the full Bushfire Attack Level Assessment Report (full report) prepared by the Accredited Practitioner.



Property Details and Description of Works

Address Details	Unit no	Street no	Lot no 2167	Street name / Plan Reference Bundjalung Rise		
	Suburb Jindowie			State WA	Postcode 6035	
Local government area	City of Wanneroo					
Main BCA class of the building	1a	Use(s) of the building	Residential			
Description of the building or works	Subdivision of land					

Determination of Highest Bushfire Attack Level

AS 3959 Assessment Procedure	Vegetation Classification	Effective Slope	Separation Distance	BAL
Method 1	Class D - Scrub	Upslope	93m	12.5

BPAD Accredited Practitioner Details

Name	Tim Briggs - 23 Aug 2019	
Company Details	Entire Fire Management	
I hereby certify that I have undertaken the assessment of the above site and determined the Bushfire Attack Level stated above in accordance with the requirements of AS 3959-2009 (Incorporating Amendments 1, 2 and 3).	I hereby declare that I am a BPAD accredited bushfire practitioner.	
		
	Accreditation No.	BPAD40353
	Signature:	
Authorised Practitioner Stamp		

Reliance on the assessment and determination of the Bushfire Attack Level contained in this certificate should not extend beyond a period of 12 months from the date of issue of the certificate. If this certificate was issued more than 12 months ago, it is recommended that the validity of the determination be confirmed with the Accredited Practitioner and where required an updated certificate issued.

Bushfire Attack Level (BAL) Certificate

Determined in accordance with AS 3959-2009

This Certificate has been issued by a person accredited by Fire Protection Association Australia under the Bushfire Planning and Design (BPAD) Accreditation Scheme. The certificate details the conclusions of the full Bushfire Attack Level Assessment Report (full report) prepared by the Accredited Practitioner.


Property Details and Description of Works

Address Details	Unit no	Street no	Lot no 2168	Street name / Plan Reference Bundjalung Rise		
	Suburb Jindowie			State WA	Postcode 6035	
Local government area	City of Wanneroo					
Main BCA class of the building	1a	Use(s) of the building		Residential		
Description of the building or works	Subdivision of land					

Determination of Highest Bushfire Attack Level

AS 3959 Assessment Procedure	Vegetation Classification	Effective Slope	Separation Distance	BAL
Method 1	Class D - Scrub	Upslope	83m	12.5

BPAD Accredited Practitioner Details

Name	Tim Briggs - 23 Aug 2019							
Company Details	Entire Fire Management							
I hereby certify that I have undertaken the assessment of the above site and determined the Bushfire Attack Level stated above in accordance with the requirements of AS 3959-2009 (Incorporating Amendments 1, 2 and 3).	<div>I hereby declare that I am a BPAD accredited bushfire practitioner.</div> <div></div> <table><tr><td>Accreditation No.</td><td>BPAD40353</td><td rowspan="2"></td></tr><tr><td>Signature:</td><td></td></tr></table> <div>Authorised Practitioner Stamp</div>			Accreditation No.	BPAD40353		Signature:	
Accreditation No.	BPAD40353							
Signature:								

Reliance on the assessment and determination of the Bushfire Attack Level contained in this certificate should not extend beyond a period of 12 months from the date of issue of the certificate. If this certificate was issued more than 12 months ago, it is recommended that the validity of the determination be confirmed with the Accredited Practitioner and where required an updated certificate issued.

Bushfire Attack Level (BAL) Certificate

Determined in accordance with AS 3959-2009

This Certificate has been issued by a person accredited by Fire Protection Association Australia under the Bushfire Planning and Design (BPAD) Accreditation Scheme. The certificate details the conclusions of the full Bushfire Attack Level Assessment Report (full report) prepared by the Accredited Practitioner.



Property Details and Description of Works

Address Details	Unit no	Street no	Lot no 2169	Street name / Plan Reference Bundjalung Rise		
	Suburb Jindowie			State WA	Postcode 6035	
Local government area	City of Wanneroo					
Main BCA class of the building	1a	Use(s) of the building	Residential			
Description of the building or works	Subdivision of land					

Determination of Highest Bushfire Attack Level

AS 3959 Assessment Procedure	Vegetation Classification	Effective Slope	Separation Distance	BAL
Method 1	Class D - Scrub	Upslope	71m	12.5

BPAD Accredited Practitioner Details

Name	Tim Briggs - 23 Aug 2019		
Company Details	Entire Fire Management		
I hereby certify that I have undertaken the assessment of the above site and determined the Bushfire Attack Level stated above in accordance with the requirements of AS 3959-2009 (Incorporating Amendments 1, 2 and 3).	<div>I hereby declare that I am a BPAD accredited bushfire practitioner.</div> <div></div>		
	Accreditation No.	BPAD40353	
	Signature:		
Authorised Practitioner Stamp			

Reliance on the assessment and determination of the Bushfire Attack Level contained in this certificate should not extend beyond a period of 12 months from the date of issue of the certificate. If this certificate was issued more than 12 months ago, it is recommended that the validity of the determination be confirmed with the Accredited Practitioner and where required an updated certificate issued.

Bushfire Attack Level (BAL) Certificate

Determined in accordance with AS 3959-2009

This Certificate has been issued by a person accredited by Fire Protection Association Australia under the Bushfire Planning and Design (BPAD) Accreditation Scheme. The certificate details the conclusions of the full Bushfire Attack Level Assessment Report (full report) prepared by the Accredited Practitioner.





Property Details and Description of Works

Address Details	Unit no	Street no	Lot no 2172	Street name / Plan Reference Bundjalung Rise		
	Suburb Jindowie			State WA	Postcode 6035	
Local government area	City of Wanneroo					
Main BCA class of the building	1a	Use(s) of the building		Residential		
Description of the building or works	Subdivision of land					

Determination of Highest Bushfire Attack Level

AS 3959 Assessment Procedure	Vegetation Classification	Effective Slope	Separation Distance	BAL
Method 1	Class D - Scrub	Upslope	15m	29

BPAD Accredited Practitioner Details

Name	Tim Briggs - 23 Aug 2019							
Company Details	Entire Fire Management							
I hereby certify that I have undertaken the assessment of the above site and determined the Bushfire Attack Level stated above in accordance with the requirements of AS 3959-2009 (Incorporating Amendments 1, 2 and 3).	<div>I hereby declare that I am a BPAD accredited bushfire practitioner.</div> <div></div> <table><tr><td>Accreditation No.</td><td>BPAD40353</td><td rowspan="2"></td></tr><tr><td>Signature:</td><td></td></tr></table> <div>Authorised Practitioner Stamp</div>			Accreditation No.	BPAD40353		Signature:	
Accreditation No.	BPAD40353							
Signature:								

Reliance on the assessment and determination of the Bushfire Attack Level contained in this certificate should not extend beyond a period of 12 months from the date of issue of the certificate. If this certificate was issued more than 12 months ago, it is recommended that the validity of the determination be confirmed with the Accredited Practitioner and where required an updated certificate issued.

Bushfire Attack Level (BAL) Certificate

Determined in accordance with AS 3959-2009

This Certificate has been issued by a person accredited by Fire Protection Association Australia under the Bushfire Planning and Design (BPAD) Accreditation Scheme. The certificate details the conclusions of the full Bushfire Attack Level Assessment Report (full report) prepared by the Accredited Practitioner.



Property Details and Description of Works

Address Details	Unit no	Street no	Lot no 2176	Street name / Plan Reference Bundjalung Rise		
	Suburb Jindowie			State WA	Postcode 6035	
Local government area	City of Wanneroo					
Main BCA class of the building	1a	Use(s) of the building		Residential		
Description of the building or works	Subdivision of land					

Determination of Highest Bushfire Attack Level

AS 3959 Assessment Procedure	Vegetation Classification	Effective Slope	Separation Distance	BAL
Method 1	Class D - Scrub	Upslope	55m	12.5

BPAD Accredited Practitioner Details

Name	Tim Briggs - 23 Aug 2019		
Company Details	Entire Fire Management		
I hereby certify that I have undertaken the assessment of the above site and determined the Bushfire Attack Level stated above in accordance with the requirements of AS 3959-2009 (Incorporating Amendments 1, 2 and 3).	<div>I hereby declare that I am a BPAD accredited bushfire practitioner.</div> <div></div>		
	Accreditation No.	BPAD40353	
	Signature:		
Authorised Practitioner Stamp			

Reliance on the assessment and determination of the Bushfire Attack Level contained in this certificate should not extend beyond a period of 12 months from the date of issue of the certificate. If this certificate was issued more than 12 months ago, it is recommended that the validity of the determination be confirmed with the Accredited Practitioner and where required an updated certificate issued.

Bushfire Attack Level (BAL) Certificate

Determined in accordance with AS 3959-2009

This Certificate has been issued by a person accredited by Fire Protection Association Australia under the Bushfire Planning and Design (BPAD) Accreditation Scheme. The certificate details the conclusions of the full Bushfire Attack Level Assessment Report (full report) prepared by the Accredited Practitioner.





Property Details and Description of Works

Address Details	Unit no	Street no	Lot no 2180	Street name / Plan Reference Bundjalung Rise		
	Suburb Jindowie			State WA	Postcode 6035	
Local government area	City of Wanneroo					
Main BCA class of the building	1a	Use(s) of the building		Residential		
Description of the building or works	Subdivision of land					

Determination of Highest Bushfire Attack Level

AS 3959 Assessment Procedure	Vegetation Classification	Effective Slope	Separation Distance	BAL
Method 1	Class D - Scrub	Upslope	100m	LOW

BPAD Accredited Practitioner Details

Name	Tim Briggs - 23 Aug 2019							
Company Details	Entire Fire Management							
I hereby certify that I have undertaken the assessment of the above site and determined the Bushfire Attack Level stated above in accordance with the requirements of AS 3959-2009 (Incorporating Amendments 1, 2 and 3).	<div>I hereby declare that I am a BPAD accredited bushfire practitioner.</div> <div></div> <table><tr><td>Accreditation No.</td><td>BPAD40353</td><td rowspan="2"></td></tr><tr><td>Signature:</td><td></td></tr></table> <div>Authorised Practitioner Stamp</div>			Accreditation No.	BPAD40353		Signature:	
Accreditation No.	BPAD40353							
Signature:								

Reliance on the assessment and determination of the Bushfire Attack Level contained in this certificate should not extend beyond a period of 12 months from the date of issue of the certificate. If this certificate was issued more than 12 months ago, it is recommended that the validity of the determination be confirmed with the Accredited Practitioner and where required an updated certificate issued.

Bushfire Attack Level (BAL) Certificate

Determined in accordance with AS 3959-2009

This Certificate has been issued by a person accredited by Fire Protection Association Australia under the Bushfire Planning and Design (BPAD) Accreditation Scheme. The certificate details the conclusions of the full Bushfire Attack Level Assessment Report (full report) prepared by the Accredited Practitioner.





Property Details and Description of Works

Address Details	Unit no	Street no	Lot no 2199	Street name / Plan Reference Bundjalung Rise		
	Suburb Jindowie			State WA	Postcode 6035	
Local government area	City of Wanneroo					
Main BCA class of the building	1a	Use(s) of the building		Residential		
Description of the building or works	Subdivision of land					

Determination of Highest Bushfire Attack Level

AS 3959 Assessment Procedure	Vegetation Classification	Effective Slope	Separation Distance	BAL
Method 1	Class D - Scrub	Upslope	75m	12.5

BPAD Accredited Practitioner Details

Name	Tim Briggs - 23 Aug 2019							
Company Details	Entire Fire Management							
I hereby certify that I have undertaken the assessment of the above site and determined the Bushfire Attack Level stated above in accordance with the requirements of AS 3959-2009 (Incorporating Amendments 1, 2 and 3).	<div>I hereby declare that I am a BPAD accredited bushfire practitioner.</div> <div></div> <table><tr><td>Accreditation No.</td><td>BPAD40353</td><td rowspan="2"></td></tr><tr><td>Signature:</td><td></td></tr></table> <div>Authorised Practitioner Stamp</div>			Accreditation No.	BPAD40353		Signature:	
Accreditation No.	BPAD40353							
Signature:								

Reliance on the assessment and determination of the Bushfire Attack Level contained in this certificate should not extend beyond a period of 12 months from the date of issue of the certificate. If this certificate was issued more than 12 months ago, it is recommended that the validity of the determination be confirmed with the Accredited Practitioner and where required an updated certificate issued.

Bushfire Attack Level (BAL) Certificate

Determined in accordance with AS 3959-2009

This Certificate has been issued by a person accredited by Fire Protection Association Australia under the Bushfire Planning and Design (BPAD) Accreditation Scheme. The certificate details the conclusions of the full Bushfire Attack Level Assessment Report (full report) prepared by the Accredited Practitioner.



Property Details and Description of Works

Address Details	Unit no	Street no	Lot no 2200	Street name / Plan Reference Bundjalung Rise		
	Suburb Jindowie			State WA	Postcode 6035	
Local government area	City of Wanneroo					
Main BCA class of the building	1a	Use(s) of the building	Residential			
Description of the building or works	Subdivision of land					

Determination of Highest Bushfire Attack Level

AS 3959 Assessment Procedure	Vegetation Classification	Effective Slope	Separation Distance	BAL
Method 1	Class D - Scrub	Upslope	86m	12.5

BPAD Accredited Practitioner Details

Name Tim Briggs - 23 Aug 2019	<div><div><p>I hereby declare that I am a BPAD accredited bushfire practitioner.</p></div></div>	
Company Details Entire Fire Management		
I hereby certify that I have undertaken the assessment of the above site and determined the Bushfire Attack Level stated above in accordance with the requirements of AS 3959-2009 (Incorporating Amendments 1, 2 and 3).	Accreditation No. BPAD40353	
	Signature:	
Authorised Practitioner Stamp		

Reliance on the assessment and determination of the Bushfire Attack Level contained in this certificate should not extend beyond a period of 12 months from the date of issue of the certificate. If this certificate was issued more than 12 months ago, it is recommended that the validity of the determination be confirmed with the Accredited Practitioner and where required an updated certificate issued.

Bushfire Attack Level (BAL) Certificate

Determined in accordance with AS 3959-2009

This Certificate has been issued by a person accredited by Fire Protection Association Australia under the Bushfire Planning and Design (BPAD) Accreditation Scheme. The certificate details the conclusions of the full Bushfire Attack Level Assessment Report (full report) prepared by the Accredited Practitioner.


Property Details and Description of Works

Address Details	Unit no	Street no	Lot no 2204	Street name / Plan Reference Yanga Lane		
	Suburb Jindowie			State WA	Postcode 6035	
Local government area	City of Wanneroo					
Main BCA class of the building	1a	Use(s) of the building	Residential			
Description of the building or works	Subdivision of land					

Determination of Highest Bushfire Attack Level

AS 3959 Assessment Procedure	Vegetation Classification	Effective Slope	Separation Distance	BAL
Method 1	Class D - Scrub	Upslope	100m+	LOW

BPAD Accredited Practitioner Details

Name	Tim Briggs - 23 Aug 2019							
Company Details	Entire Fire Management							
I hereby certify that I have undertaken the assessment of the above site and determined the Bushfire Attack Level stated above in accordance with the requirements of AS 3959-2009 (Incorporating Amendments 1, 2 and 3).	<div>I hereby declare that I am a BPAD accredited bushfire practitioner.</div> <div></div> <table><tr><td>Accreditation No.</td><td>BPAD40353</td><td rowspan="2"></td></tr><tr><td>Signature:</td><td></td></tr></table> <div>Authorised Practitioner Stamp</div>			Accreditation No.	BPAD40353		Signature:	
Accreditation No.	BPAD40353							
Signature:								

Reliance on the assessment and determination of the Bushfire Attack Level contained in this certificate should not extend beyond a period of 12 months from the date of issue of the certificate. If this certificate was issued more than 12 months ago, it is recommended that the validity of the determination be confirmed with the Accredited Practitioner and where required an updated certificate issued.

Bushfire Attack Level (BAL) Certificate

Determined in accordance with AS 3959-2009

This Certificate has been issued by a person accredited by Fire Protection Association Australia under the Bushfire Planning and Design (BPAD) Accreditation Scheme. The certificate details the conclusions of the full Bushfire Attack Level Assessment Report (full report) prepared by the Accredited Practitioner.




Property Details and Description of Works

Address Details	Unit no	Street no	Lot no 2211	Street name / Plan Reference Mebbin Grove		
	Suburb Jindowie			State WA	Postcode 6035	
Local government area	City of Wanneroo					
Main BCA class of the building	1a	Use(s) of the building	Residential			
Description of the building or works	Subdivision of land					

Determination of Highest Bushfire Attack Level

AS 3959 Assessment Procedure	Vegetation Classification	Effective Slope	Separation Distance	BAL
Method 1	Class D - Scrub	Upslope	54m	12.5

BPAD Accredited Practitioner Details

Name Tim Briggs - 23 Aug 2019	<div><div><p>I hereby declare that I am a BPAD accredited bushfire practitioner.</p></div></div>	
Company Details Entire Fire Management		
I hereby certify that I have undertaken the assessment of the above site and determined the Bushfire Attack Level stated above in accordance with the requirements of AS 3959-2009 (Incorporating Amendments 1, 2 and 3).		
	Accreditation No.	BPAD40353
	Signature:	
<div><div><p>Authorised Practitioner Stamp</p></div></div>		

Reliance on the assessment and determination of the Bushfire Attack Level contained in this certificate should not extend beyond a period of 12 months from the date of issue of the certificate. If this certificate was issued more than 12 months ago, it is recommended that the validity of the determination be confirmed with the Accredited Practitioner and where required an updated certificate issued.

Bushfire Attack Level (BAL) Certificate

Determined in accordance with AS 3959-2009

This Certificate has been issued by a person accredited by Fire Protection Association Australia under the Bushfire Planning and Design (BPAD) Accreditation Scheme. The certificate details the conclusions of the full Bushfire Attack Level Assessment Report (full report) prepared by the Accredited Practitioner.



Property Details and Description of Works

Address Details	Unit no	Street no	Lot no 2212	Street name / Plan Reference Mebbin Grove		
	Suburb Jindowie			State WA	Postcode 6035	
Local government area	City of Wanneroo					
Main BCA class of the building	1a	Use(s) of the building		Residential		
Description of the building or works	Subdivision of land					

Determination of Highest Bushfire Attack Level

AS 3959 Assessment Procedure	Vegetation Classification	Effective Slope	Separation Distance	BAL
Method 1	Class D - Scrub	Upslope	42m	12.5

BPAD Accredited Practitioner Details

Name	Tim Briggs - 23 Aug 2019		
Company Details	Entire Fire Management		
I hereby certify that I have undertaken the assessment of the above site and determined the Bushfire Attack Level stated above in accordance with the requirements of AS 3959-2009 (Incorporating Amendments 1, 2 and 3).	<div>I hereby declare that I am a BPAD accredited bushfire practitioner.</div> <div></div>		
	Accreditation No.	BPAD40353	
	Signature:		
Authorised Practitioner Stamp			

Reliance on the assessment and determination of the Bushfire Attack Level contained in this certificate should not extend beyond a period of 12 months from the date of issue of the certificate. If this certificate was issued more than 12 months ago, it is recommended that the validity of the determination be confirmed with the Accredited Practitioner and where required an updated certificate issued.

Bushfire Attack Level (BAL) Certificate

Determined in accordance with AS 3959-2009

This Certificate has been issued by a person accredited by Fire Protection Association Australia under the Bushfire Planning and Design (BPAD) Accreditation Scheme. The certificate details the conclusions of the full Bushfire Attack Level Assessment Report (full report) prepared by the Accredited Practitioner.





Property Details and Description of Works

Address Details	Unit no	Street no	Lot no 2285	Street name / Plan Reference Nightcap Chase		
	Suburb Jindowie			State WA	Postcode 6035	
Local government area	City of Wanneroo					
Main BCA class of the building	1a	Use(s) of the building		Residential		
Description of the building or works	Subdivision of land					

Determination of Highest Bushfire Attack Level

AS 3959 Assessment Procedure	Vegetation Classification	Effective Slope	Separation Distance	BAL
Method 1	Class D - Scrub	Upslope	13m	29

BPAD Accredited Practitioner Details

Name	Tim Briggs - 23 Aug 2019							
Company Details	Entire Fire Management							
I hereby certify that I have undertaken the assessment of the above site and determined the Bushfire Attack Level stated above in accordance with the requirements of AS 3959-2009 (Incorporating Amendments 1, 2 and 3).	<div>I hereby declare that I am a BPAD accredited bushfire practitioner.</div> <div></div> <table><tr><td>Accreditation No.</td><td>BPAD40353</td><td rowspan="2"></td></tr><tr><td>Signature:</td><td></td></tr></table> <div>Authorised Practitioner Stamp</div>			Accreditation No.	BPAD40353		Signature:	
Accreditation No.	BPAD40353							
Signature:								

Reliance on the assessment and determination of the Bushfire Attack Level contained in this certificate should not extend beyond a period of 12 months from the date of issue of the certificate. If this certificate was issued more than 12 months ago, it is recommended that the validity of the determination be confirmed with the Accredited Practitioner and where required an updated certificate issued.