

# Bushfire Attack Level (BAL) Certificate

Determined in accordance with AS 3959-2009

This Certificate has been issued by a person accredited by Fire Protection Association Australia under the Bushfire Planning and Design (BPAD) Accreditation Scheme. The certificate details the conclusions of the full Bushfire Attack Level Assessment Report (full report) prepared by the Accredited Practitioner.



## Property Details and Description of Works

Address Details	Unit no	Street no	Lot no 2145	Street name / Plan Reference Bundjalung Rise		
	Suburb Jindowie			State WA	Postcode 6035	
Local government area	City of Wanneroo					
Main BCA class of the building	1a	Use(s) of the building		Residence		
Description of the building or works	Residential					

## Determination of Highest Bushfire Attack Level

AS 3959 Assessment Procedure	Vegetation Classification	Effective Slope	Separation Distance	BAL
Method 1	Class D - Scrub	Upslope 6°	140m	LOW

## BPAD Accredited Practitioner Details

<b>Name</b> Gavin Fancote	<b>Date:</b> 21/07/2020	<div>I hereby declare that I am a BPAD accredited bushfire practitioner.</div> <div></div>	
<b>Company Details</b> Entire Fire Management			
I hereby certify that I have undertaken the assessment of the above site and determined the Bushfire Attack Level stated above in accordance with the requirements of AS 3959-2009 (Incorporating Amendments 1, 2 and 3).		<b>Accreditation No.</b>	BPAD37922
		<b>Signature:</b>	
		Authorised Practitioner Stamp	

Reliance on the assessment and determination of the Bushfire Attack Level contained in this certificate should not extend beyond a period of 12 months from the date of issue of the certificate. If this certificate was issued more than 12 months ago, it is recommended that the validity of the determination be confirmed with the Accredited Practitioner and where required an updated certificate issued.

# Bushfire Attack Level (BAL) Certificate

Determined in accordance with AS 3959-2009

This Certificate has been issued by a person accredited by Fire Protection Association Australia under the Bushfire Planning and Design (BPAD) Accreditation Scheme. The certificate details the conclusions of the full Bushfire Attack Level Assessment Report (full report) prepared by the Accredited Practitioner.



## Property Details and Description of Works

Address Details	Unit no	Street no	Lot no 2167	Street name / Plan Reference Bundjalung Rise		
	Suburb Jindowie			State WA	Postcode 6035	
Local government area	City of Wanneroo					
Main BCA class of the building	1a	Use(s) of the building		Residence		
Description of the building or works	Residential					

## Determination of Highest Bushfire Attack Level

AS 3959 Assessment Procedure	Vegetation Classification	Effective Slope	Separation Distance	BAL
Method 1	Class D - Scrub	Upslope 6°	131m	LOW

## BPAD Accredited Practitioner Details

<b>Name</b> Gavin Fancote	<b>Date:</b> 21/07/2020	<div><p>I hereby declare that I am a BPAD accredited bushfire practitioner.</p></div>	
<b>Company Details</b> Entire Fire Management			
I hereby certify that I have undertaken the assessment of the above site and determined the Bushfire Attack Level stated above in accordance with the requirements of AS 3959-2009 (Incorporating Amendments 1, 2 and 3).			
		<b>Accreditation No.</b>	BPAD37922
		<b>Signature:</b>	
		Authorised Practitioner Stamp	

Reliance on the assessment and determination of the Bushfire Attack Level contained in this certificate should not extend beyond a period of 12 months from the date of issue of the certificate. If this certificate was issued more than 12 months ago, it is recommended that the validity of the determination be confirmed with the Accredited Practitioner and where required an updated certificate issued.

# Bushfire Attack Level (BAL) Certificate

Determined in accordance with AS 3959-2009

This Certificate has been issued by a person accredited by Fire Protection Association Australia under the Bushfire Planning and Design (BPAD) Accreditation Scheme. The certificate details the conclusions of the full Bushfire Attack Level Assessment Report (full report) prepared by the Accredited Practitioner.



## Property Details and Description of Works

Address Details	Unit no	Street no	Lot no 2169	Street name / Plan Reference Bundjalung Rise		
	Suburb Jindowie			State WA	Postcode 6035	
Local government area	City of Wanneroo					
Main BCA class of the building	1a	Use(s) of the building		Residence		
Description of the building or works	Residential					

## Determination of Highest Bushfire Attack Level

AS 3959 Assessment Procedure	Vegetation Classification	Effective Slope	Separation Distance	BAL
Method 1	Class D - Scrub	Upslope 6°	77m	12.5

## BPAD Accredited Practitioner Details

<b>Name</b> Gavin Fancote	<b>Date:</b> 21/07/2020	<div>I hereby declare that I am a BPAD accredited bushfire practitioner.</div> <div></div>	
<b>Company Details</b> Entire Fire Management			
I hereby certify that I have undertaken the assessment of the above site and determined the Bushfire Attack Level stated above in accordance with the requirements of AS 3959-2009 (Incorporating Amendments 1, 2 and 3).			
		<b>Accreditation No.</b>	BPAD37922
		<b>Signature:</b>	
		Authorised Practitioner Stamp	

Reliance on the assessment and determination of the Bushfire Attack Level contained in this certificate should not extend beyond a period of 12 months from the date of issue of the certificate. If this certificate was issued more than 12 months ago, it is recommended that the validity of the determination be confirmed with the Accredited Practitioner and where required an updated certificate issued.

# Bushfire Attack Level (BAL) Certificate

Determined in accordance with AS 3959-2009

This Certificate has been issued by a person accredited by Fire Protection Association Australia under the Bushfire Planning and Design (BPAD) Accreditation Scheme. The certificate details the conclusions of the full Bushfire Attack Level Assessment Report (full report) prepared by the Accredited Practitioner.



## Property Details and Description of Works

Address Details	Unit no	Street no	Lot no 2172	Street name / Plan Reference Bundjalung Rise		
	Suburb Jindowie			State WA	Postcode 6035	
Local government area	City of Wanneroo					
Main BCA class of the building	1a	Use(s) of the building		Residence		
Description of the building or works	Residential					

## Determination of Highest Bushfire Attack Level

AS 3959 Assessment Procedure	Vegetation Classification	Effective Slope	Separation Distance	BAL
Method 1	Class D - Scrub	Upslope 6°	19m	19

## BPAD Accredited Practitioner Details

<b>Name</b> Gavin Fancote	<b>Date:</b> 21/07/2020	<div>I hereby declare that I am a BPAD accredited bushfire practitioner.</div> <div></div>	
<b>Company Details</b> Entire Fire Management			
I hereby certify that I have undertaken the assessment of the above site and determined the Bushfire Attack Level stated above in accordance with the requirements of AS 3959-2009 (Incorporating Amendments 1, 2 and 3).			
		<b>Accreditation No.</b>	BPAD37922
		<b>Signature:</b>	
<div>Authorised Practitioner Stamp</div>			

Reliance on the assessment and determination of the Bushfire Attack Level contained in this certificate should not extend beyond a period of 12 months from the date of issue of the certificate. If this certificate was issued more than 12 months ago, it is recommended that the validity of the determination be confirmed with the Accredited Practitioner and where required an updated certificate issued.

# Bushfire Attack Level (BAL) Certificate

Determined in accordance with AS 3959-2009

This Certificate has been issued by a person accredited by Fire Protection Association Australia under the Bushfire Planning and Design (BPAD) Accreditation Scheme. The certificate details the conclusions of the full Bushfire Attack Level Assessment Report (full report) prepared by the Accredited Practitioner.



## Property Details and Description of Works

Address Details	Unit no	Street no	Lot no 2176	Street name / Plan Reference Bundjalung Rise		
	Suburb Jindowie			State WA	Postcode 6035	
Local government area	City of Wanneroo					
Main BCA class of the building	1a	Use(s) of the building		Residence		
Description of the building or works	Residential					

## Determination of Highest Bushfire Attack Level

AS 3959 Assessment Procedure	Vegetation Classification	Effective Slope	Separation Distance	BAL
Method 1	Class D - Scrub	Upslope 6°	57m	12.5

## BPAD Accredited Practitioner Details

<b>Name</b> Gavin Fancote	<b>Date:</b> 21/07/2020	<div>I hereby declare that I am a BPAD accredited bushfire practitioner.</div> <div></div>	
<b>Company Details</b> Entire Fire Management			
I hereby certify that I have undertaken the assessment of the above site and determined the Bushfire Attack Level stated above in accordance with the requirements of AS 3959-2009 (Incorporating Amendments 1, 2 and 3).		<b>Accreditation No.</b>	BPAD37922
		<b>Signature:</b>	
Authorised Practitioner Stamp			

Reliance on the assessment and determination of the Bushfire Attack Level contained in this certificate should not extend beyond a period of 12 months from the date of issue of the certificate. If this certificate was issued more than 12 months ago, it is recommended that the validity of the determination be confirmed with the Accredited Practitioner and where required an updated certificate issued.

# Bushfire Attack Level (BAL) Certificate

Determined in accordance with AS 3959-2009

This Certificate has been issued by a person accredited by Fire Protection Association Australia under the Bushfire Planning and Design (BPAD) Accreditation Scheme. The certificate details the conclusions of the full Bushfire Attack Level Assessment Report (full report) prepared by the Accredited Practitioner.



## Property Details and Description of Works

Address Details	Unit no	Street no	Lot no 2180	Street name / Plan Reference Bundjalung Rise		
	Suburb Jindowie			State WA	Postcode 6035	
Local government area	City of Wanneroo					
Main BCA class of the building	1a	Use(s) of the building		Residence		
Description of the building or works	Residential					

## Determination of Highest Bushfire Attack Level

AS 3959 Assessment Procedure	Vegetation Classification	Effective Slope	Separation Distance	BAL
Method 1	Class D - Scrub	Upslope 6°	108m	LOW

## BPAD Accredited Practitioner Details

<b>Name</b> Gavin Fancote	<b>Date:</b> 21/07/2020	<div>I hereby declare that I am a BPAD accredited bushfire practitioner.</div> <div></div>	
<b>Company Details</b> Entire Fire Management			
I hereby certify that I have undertaken the assessment of the above site and determined the Bushfire Attack Level stated above in accordance with the requirements of AS 3959-2009 (Incorporating Amendments 1, 2 and 3).			
		<b>Accreditation No.</b>	BPAD37922
		<b>Signature:</b>	
<div>Authorised Practitioner Stamp</div>			

Reliance on the assessment and determination of the Bushfire Attack Level contained in this certificate should not extend beyond a period of 12 months from the date of issue of the certificate. If this certificate was issued more than 12 months ago, it is recommended that the validity of the determination be confirmed with the Accredited Practitioner and where required an updated certificate issued.

# Bushfire Attack Level (BAL) Certificate

Determined in accordance with AS 3959-2009

This Certificate has been issued by a person accredited by Fire Protection Association Australia under the Bushfire Planning and Design (BPAD) Accreditation Scheme. The certificate details the conclusions of the full Bushfire Attack Level Assessment Report (full report) prepared by the Accredited Practitioner.



## Property Details and Description of Works

Address Details	Unit no	Street no	Lot no 2187	Street name / Plan Reference Mapleton Drive		
	Suburb Jindowie			State WA	Postcode 6035	
Local government area	City of Wanneroo					
Main BCA class of the building	1a	Use(s) of the building		Residence		
Description of the building or works	Residential					

## Determination of Highest Bushfire Attack Level

AS 3959 Assessment Procedure	Vegetation Classification	Effective Slope	Separation Distance	BAL
Method 1	Class D - Scrub	Upslope 10°	68m	12.5

## BPAD Accredited Practitioner Details

<b>Name</b> Gavin Fancote	<b>Date:</b> 21/07/2020	<div>I hereby declare that I am a BPAD accredited bushfire practitioner.</div> <div></div>	
<b>Company Details</b> Entire Fire Management			
I hereby certify that I have undertaken the assessment of the above site and determined the Bushfire Attack Level stated above in accordance with the requirements of AS 3959-2009 (Incorporating Amendments 1, 2 and 3).			
		<b>Accreditation No.</b>	BPAD37922
		<b>Signature:</b>	
<div>Authorised Practitioner Stamp</div>			

Reliance on the assessment and determination of the Bushfire Attack Level contained in this certificate should not extend beyond a period of 12 months from the date of issue of the certificate. If this certificate was issued more than 12 months ago, it is recommended that the validity of the determination be confirmed with the Accredited Practitioner and where required an updated certificate issued.



# Bushfire Attack Level (BAL) Certificate

Determined in accordance with AS 3959-2009

This Certificate has been issued by a person accredited by Fire Protection Association Australia under the Bushfire Planning and Design (BPAD) Accreditation Scheme. The certificate details the conclusions of the full Bushfire Attack Level Assessment Report (full report) prepared by the Accredited Practitioner.



## Property Details and Description of Works

Address Details	Unit no	Street no	Lot no 2190	Street name / Plan Reference Mapleton Drive		
	Suburb Jindowie			State WA	Postcode 6035	
Local government area	City of Wanneroo					
Main BCA class of the building	1a	Use(s) of the building		Residence		
Description of the building or works	Residential					

## Determination of Highest Bushfire Attack Level

AS 3959 Assessment Procedure	Vegetation Classification	Effective Slope	Separation Distance	BAL
Method 1	Class D - Scrub	Upslope 6°	36m	12.5

## BPAD Accredited Practitioner Details

<b>Name</b> Gavin Fancote	<b>Date:</b> 21/07/2020	<div>I hereby declare that I am a BPAD accredited bushfire practitioner.</div> <div></div>	
<b>Company Details</b> Entire Fire Management			
I hereby certify that I have undertaken the assessment of the above site and determined the Bushfire Attack Level stated above in accordance with the requirements of AS 3959-2009 (Incorporating Amendments 1, 2 and 3).			
		<b>Accreditation No.</b>	BPAD37922
		<b>Signature:</b>	
		Authorised Practitioner Stamp	

Reliance on the assessment and determination of the Bushfire Attack Level contained in this certificate should not extend beyond a period of 12 months from the date of issue of the certificate. If this certificate was issued more than 12 months ago, it is recommended that the validity of the determination be confirmed with the Accredited Practitioner and where required an updated certificate issued.



# Bushfire Attack Level (BAL) Certificate

Determined in accordance with AS 3959-2009

This Certificate has been issued by a person accredited by Fire Protection Association Australia under the Bushfire Planning and Design (BPAD) Accreditation Scheme. The certificate details the conclusions of the full Bushfire Attack Level Assessment Report (full report) prepared by the Accredited Practitioner.



## Property Details and Description of Works

Address Details	Unit no	Street no	Lot no 2196	Street name / Plan Reference Bundjalung Rise		
	Suburb Jindowie			State WA	Postcode 6035	
Local government area	City of Wanneroo					
Main BCA class of the building	1a	Use(s) of the building		Residence		
Description of the building or works	Residential					

## Determination of Highest Bushfire Attack Level

AS 3959 Assessment Procedure	Vegetation Classification	Effective Slope	Separation Distance	BAL
Method 1	Class D - Scrub	Upslope 6°	65m	12.5

## BPAD Accredited Practitioner Details

<b>Name</b> Gavin Fancote	<b>Date:</b> 21/07/2020	<div>I hereby declare that I am a BPAD accredited bushfire practitioner.</div> <div></div>	
<b>Company Details</b> Entire Fire Management			
I hereby certify that I have undertaken the assessment of the above site and determined the Bushfire Attack Level stated above in accordance with the requirements of AS 3959-2009 (Incorporating Amendments 1, 2 and 3).			
		<b>Accreditation No.</b>	BPAD37922
		<b>Signature:</b>	
<div>Authorised Practitioner Stamp</div>			

Reliance on the assessment and determination of the Bushfire Attack Level contained in this certificate should not extend beyond a period of 12 months from the date of issue of the certificate. If this certificate was issued more than 12 months ago, it is recommended that the validity of the determination be confirmed with the Accredited Practitioner and where required an updated certificate issued.

# Bushfire Attack Level (BAL) Certificate

Determined in accordance with AS 3959-2009

This Certificate has been issued by a person accredited by Fire Protection Association Australia under the Bushfire Planning and Design (BPAD) Accreditation Scheme. The certificate details the conclusions of the full Bushfire Attack Level Assessment Report (full report) prepared by the Accredited Practitioner.



## Property Details and Description of Works

Address Details	Unit no	Street no	Lot no 2199	Street name / Plan Reference Bundjalung Rise		
	Suburb Jindowie			State WA	Postcode 6035	
Local government area	City of Wanneroo					
Main BCA class of the building	1a	Use(s) of the building		Residence		
Description of the building or works	Residential					

## Determination of Highest Bushfire Attack Level

AS 3959 Assessment Procedure	Vegetation Classification	Effective Slope	Separation Distance	BAL
Method 1	Class D - Scrub	Upslope 6°	77m	12.5

## BPAD Accredited Practitioner Details

<b>Name</b> Gavin Fancote	<b>Date:</b> 21/07/2020	<div>I hereby declare that I am a BPAD accredited bushfire practitioner.</div> <div></div>	
<b>Company Details</b> Entire Fire Management			
I hereby certify that I have undertaken the assessment of the above site and determined the Bushfire Attack Level stated above in accordance with the requirements of AS 3959-2009 (Incorporating Amendments 1, 2 and 3).			
		<b>Accreditation No.</b>	BPAD37922
		<b>Signature:</b>	
<div>Authorised Practitioner Stamp</div>			

Reliance on the assessment and determination of the Bushfire Attack Level contained in this certificate should not extend beyond a period of 12 months from the date of issue of the certificate. If this certificate was issued more than 12 months ago, it is recommended that the validity of the determination be confirmed with the Accredited Practitioner and where required an updated certificate issued.

# Bushfire Attack Level (BAL) Certificate

Determined in accordance with AS 3959-2009

This Certificate has been issued by a person accredited by Fire Protection Association Australia under the Bushfire Planning and Design (BPAD) Accreditation Scheme. The certificate details the conclusions of the full Bushfire Attack Level Assessment Report (full report) prepared by the Accredited Practitioner.



## Property Details and Description of Works

Address Details	Unit no	Street no	Lot no 2200	Street name / Plan Reference Bundjalung Rise		
	Suburb Jindowie			State WA	Postcode 6035	
Local government area	City of Wanneroo					
Main BCA class of the building	1a	Use(s) of the building		Residence		
Description of the building or works	Residential					

## Determination of Highest Bushfire Attack Level

AS 3959 Assessment Procedure	Vegetation Classification	Effective Slope	Separation Distance	BAL
Method 1	Class D - Scrub	Upslope 6°	89m	12.5

## BPAD Accredited Practitioner Details

<b>Name</b> Gavin Fancote	<b>Date:</b> 21/07/2020	<div>I hereby declare that I am a BPAD accredited bushfire practitioner.</div> <div></div>	
<b>Company Details</b> Entire Fire Management			
I hereby certify that I have undertaken the assessment of the above site and determined the Bushfire Attack Level stated above in accordance with the requirements of AS 3959-2009 (Incorporating Amendments 1, 2 and 3).			
		<b>Accreditation No.</b>	BPAD37922
		<b>Signature:</b>	
<div>Authorised Practitioner Stamp</div>			

Reliance on the assessment and determination of the Bushfire Attack Level contained in this certificate should not extend beyond a period of 12 months from the date of issue of the certificate. If this certificate was issued more than 12 months ago, it is recommended that the validity of the determination be confirmed with the Accredited Practitioner and where required an updated certificate issued.

# Bushfire Attack Level (BAL) Certificate

Determined in accordance with AS 3959-2009

This Certificate has been issued by a person accredited by Fire Protection Association Australia under the Bushfire Planning and Design (BPAD) Accreditation Scheme. The certificate details the conclusions of the full Bushfire Attack Level Assessment Report (full report) prepared by the Accredited Practitioner.



## Property Details and Description of Works

Address Details	Unit no	Street no	Lot no 2211	Street name / Plan Reference Mebbin Grove		
	Suburb Jindowie			State WA	Postcode 6035	
Local government area	City of Wanneroo					
Main BCA class of the building	1a	Use(s) of the building		Residence		
Description of the building or works	Residential					

## Determination of Highest Bushfire Attack Level

AS 3959 Assessment Procedure	Vegetation Classification	Effective Slope	Separation Distance	BAL
Method 1	Class D- Scrub	Upslope 6°	57m	12.5

## BPAD Accredited Practitioner Details

<b>Name</b> Gavin Fancote	<b>Date:</b> 21/07/2020	<div>I hereby declare that I am a BPAD accredited bushfire practitioner.</div> <div></div>	
<b>Company Details</b> Entire Fire Management			
I hereby certify that I have undertaken the assessment of the above site and determined the Bushfire Attack Level stated above in accordance with the requirements of AS 3959-2009 (Incorporating Amendments 1, 2 and 3).			
		<b>Accreditation No.</b>	BPAD37922
		<b>Signature:</b>	
<div>Authorised Practitioner Stamp</div>			

Reliance on the assessment and determination of the Bushfire Attack Level contained in this certificate should not extend beyond a period of 12 months from the date of issue of the certificate. If this certificate was issued more than 12 months ago, it is recommended that the validity of the determination be confirmed with the Accredited Practitioner and where required an updated certificate issued.

# Bushfire Attack Level (BAL) Certificate

Determined in accordance with AS 3959-2009

This Certificate has been issued by a person accredited by Fire Protection Association Australia under the Bushfire Planning and Design (BPAD) Accreditation Scheme. The certificate details the conclusions of the full Bushfire Attack Level Assessment Report (full report) prepared by the Accredited Practitioner.



## Property Details and Description of Works

Address Details	Unit no	Street no	Lot no 2212	Street name / Plan Reference Mebbin Grove		
	Suburb Jindowie			State WA	Postcode 6035	
Local government area	City of Wanneroo					
Main BCA class of the building	1a	Use(s) of the building	Residence			
Description of the building or works	Residential					

## Determination of Highest Bushfire Attack Level

AS 3959 Assessment Procedure	Vegetation Classification	Effective Slope	Separation Distance	BAL
Method 1	Class D- Scrub	Upslope 6°	44m	12.5

## BPAD Accredited Practitioner Details

<b>Name</b> Gavin Fancote	<b>Date:</b> 21/07/2020	<div>I hereby declare that I am a BPAD accredited bushfire practitioner.</div> <div></div>	
<b>Company Details</b> Entire Fire Management			
I hereby certify that I have undertaken the assessment of the above site and determined the Bushfire Attack Level stated above in accordance with the requirements of AS 3959-2009 (Incorporating Amendments 1, 2 and 3).			
		<b>Accreditation No.</b>	BPAD37922
		<b>Signature:</b>	
<div>Authorised Practitioner Stamp</div>			

Reliance on the assessment and determination of the Bushfire Attack Level contained in this certificate should not extend beyond a period of 12 months from the date of issue of the certificate. If this certificate was issued more than 12 months ago, it is recommended that the validity of the determination be confirmed with the Accredited Practitioner and where required an updated certificate issued.

# Bushfire Attack Level (BAL) Certificate

Determined in accordance with AS 3959-2009

This Certificate has been issued by a person accredited by Fire Protection Association Australia under the Bushfire Planning and Design (BPAD) Accreditation Scheme. The certificate details the conclusions of the full Bushfire Attack Level Assessment Report (full report) prepared by the Accredited Practitioner.



## Property Details and Description of Works

Address Details	Unit no	Street no	Lot no 2285	Street name / Plan Reference Nightcap Chase		
	Suburb Jindowie			State WA	Postcode 6035	
Local government area	City of Wanneroo					
Main BCA class of the building	1a	Use(s) of the building	Residence			
Description of the building or works	Residential					

## Determination of Highest Bushfire Attack Level

AS 3959 Assessment Procedure	Vegetation Classification	Effective Slope	Separation Distance	BAL
Method 1	Class D - Scrub	Upslope 6°	19m	19

## BPAD Accredited Practitioner Details

<b>Name</b> Gavin Fancote	<b>Date:</b> 21/07/2020		
<b>Company Details</b> Entire Fire Management	<p>I hereby certify that I have undertaken the assessment of the above site and determined the Bushfire Attack Level stated above in accordance with the requirements of AS 3959-2009 (Incorporating Amendments 1, 2 and 3).</p>	<p>I hereby declare that I am a BPAD accredited bushfire practitioner.</p> <div></div>	
		<b>Accreditation No.</b>	BPAD37922
		<b>Signature:</b>	
		<p>Authorised Practitioner Stamp</p>	

Reliance on the assessment and determination of the Bushfire Attack Level contained in this certificate should not extend beyond a period of 12 months from the date of issue of the certificate. If this certificate was issued more than 12 months ago, it is recommended that the validity of the determination be confirmed with the Accredited Practitioner and where required an updated certificate issued.