

Bushfire Attack Level (BAL) Certificate

Determined in accordance with AS 3959-2009

This Certificate has been issued by a person accredited by Fire Protection Association Australia under the Bushfire Planning and Design (BPAD) Accreditation Scheme. The certificate details the conclusions of the full Bushfire Attack Level Assessment Report (full report) prepared by the Accredited Practitioner.



Property Details and Description of Works

Address Details	Unit no	Street no	Lot no 714	Street name / Plan Reference Barakee Entrance		
	Suburb Jindowie			State WA	Postcode 6035	
Local government area	City of Wanneroo					
Main BCA class of the building	1a	Use(s) of the building	Residence			
Description of the building or works	Residential					

Determination of Highest Bushfire Attack Level

AS 3959 Assessment Procedure	Vegetation Classification	Effective Slope	Separation Distance	BAL
Method 1	Class B - Woodlands	Upslope 3°	138m	LOW

BPAD Accredited Practitioner Details

Name Gavin Fancote		Date: 21/07/2020	 <p>I hereby declare that I am a BPAD accredited bushfire practitioner.</p>	
Company Details Entire Fire Management				
I hereby certify that I have undertaken the assessment of the above site and determined the Bushfire Attack Level stated above in accordance with the requirements of AS 3959-2009 (Incorporating Amendments 1, 2 and 3).				
			Accreditation No.	BPAD37922
			Signature:	
Authorised Practitioner Stamp				

Reliance on the assessment and determination of the Bushfire Attack Level contained in this certificate should not extend beyond a period of 12 months from the date of issue of the certificate. If this certificate was issued more than 12 months ago, it is recommended that the validity of the determination be confirmed with the Accredited Practitioner and where required an updated certificate issued.

Bushfire Attack Level (BAL) Certificate

Determined in accordance with AS 3959-2009

This Certificate has been issued by a person accredited by Fire Protection Association Australia under the Bushfire Planning and Design (BPAD) Accreditation Scheme. The certificate details the conclusions of the full Bushfire Attack Level Assessment Report (full report) prepared by the Accredited Practitioner.



Property Details and Description of Works

Address Details	Unit no	Street no	Lot no 712	Street name / Plan Reference Willandra Drive		
	Suburb Jindowie			State WA	Postcode 6035	
Local government area	City of Wanneroo					
Main BCA class of the building	1a	Use(s) of the building		Residence		
Description of the building or works	Residential					

Determination of Highest Bushfire Attack Level

AS 3959 Assessment Procedure	Vegetation Classification	Effective Slope	Separation Distance	BAL
Method 1	Class D - Scrub	Upslope 6°	170	LOW

BPAD Accredited Practitioner Details

Name Gavin Fancote	Date: 21/07/2020	<div>I hereby declare that I am a BPAD accredited bushfire practitioner.</div> <div></div>	
Company Details Entire Fire Management			
I hereby certify that I have undertaken the assessment of the above site and determined the Bushfire Attack Level stated above in accordance with the requirements of AS 3959-2009 (Incorporating Amendments 1, 2 and 3).			
		Accreditation No.	BPAD37922
		Signature:	
<div>Authorised Practitioner Stamp</div>			

Reliance on the assessment and determination of the Bushfire Attack Level contained in this certificate should not extend beyond a period of 12 months from the date of issue of the certificate. If this certificate was issued more than 12 months ago, it is recommended that the validity of the determination be confirmed with the Accredited Practitioner and where required an updated certificate issued.

Bushfire Attack Level (BAL) Certificate

Determined in accordance with AS 3959-2009

This Certificate has been issued by a person accredited by Fire Protection Association Australia under the Bushfire Planning and Design (BPAD) Accreditation Scheme. The certificate details the conclusions of the full Bushfire Attack Level Assessment Report (full report) prepared by the Accredited Practitioner.



Property Details and Description of Works

Address Details	Unit no	Street no	Lot no 715	Street name / Plan Reference Barakee Entrance		
	Suburb Jindowie			State WA	Postcode 6035	
Local government area	City of Wanneroo					
Main BCA class of the building	1a	Use(s) of the building		Residence		
Description of the building or works	Residential					

Determination of Highest Bushfire Attack Level

AS 3959 Assessment Procedure	Vegetation Classification	Effective Slope	Separation Distance	BAL
Method 1	Class B - Woodlands	Upslope 3°	128m	LOW

BPAD Accredited Practitioner Details

Name Gavin Fancote		Date: 21/07/2020	 <p>I hereby declare that I am a BPAD accredited bushfire practitioner.</p>	
Company Details Entire Fire Management				
I hereby certify that I have undertaken the assessment of the above site and determined the Bushfire Attack Level stated above in accordance with the requirements of AS 3959-2009 (Incorporating Amendments 1, 2 and 3).				
			Accreditation No.	BPAD37922
			Signature:	
Authorised Practitioner Stamp				

Reliance on the assessment and determination of the Bushfire Attack Level contained in this certificate should not extend beyond a period of 12 months from the date of issue of the certificate. If this certificate was issued more than 12 months ago, it is recommended that the validity of the determination be confirmed with the Accredited Practitioner and where required an updated certificate issued.

Bushfire Attack Level (BAL) Certificate

Determined in accordance with AS 3959-2009

This Certificate has been issued by a person accredited by Fire Protection Association Australia under the Bushfire Planning and Design (BPAD) Accreditation Scheme. The certificate details the conclusions of the full Bushfire Attack Level Assessment Report (full report) prepared by the Accredited Practitioner.



Property Details and Description of Works

Address Details	Unit no	Street no	Lot no 716	Street name / Plan Reference Barakee Entrance		
	Suburb Jindowie			State WA	Postcode 6035	
Local government area	City of Wanneroo					
Main BCA class of the building	1a	Use(s) of the building		Residence		
Description of the building or works	Residential					

Determination of Highest Bushfire Attack Level

AS 3959 Assessment Procedure	Vegetation Classification	Effective Slope	Separation Distance	BAL
Method 1	Class B - Woodlands	Upslope 3°	117m	LOW

BPAD Accredited Practitioner Details

Name Gavin Fancote	Date: 21/07/2020	<div>I hereby declare that I am a BPAD accredited bushfire practitioner.</div> <div></div>	
Company Details Entire Fire Management			
I hereby certify that I have undertaken the assessment of the above site and determined the Bushfire Attack Level stated above in accordance with the requirements of AS 3959-2009 (Incorporating Amendments 1, 2 and 3).			
		Accreditation No.	BPAD37922
		Signature:	
Authorised Practitioner Stamp			

Reliance on the assessment and determination of the Bushfire Attack Level contained in this certificate should not extend beyond a period of 12 months from the date of issue of the certificate. If this certificate was issued more than 12 months ago, it is recommended that the validity of the determination be confirmed with the Accredited Practitioner and where required an updated certificate issued.

Bushfire Attack Level (BAL) Certificate

Determined in accordance with AS 3959-2009

This Certificate has been issued by a person accredited by Fire Protection Association Australia under the Bushfire Planning and Design (BPAD) Accreditation Scheme. The certificate details the conclusions of the full Bushfire Attack Level Assessment Report (full report) prepared by the Accredited Practitioner.



Property Details and Description of Works

Address Details	Unit no	Street no	Lot no 1336	Street name / Plan Reference Burleigh Boulevard		
	Suburb Jindowie			State WA	Postcode 6035	
Local government area	City of Wanneroo					
Main BCA class of the building	1a	Use(s) of the building		Residence		
Description of the building or works	Residential					

Determination of Highest Bushfire Attack Level

AS 3959 Assessment Procedure	Vegetation Classification	Effective Slope	Separation Distance	BAL
Method 1	Class D - Scrub	Upslope 6°	106m	LOW

BPAD Accredited Practitioner Details

Name Gavin Fancote	Date: 21/07/2020	<div>I hereby declare that I am a BPAD accredited bushfire practitioner.</div> <div></div>	
Company Details Entire Fire Management			
I hereby certify that I have undertaken the assessment of the above site and determined the Bushfire Attack Level stated above in accordance with the requirements of AS 3959-2009 (Incorporating Amendments 1, 2 and 3).		Accreditation No. BPAD37922	
		Signature: 	
		<div>Authorised Practitioner Stamp</div>	

Reliance on the assessment and determination of the Bushfire Attack Level contained in this certificate should not extend beyond a period of 12 months from the date of issue of the certificate. If this certificate was issued more than 12 months ago, it is recommended that the validity of the determination be confirmed with the Accredited Practitioner and where required an updated certificate issued.

Bushfire Attack Level (BAL) Certificate

Determined in accordance with AS 3959-2009

This Certificate has been issued by a person accredited by Fire Protection Association Australia under the Bushfire Planning and Design (BPAD) Accreditation Scheme. The certificate details the conclusions of the full Bushfire Attack Level Assessment Report (full report) prepared by the Accredited Practitioner.



Property Details and Description of Works

Address Details	Unit no	Street no	Lot no 1337	Street name / Plan Reference Burleigh Boulevard		
	Suburb Jindowie			State WA	Postcode 6035	
Local government area	City of Wanneroo					
Main BCA class of the building	1a	Use(s) of the building		Residence		
Description of the building or works	Residential					

Determination of Highest Bushfire Attack Level

AS 3959 Assessment Procedure	Vegetation Classification	Effective Slope	Separation Distance	BAL
Method 1	Class D - Scrub	Upslope 6°	124m	LOW

BPAD Accredited Practitioner Details

Name Gavin Fancote	Date: 21/07/2020	<div>I hereby declare that I am a BPAD accredited bushfire practitioner.</div> <div></div>	
Company Details Entire Fire Management			
I hereby certify that I have undertaken the assessment of the above site and determined the Bushfire Attack Level stated above in accordance with the requirements of AS 3959-2009 (Incorporating Amendments 1, 2 and 3).			
		Accreditation No.	BPAD37922
		Signature:	
Authorised Practitioner Stamp			

Reliance on the assessment and determination of the Bushfire Attack Level contained in this certificate should not extend beyond a period of 12 months from the date of issue of the certificate. If this certificate was issued more than 12 months ago, it is recommended that the validity of the determination be confirmed with the Accredited Practitioner and where required an updated certificate issued.

Bushfire Attack Level (BAL) Certificate

Determined in accordance with AS 3959-2009

This Certificate has been issued by a person accredited by Fire Protection Association Australia under the Bushfire Planning and Design (BPAD) Accreditation Scheme. The certificate details the conclusions of the full Bushfire Attack Level Assessment Report (full report) prepared by the Accredited Practitioner.



Property Details and Description of Works

Address Details	Unit no	Street no	Lot no 1340	Street name / Plan Reference Bundjalung Rise		
	Suburb Jindowie			State WA	Postcode 6035	
Local government area	City of Wanneroo					
Main BCA class of the building	1a	Use(s) of the building		Residence		
Description of the building or works	Residential					

Determination of Highest Bushfire Attack Level

AS 3959 Assessment Procedure	Vegetation Classification	Effective Slope	Separation Distance	BAL
Method 1	Class D - Scrub	Upslope 6°	86m	12.5

BPAD Accredited Practitioner Details

Name Gavin Fancote	Date: 21/07/2020	<div>I hereby declare that I am a BPAD accredited bushfire practitioner.</div> <div></div>	
Company Details Entire Fire Management			
I hereby certify that I have undertaken the assessment of the above site and determined the Bushfire Attack Level stated above in accordance with the requirements of AS 3959-2009 (Incorporating Amendments 1, 2 and 3).			
		Accreditation No.	BPAD37922
		Signature:	
<div>Authorised Practitioner Stamp</div>			

Reliance on the assessment and determination of the Bushfire Attack Level contained in this certificate should not extend beyond a period of 12 months from the date of issue of the certificate. If this certificate was issued more than 12 months ago, it is recommended that the validity of the determination be confirmed with the Accredited Practitioner and where required an updated certificate issued.

Bushfire Attack Level (BAL) Certificate

Determined in accordance with AS 3959-2009

This Certificate has been issued by a person accredited by Fire Protection Association Australia under the Bushfire Planning and Design (BPAD) Accreditation Scheme. The certificate details the conclusions of the full Bushfire Attack Level Assessment Report (full report) prepared by the Accredited Practitioner.



Property Details and Description of Works

Address Details	Unit no	Street no	Lot no 1341	Street name / Plan Reference Bundjalung Rise		
	Suburb Jindowie			State WA	Postcode 6035	
Local government area	City of Wanneroo					
Main BCA class of the building	1a	Use(s) of the building	Residence			
Description of the building or works	Residential					

Determination of Highest Bushfire Attack Level

AS 3959 Assessment Procedure	Vegetation Classification	Effective Slope	Separation Distance	BAL
Method 1	Class D - Scrub	Upslope 6°	80m	12.5

BPAD Accredited Practitioner Details

Name Gavin Fancote	Date: 21/07/2020	<div>I hereby declare that I am a BPAD accredited bushfire practitioner.</div> <div></div>	
Company Details Entire Fire Management			
I hereby certify that I have undertaken the assessment of the above site and determined the Bushfire Attack Level stated above in accordance with the requirements of AS 3959-2009 (Incorporating Amendments 1, 2 and 3).			
		Accreditation No.	BPAD37922
		Signature:	
		<div>Authorised Practitioner Stamp</div>	

Reliance on the assessment and determination of the Bushfire Attack Level contained in this certificate should not extend beyond a period of 12 months from the date of issue of the certificate. If this certificate was issued more than 12 months ago, it is recommended that the validity of the determination be confirmed with the Accredited Practitioner and where required an updated certificate issued.

Bushfire Attack Level (BAL) Certificate

Determined in accordance with AS 3959-2009

This Certificate has been issued by a person accredited by Fire Protection Association Australia under the Bushfire Planning and Design (BPAD) Accreditation Scheme. The certificate details the conclusions of the full Bushfire Attack Level Assessment Report (full report) prepared by the Accredited Practitioner.



Property Details and Description of Works

Address Details	Unit no	Street no	Lot no 1342	Street name / Plan Reference Bundjalung Rise		
	Suburb Jindowie			State WA	Postcode 6035	
Local government area	City of Wanneroo					
Main BCA class of the building	1a	Use(s) of the building		Residence		
Description of the building or works	Residential					

Determination of Highest Bushfire Attack Level

AS 3959 Assessment Procedure	Vegetation Classification	Effective Slope	Separation Distance	BAL
Method 1	Class D - Scrub	Upslope 6°	73m	12.5

BPAD Accredited Practitioner Details

Name Gavin Fancote	Date: 21/07/2020	<div>I hereby declare that I am a BPAD accredited bushfire practitioner.</div> <div></div>	
Company Details Entire Fire Management			
I hereby certify that I have undertaken the assessment of the above site and determined the Bushfire Attack Level stated above in accordance with the requirements of AS 3959-2009 (Incorporating Amendments 1, 2 and 3).			
		Accreditation No.	BPAD37922
		Signature:	
<div>Authorised Practitioner Stamp</div>			

Reliance on the assessment and determination of the Bushfire Attack Level contained in this certificate should not extend beyond a period of 12 months from the date of issue of the certificate. If this certificate was issued more than 12 months ago, it is recommended that the validity of the determination be confirmed with the Accredited Practitioner and where required an updated certificate issued.

Bushfire Attack Level (BAL) Certificate

Determined in accordance with AS 3959-2009

This Certificate has been issued by a person accredited by Fire Protection Association Australia under the Bushfire Planning and Design (BPAD) Accreditation Scheme. The certificate details the conclusions of the full Bushfire Attack Level Assessment Report (full report) prepared by the Accredited Practitioner.



Property Details and Description of Works

Address Details	Unit no	Street no	Lot no 1343	Street name / Plan Reference Bundjalung Rise		
	Suburb Jindowie			State WA	Postcode 6035	
Local government area	City of Wanneroo					
Main BCA class of the building	1a	Use(s) of the building		Residence		
Description of the building or works	Residential					

Determination of Highest Bushfire Attack Level

AS 3959 Assessment Procedure	Vegetation Classification	Effective Slope	Separation Distance	BAL
Method 1	Class D - Scrub	Upslope 6°	69m	12.5

BPAD Accredited Practitioner Details

Name Gavin Fancote	Date: 21/07/2020	<div>I hereby declare that I am a BPAD accredited bushfire practitioner.</div> <div></div>	
Company Details Entire Fire Management			
I hereby certify that I have undertaken the assessment of the above site and determined the Bushfire Attack Level stated above in accordance with the requirements of AS 3959-2009 (Incorporating Amendments 1, 2 and 3).			
		Accreditation No.	BPAD37922
		Signature:	
<div>Authorised Practitioner Stamp</div>			

Reliance on the assessment and determination of the Bushfire Attack Level contained in this certificate should not extend beyond a period of 12 months from the date of issue of the certificate. If this certificate was issued more than 12 months ago, it is recommended that the validity of the determination be confirmed with the Accredited Practitioner and where required an updated certificate issued.

Bushfire Attack Level (BAL) Certificate

Determined in accordance with AS 3959-2009

This Certificate has been issued by a person accredited by Fire Protection Association Australia under the Bushfire Planning and Design (BPAD) Accreditation Scheme. The certificate details the conclusions of the full Bushfire Attack Level Assessment Report (full report) prepared by the Accredited Practitioner.



Property Details and Description of Works

Address Details	Unit no	Street no	Lot no 1344	Street name / Plan Reference Bundjalung Rise		
	Suburb Jindowie			State WA	Postcode 6035	
Local government area	City of Wanneroo					
Main BCA class of the building	1a	Use(s) of the building		Residence		
Description of the building or works	Residential					

Determination of Highest Bushfire Attack Level

AS 3959 Assessment Procedure	Vegetation Classification	Effective Slope	Separation Distance	BAL
Method 1	Class D - Scrub	Upslope 6°	65m	12.5

BPAD Accredited Practitioner Details

Name Gavin Fancote	Date: 21/07/2020	<div>I hereby declare that I am a BPAD accredited bushfire practitioner.</div> <div></div>	
Company Details Entire Fire Management			
I hereby certify that I have undertaken the assessment of the above site and determined the Bushfire Attack Level stated above in accordance with the requirements of AS 3959-2009 (Incorporating Amendments 1, 2 and 3).			
		Accreditation No.	BPAD37922
		Signature:	
<div>Authorised Practitioner Stamp</div>			

Reliance on the assessment and determination of the Bushfire Attack Level contained in this certificate should not extend beyond a period of 12 months from the date of issue of the certificate. If this certificate was issued more than 12 months ago, it is recommended that the validity of the determination be confirmed with the Accredited Practitioner and where required an updated certificate issued.

Bushfire Attack Level (BAL) Certificate

Determined in accordance with AS 3959-2009

This Certificate has been issued by a person accredited by Fire Protection Association Australia under the Bushfire Planning and Design (BPAD) Accreditation Scheme. The certificate details the conclusions of the full Bushfire Attack Level Assessment Report (full report) prepared by the Accredited Practitioner.



Property Details and Description of Works

Address Details	Unit no	Street no	Lot no 1345	Street name / Plan Reference Carrai Way		
	Suburb Jindowie			State WA	Postcode 6035	
Local government area	City of Wanneroo					
Main BCA class of the building	1a	Use(s) of the building		Residence		
Description of the building or works	Residential					

Determination of Highest Bushfire Attack Level

AS 3959 Assessment Procedure	Vegetation Classification	Effective Slope	Separation Distance	BAL
Method 1	Class D - Scrub	Upslope 6°	78m	12.5

BPAD Accredited Practitioner Details

Name Gavin Fancote	Date: 21/07/2020	<div>I hereby declare that I am a BPAD accredited bushfire practitioner.</div> <div></div>	
Company Details Entire Fire Management			
I hereby certify that I have undertaken the assessment of the above site and determined the Bushfire Attack Level stated above in accordance with the requirements of AS 3959-2009 (Incorporating Amendments 1, 2 and 3).			
		Accreditation No.	BPAD37922
		Signature:	
<div>Authorised Practitioner Stamp</div>			

Reliance on the assessment and determination of the Bushfire Attack Level contained in this certificate should not extend beyond a period of 12 months from the date of issue of the certificate. If this certificate was issued more than 12 months ago, it is recommended that the validity of the determination be confirmed with the Accredited Practitioner and where required an updated certificate issued.

Bushfire Attack Level (BAL) Certificate

Determined in accordance with AS 3959-2009

This Certificate has been issued by a person accredited by Fire Protection Association Australia under the Bushfire Planning and Design (BPAD) Accreditation Scheme. The certificate details the conclusions of the full Bushfire Attack Level Assessment Report (full report) prepared by the Accredited Practitioner.



Property Details and Description of Works

Address Details	Unit no	Street no	Lot no 1346	Street name / Plan Reference Carrai Way		
	Suburb Jindowie			State WA	Postcode 6035	
Local government area	City of Wanneroo					
Main BCA class of the building	1a	Use(s) of the building		Residence		
Description of the building or works	Residential					

Determination of Highest Bushfire Attack Level

AS 3959 Assessment Procedure	Vegetation Classification	Effective Slope	Separation Distance	BAL
Method 1	Class D - Scrub	Upslope 6°	63m	12.5

BPAD Accredited Practitioner Details

Name Gavin Fancote	Date: 21/07/2020	<div>I hereby declare that I am a BPAD accredited bushfire practitioner.</div> <div></div>	
Company Details Entire Fire Management			
I hereby certify that I have undertaken the assessment of the above site and determined the Bushfire Attack Level stated above in accordance with the requirements of AS 3959-2009 (Incorporating Amendments 1, 2 and 3).			
		Accreditation No.	BPAD37922
		Signature:	
		Authorised Practitioner Stamp	

Reliance on the assessment and determination of the Bushfire Attack Level contained in this certificate should not extend beyond a period of 12 months from the date of issue of the certificate. If this certificate was issued more than 12 months ago, it is recommended that the validity of the determination be confirmed with the Accredited Practitioner and where required an updated certificate issued.

Bushfire Attack Level (BAL) Certificate

Determined in accordance with AS 3959-2009

This Certificate has been issued by a person accredited by Fire Protection Association Australia under the Bushfire Planning and Design (BPAD) Accreditation Scheme. The certificate details the conclusions of the full Bushfire Attack Level Assessment Report (full report) prepared by the Accredited Practitioner.



Property Details and Description of Works

Address Details	Unit no	Street no	Lot no 1347	Street name / Plan Reference Carrai Way		
	Suburb Jindowie			State WA	Postcode 6035	
Local government area	City of Wanneroo					
Main BCA class of the building	1a	Use(s) of the building		Residence		
Description of the building or works	Residential					

Determination of Highest Bushfire Attack Level

AS 3959 Assessment Procedure	Vegetation Classification	Effective Slope	Separation Distance	BAL
Method 1	Class D - Scrub	Upslope 6°	48m	12.5

BPAD Accredited Practitioner Details

Name Gavin Fancote	Date: 21/07/2020	<div>I hereby declare that I am a BPAD accredited bushfire practitioner.</div> <div></div>	
Company Details Entire Fire Management			
I hereby certify that I have undertaken the assessment of the above site and determined the Bushfire Attack Level stated above in accordance with the requirements of AS 3959-2009 (Incorporating Amendments 1, 2 and 3).			
		Accreditation No.	BPAD37922
		Signature:	
<div>Authorised Practitioner Stamp</div>			

Reliance on the assessment and determination of the Bushfire Attack Level contained in this certificate should not extend beyond a period of 12 months from the date of issue of the certificate. If this certificate was issued more than 12 months ago, it is recommended that the validity of the determination be confirmed with the Accredited Practitioner and where required an updated certificate issued.

Bushfire Attack Level (BAL) Certificate

Determined in accordance with AS 3959-2009

This Certificate has been issued by a person accredited by Fire Protection Association Australia under the Bushfire Planning and Design (BPAD) Accreditation Scheme. The certificate details the conclusions of the full Bushfire Attack Level Assessment Report (full report) prepared by the Accredited Practitioner.



Property Details and Description of Works

Address Details	Unit no	Street no	Lot no 1348	Street name / Plan Reference Carrai Way		
	Suburb Jindowie			State WA	Postcode 6035	
Local government area	City of Wanneroo					
Main BCA class of the building	1a	Use(s) of the building		Residence		
Description of the building or works	Residential					

Determination of Highest Bushfire Attack Level

AS 3959 Assessment Procedure	Vegetation Classification	Effective Slope	Separation Distance	BAL
Method 1	Class D - Scrub	Upslope 6°	33m	12.5

BPAD Accredited Practitioner Details

Name Gavin Fancote	Date: 21/07/2020	<div>I hereby declare that I am a BPAD accredited bushfire practitioner.</div> <div></div>	
Company Details Entire Fire Management			
I hereby certify that I have undertaken the assessment of the above site and determined the Bushfire Attack Level stated above in accordance with the requirements of AS 3959-2009 (Incorporating Amendments 1, 2 and 3).			
		Accreditation No.	BPAD37922
		Signature:	
		Authorised Practitioner Stamp	

Reliance on the assessment and determination of the Bushfire Attack Level contained in this certificate should not extend beyond a period of 12 months from the date of issue of the certificate. If this certificate was issued more than 12 months ago, it is recommended that the validity of the determination be confirmed with the Accredited Practitioner and where required an updated certificate issued.

Bushfire Attack Level (BAL) Certificate

Determined in accordance with AS 3959-2009

This Certificate has been issued by a person accredited by Fire Protection Association Australia under the Bushfire Planning and Design (BPAD) Accreditation Scheme. The certificate details the conclusions of the full Bushfire Attack Level Assessment Report (full report) prepared by the Accredited Practitioner.



Property Details and Description of Works

Address Details	Unit no	Street no	Lot no 1350	Street name / Plan Reference Abercrombie Avenue		
	Suburb Jindowie			State WA	Postcode 6035	
Local government area	City of Wanneroo					
Main BCA class of the building	1a	Use(s) of the building		Residence		
Description of the building or works	Residential					

Determination of Highest Bushfire Attack Level

AS 3959 Assessment Procedure	Vegetation Classification	Effective Slope	Separation Distance	BAL
Method 1	Class D- Scrub	Upslope 6°	42m	12.5

BPAD Accredited Practitioner Details

Name Gavin Fancote	Date: 21/07/2020	<div>I hereby declare that I am a BPAD accredited bushfire practitioner.</div> <div></div>	
Company Details Entire Fire Management			
I hereby certify that I have undertaken the assessment of the above site and determined the Bushfire Attack Level stated above in accordance with the requirements of AS 3959-2009 (Incorporating Amendments 1, 2 and 3).			
		Accreditation No.	BPAD37922
		Signature:	
<div>Authorised Practitioner Stamp</div>			

Reliance on the assessment and determination of the Bushfire Attack Level contained in this certificate should not extend beyond a period of 12 months from the date of issue of the certificate. If this certificate was issued more than 12 months ago, it is recommended that the validity of the determination be confirmed with the Accredited Practitioner and where required an updated certificate issued.

Bushfire Attack Level (BAL) Certificate

Determined in accordance with AS 3959-2009

This Certificate has been issued by a person accredited by Fire Protection Association Australia under the Bushfire Planning and Design (BPAD) Accreditation Scheme. The certificate details the conclusions of the full Bushfire Attack Level Assessment Report (full report) prepared by the Accredited Practitioner.



Property Details and Description of Works

Address Details	Unit no	Street no	Lot no 1352	Street name / Plan Reference Abercrombie Avenue		
	Suburb Jindowie			State WA	Postcode 6035	
Local government area	City of Wanneroo					
Main BCA class of the building	1a	Use(s) of the building	Residence			
Description of the building or works	Residential					

Determination of Highest Bushfire Attack Level

AS 3959 Assessment Procedure	Vegetation Classification	Effective Slope	Separation Distance	BAL
Method 1	Class D- Scrub	Upslope 6°	58m	12.5

BPAD Accredited Practitioner Details

Name Gavin Fancote	Date: 21/07/2020	<div>I hereby declare that I am a BPAD accredited bushfire practitioner.</div> <div></div>	
Company Details Entire Fire Management			
I hereby certify that I have undertaken the assessment of the above site and determined the Bushfire Attack Level stated above in accordance with the requirements of AS 3959-2009 (Incorporating Amendments 1, 2 and 3).			
		Accreditation No.	BPAD37922
		Signature:	
<div>Authorised Practitioner Stamp</div>			

Reliance on the assessment and determination of the Bushfire Attack Level contained in this certificate should not extend beyond a period of 12 months from the date of issue of the certificate. If this certificate was issued more than 12 months ago, it is recommended that the validity of the determination be confirmed with the Accredited Practitioner and where required an updated certificate issued.

Bushfire Attack Level (BAL) Certificate

Determined in accordance with AS 3959-2009

This Certificate has been issued by a person accredited by Fire Protection Association Australia under the Bushfire Planning and Design (BPAD) Accreditation Scheme. The certificate details the conclusions of the full Bushfire Attack Level Assessment Report (full report) prepared by the Accredited Practitioner.



Property Details and Description of Works

Address Details	Unit no	Street no	Lot no 1356	Street name / Plan Reference Burleigh Boulevard		
	Suburb Jindowie			State WA	Postcode 6035	
Local government area	City of Wanneroo					
Main BCA class of the building	1a	Use(s) of the building		Residence		
Description of the building or works	Residential					

Determination of Highest Bushfire Attack Level

AS 3959 Assessment Procedure	Vegetation Classification	Effective Slope	Separation Distance	BAL
Method 1	Class D - Scrub	Upslope 6°	107m	LOW

BPAD Accredited Practitioner Details

Name Gavin Fancote	Date: 21/07/2020	<div>I hereby declare that I am a BPAD accredited bushfire practitioner.</div> <div></div>	
Company Details Entire Fire Management			
I hereby certify that I have undertaken the assessment of the above site and determined the Bushfire Attack Level stated above in accordance with the requirements of AS 3959-2009 (Incorporating Amendments 1, 2 and 3).			
		Accreditation No.	BPAD37922
		Signature:	
Authorised Practitioner Stamp			

Reliance on the assessment and determination of the Bushfire Attack Level contained in this certificate should not extend beyond a period of 12 months from the date of issue of the certificate. If this certificate was issued more than 12 months ago, it is recommended that the validity of the determination be confirmed with the Accredited Practitioner and where required an updated certificate issued.

Bushfire Attack Level (BAL) Certificate

Determined in accordance with AS 3959-2009

This Certificate has been issued by a person accredited by Fire Protection Association Australia under the Bushfire Planning and Design (BPAD) Accreditation Scheme. The certificate details the conclusions of the full Bushfire Attack Level Assessment Report (full report) prepared by the Accredited Practitioner.



Property Details and Description of Works

Address Details	Unit no	Street no	Lot no 1357	Street name / Plan Reference Burleigh Boulevard		
	Suburb Jindowie			State WA	Postcode 6035	
Local government area	City of Wanneroo					
Main BCA class of the building	1a	Use(s) of the building		Residence		
Description of the building or works	Residential					

Determination of Highest Bushfire Attack Level

AS 3959 Assessment Procedure	Vegetation Classification	Effective Slope	Separation Distance	BAL
Method 1	Class D - Scrub	Upslope 6°	101m	LOW

BPAD Accredited Practitioner Details

Name Gavin Fancote	Date: 21/07/2020	<div>I hereby declare that I am a BPAD accredited bushfire practitioner.</div> <div></div>	
Company Details Entire Fire Management			
I hereby certify that I have undertaken the assessment of the above site and determined the Bushfire Attack Level stated above in accordance with the requirements of AS 3959-2009 (Incorporating Amendments 1, 2 and 3).			
		Accreditation No.	BPAD37922
		Signature:	
Authorised Practitioner Stamp			

Reliance on the assessment and determination of the Bushfire Attack Level contained in this certificate should not extend beyond a period of 12 months from the date of issue of the certificate. If this certificate was issued more than 12 months ago, it is recommended that the validity of the determination be confirmed with the Accredited Practitioner and where required an updated certificate issued.

Bushfire Attack Level (BAL) Certificate

Determined in accordance with AS 3959-2009

This Certificate has been issued by a person accredited by Fire Protection Association Australia under the Bushfire Planning and Design (BPAD) Accreditation Scheme. The certificate details the conclusions of the full Bushfire Attack Level Assessment Report (full report) prepared by the Accredited Practitioner.



Property Details and Description of Works

Address Details	Unit no	Street no	Lot no 1358	Street name / Plan Reference Burleigh Boulevard		
	Suburb Jindowie			State WA	Postcode 6035	
Local government area	City of Wanneroo					
Main BCA class of the building	1a	Use(s) of the building		Residence		
Description of the building or works	Residential					

Determination of Highest Bushfire Attack Level

AS 3959 Assessment Procedure	Vegetation Classification	Effective Slope	Separation Distance	BAL
Method 1	Class D - Scrub	Upslope 6°	79m	12.5

BPAD Accredited Practitioner Details

Name Gavin Fancote	Date: 21/07/2020	<div>I hereby declare that I am a BPAD accredited bushfire practitioner.</div> <div></div>	
Company Details Entire Fire Management			
I hereby certify that I have undertaken the assessment of the above site and determined the Bushfire Attack Level stated above in accordance with the requirements of AS 3959-2009 (Incorporating Amendments 1, 2 and 3).			
		Accreditation No.	BPAD37922
		Signature:	
		Authorised Practitioner Stamp	

Reliance on the assessment and determination of the Bushfire Attack Level contained in this certificate should not extend beyond a period of 12 months from the date of issue of the certificate. If this certificate was issued more than 12 months ago, it is recommended that the validity of the determination be confirmed with the Accredited Practitioner and where required an updated certificate issued.

Bushfire Attack Level (BAL) Certificate

Determined in accordance with AS 3959-2009

This Certificate has been issued by a person accredited by Fire Protection Association Australia under the Bushfire Planning and Design (BPAD) Accreditation Scheme. The certificate details the conclusions of the full Bushfire Attack Level Assessment Report (full report) prepared by the Accredited Practitioner.



Property Details and Description of Works

Address Details	Unit no	Street no	Lot no	Street name / Plan Reference		
			1361	Burleigh Boulevard		
Local government area	Suburb			State		Postcode
	Jindowie			WA		6035
Main BCA class of the building	City of Wanneroo					
Description of the building or works	1a	Use(s) of the building	Residence			
	Residential					

Determination of Highest Bushfire Attack Level

AS 3959 Assessment Procedure	Vegetation Classification	Effective Slope	Separation Distance	BAL
Method 1	Class D - Scrub	Upslope 6°	72m	12.5

BPAD Accredited Practitioner Details

Name Gavin Fancote	Date: 21/07/2020	<div>I hereby declare that I am a BPAD accredited bushfire practitioner.</div> <div></div>	
Company Details Entire Fire Management			
I hereby certify that I have undertaken the assessment of the above site and determined the Bushfire Attack Level stated above in accordance with the requirements of AS 3959-2009 (Incorporating Amendments 1, 2 and 3).			
		Accreditation No.	BPAD37922
		Signature:	
		Authorised Practitioner Stamp	

Reliance on the assessment and determination of the Bushfire Attack Level contained in this certificate should not extend beyond a period of 12 months from the date of issue of the certificate. If this certificate was issued more than 12 months ago, it is recommended that the validity of the determination be confirmed with the Accredited Practitioner and where required an updated certificate issued.

Bushfire Attack Level (BAL) Certificate

Determined in accordance with AS 3959-2009

This Certificate has been issued by a person accredited by Fire Protection Association Australia under the Bushfire Planning and Design (BPAD) Accreditation Scheme. The certificate details the conclusions of the full Bushfire Attack Level Assessment Report (full report) prepared by the Accredited Practitioner.



Property Details and Description of Works

Address Details	Unit no	Street no	Lot no 1362	Street name / Plan Reference Burleigh Boulevard		
	Suburb Jindowie			State WA	Postcode 6035	
Local government area	City of Wanneroo					
Main BCA class of the building	1a	Use(s) of the building		Residence		
Description of the building or works	Residential					

Determination of Highest Bushfire Attack Level

AS 3959 Assessment Procedure	Vegetation Classification	Effective Slope	Separation Distance	BAL
Method 1	Class D - Scrub	Upslope 6°	71m	12.5

BPAD Accredited Practitioner Details

Name Gavin Fancote	Date: 21/07/2020	<div>I hereby declare that I am a BPAD accredited bushfire practitioner.</div> <div></div>	
Company Details Entire Fire Management			
I hereby certify that I have undertaken the assessment of the above site and determined the Bushfire Attack Level stated above in accordance with the requirements of AS 3959-2009 (Incorporating Amendments 1, 2 and 3).			
		Accreditation No.	BPAD37922
		Signature:	
<div>Authorised Practitioner Stamp</div>			

Reliance on the assessment and determination of the Bushfire Attack Level contained in this certificate should not extend beyond a period of 12 months from the date of issue of the certificate. If this certificate was issued more than 12 months ago, it is recommended that the validity of the determination be confirmed with the Accredited Practitioner and where required an updated certificate issued.

Bushfire Attack Level (BAL) Certificate

Determined in accordance with AS 3959-2009

This Certificate has been issued by a person accredited by Fire Protection Association Australia under the Bushfire Planning and Design (BPAD) Accreditation Scheme. The certificate details the conclusions of the full Bushfire Attack Level Assessment Report (full report) prepared by the Accredited Practitioner.



Property Details and Description of Works

Address Details	Unit no	Street no	Lot no 1363	Street name / Plan Reference Burleigh Boulevard		
	Suburb Jindowie			State WA	Postcode 6035	
Local government area	City of Wanneroo					
Main BCA class of the building	1a	Use(s) of the building	Residence			
Description of the building or works	Residential					

Determination of Highest Bushfire Attack Level

AS 3959 Assessment Procedure	Vegetation Classification	Effective Slope	Separation Distance	BAL
Method 1	Class D - Scrub	Upslope 6°	65m	12.5

BPAD Accredited Practitioner Details

Name Gavin Fancote	Date: 21/07/2020	<div>I hereby declare that I am a BPAD accredited bushfire practitioner.</div> <div></div>	
Company Details Entire Fire Management			
I hereby certify that I have undertaken the assessment of the above site and determined the Bushfire Attack Level stated above in accordance with the requirements of AS 3959-2009 (Incorporating Amendments 1, 2 and 3).			
		Accreditation No.	BPAD37922
		Signature:	
<div>Authorised Practitioner Stamp</div>			

Reliance on the assessment and determination of the Bushfire Attack Level contained in this certificate should not extend beyond a period of 12 months from the date of issue of the certificate. If this certificate was issued more than 12 months ago, it is recommended that the validity of the determination be confirmed with the Accredited Practitioner and where required an updated certificate issued.

Bushfire Attack Level (BAL) Certificate

Determined in accordance with AS 3959-2009

This Certificate has been issued by a person accredited by Fire Protection Association Australia under the Bushfire Planning and Design (BPAD) Accreditation Scheme. The certificate details the conclusions of the full Bushfire Attack Level Assessment Report (full report) prepared by the Accredited Practitioner.



Property Details and Description of Works

Address Details	Unit no	Street no	Lot no 1366	Street name / Plan Reference Burleigh Boulevard		
	Suburb Jindowie			State WA	Postcode 6035	
Local government area	City of Wanneroo					
Main BCA class of the building	1a	Use(s) of the building		Residence		
Description of the building or works	Residential					

Determination of Highest Bushfire Attack Level

AS 3959 Assessment Procedure	Vegetation Classification	Effective Slope	Separation Distance	BAL
Method 1	Class D - Scrub	Upslope 6°	78m	12.5

BPAD Accredited Practitioner Details

Name Gavin Fancote	Date: 21/07/2020	<div>I hereby declare that I am a BPAD accredited bushfire practitioner.</div> <div></div>	
Company Details Entire Fire Management			
I hereby certify that I have undertaken the assessment of the above site and determined the Bushfire Attack Level stated above in accordance with the requirements of AS 3959-2009 (Incorporating Amendments 1, 2 and 3).			
		Accreditation No.	BPAD37922
		Signature:	
<div>Authorised Practitioner Stamp</div>			

Reliance on the assessment and determination of the Bushfire Attack Level contained in this certificate should not extend beyond a period of 12 months from the date of issue of the certificate. If this certificate was issued more than 12 months ago, it is recommended that the validity of the determination be confirmed with the Accredited Practitioner and where required an updated certificate issued.

Bushfire Attack Level (BAL) Certificate

Determined in accordance with AS 3959-2009

This Certificate has been issued by a person accredited by Fire Protection Association Australia under the Bushfire Planning and Design (BPAD) Accreditation Scheme. The certificate details the conclusions of the full Bushfire Attack Level Assessment Report (full report) prepared by the Accredited Practitioner.



Property Details and Description of Works

Address Details	Unit no	Street no	Lot no 1367	Street name / Plan Reference Burleigh Boulevard		
	Suburb Jindowie			State WA	Postcode 6035	
Local government area	City of Wanneroo					
Main BCA class of the building	1a	Use(s) of the building		Residence		
Description of the building or works	Residential					

Determination of Highest Bushfire Attack Level

AS 3959 Assessment Procedure	Vegetation Classification	Effective Slope	Separation Distance	BAL
Method 1	Class D - Scrub	Upslope 6°	71m	12.5

BPAD Accredited Practitioner Details

Name Gavin Fancote	Date: 21/07/2020	<div><div><p>BPAD Bushfire Planning & Design Accredited Practitioner Level 2</p></div><div>I hereby declare that I am a BPAD accredited bushfire practitioner.</div></div>	
Company Details Entire Fire Management			
I hereby certify that I have undertaken the assessment of the above site and determined the Bushfire Attack Level stated above in accordance with the requirements of AS 3959-2009 (Incorporating Amendments 1, 2 and 3).			
		Accreditation No.	BPAD37922
		Signature:	
		Authorised Practitioner Stamp	

Reliance on the assessment and determination of the Bushfire Attack Level contained in this certificate should not extend beyond a period of 12 months from the date of issue of the certificate. If this certificate was issued more than 12 months ago, it is recommended that the validity of the determination be confirmed with the Accredited Practitioner and where required an updated certificate issued.

Bushfire Attack Level (BAL) Certificate

Determined in accordance with AS 3959-2009

This Certificate has been issued by a person accredited by Fire Protection Association Australia under the Bushfire Planning and Design (BPAD) Accreditation Scheme. The certificate details the conclusions of the full Bushfire Attack Level Assessment Report (full report) prepared by the Accredited Practitioner.



Property Details and Description of Works

Address Details	Unit no	Street no	Lot no 1368	Street name / Plan Reference Burleigh Boulevard		
	Suburb Jindowie			State WA	Postcode 6035	
Local government area	City of Wanneroo					
Main BCA class of the building	1a	Use(s) of the building		Residence		
Description of the building or works	Residential					

Determination of Highest Bushfire Attack Level

AS 3959 Assessment Procedure	Vegetation Classification	Effective Slope	Separation Distance	BAL
Method 1	Class D - Scrub	Upslope 6°	61m	12.5

BPAD Accredited Practitioner Details

Name Gavin Fancote	Date: 21/07/2020	<div>I hereby declare that I am a BPAD accredited bushfire practitioner.</div> <div></div>	
Company Details Entire Fire Management			
I hereby certify that I have undertaken the assessment of the above site and determined the Bushfire Attack Level stated above in accordance with the requirements of AS 3959-2009 (Incorporating Amendments 1, 2 and 3).			
		Accreditation No.	BPAD37922
		Signature:	
<div>Authorised Practitioner Stamp</div>			

Reliance on the assessment and determination of the Bushfire Attack Level contained in this certificate should not extend beyond a period of 12 months from the date of issue of the certificate. If this certificate was issued more than 12 months ago, it is recommended that the validity of the determination be confirmed with the Accredited Practitioner and where required an updated certificate issued.

Bushfire Attack Level (BAL) Certificate

Determined in accordance with AS 3959-2009

This Certificate has been issued by a person accredited by Fire Protection Association Australia under the Bushfire Planning and Design (BPAD) Accreditation Scheme. The certificate details the conclusions of the full Bushfire Attack Level Assessment Report (full report) prepared by the Accredited Practitioner.



Property Details and Description of Works

Address Details	Unit no	Street no	Lot no 1370	Street name / Plan Reference Burleigh Boulevard		
	Suburb Jindowie			State WA	Postcode 6035	
Local government area	City of Wanneroo					
Main BCA class of the building	1a	Use(s) of the building	Residence			
Description of the building or works	Residential					

Determination of Highest Bushfire Attack Level

AS 3959 Assessment Procedure	Vegetation Classification	Effective Slope	Separation Distance	BAL
Method 1	Class D - Scrub	Upslope 6°	42m	12.5

BPAD Accredited Practitioner Details

Name Gavin Fancote	Date: 21/07/2020	<div>I hereby declare that I am a BPAD accredited bushfire practitioner.</div> <div></div>	
Company Details Entire Fire Management			
I hereby certify that I have undertaken the assessment of the above site and determined the Bushfire Attack Level stated above in accordance with the requirements of AS 3959-2009 (Incorporating Amendments 1, 2 and 3).			
		Accreditation No.	BPAD37922
		Signature:	
<div>Authorised Practitioner Stamp</div>			

Reliance on the assessment and determination of the Bushfire Attack Level contained in this certificate should not extend beyond a period of 12 months from the date of issue of the certificate. If this certificate was issued more than 12 months ago, it is recommended that the validity of the determination be confirmed with the Accredited Practitioner and where required an updated certificate issued.

Bushfire Attack Level (BAL) Certificate

Determined in accordance with AS 3959-2009

This Certificate has been issued by a person accredited by Fire Protection Association Australia under the Bushfire Planning and Design (BPAD) Accreditation Scheme. The certificate details the conclusions of the full Bushfire Attack Level Assessment Report (full report) prepared by the Accredited Practitioner.



Property Details and Description of Works

Address Details	Unit no	Street no	Lot no 1371	Street name / Plan Reference Burleigh Boulevard		
	Suburb Jindowie			State WA	Postcode 6035	
Local government area	City of Wanneroo					
Main BCA class of the building	1a	Use(s) of the building	Residence			
Description of the building or works	Residential					

Determination of Highest Bushfire Attack Level

AS 3959 Assessment Procedure	Vegetation Classification	Effective Slope	Separation Distance	BAL
Method 1	Class D - Scrub	Upslope 6°	32m	12.5

BPAD Accredited Practitioner Details

Name Gavin Fancote	Date: 21/07/2020	<div>I hereby declare that I am a BPAD accredited bushfire practitioner.</div> <div></div>	
Company Details Entire Fire Management			
I hereby certify that I have undertaken the assessment of the above site and determined the Bushfire Attack Level stated above in accordance with the requirements of AS 3959-2009 (Incorporating Amendments 1, 2 and 3).			
		Accreditation No.	BPAD37922
		Signature:	
		Authorised Practitioner Stamp	

Reliance on the assessment and determination of the Bushfire Attack Level contained in this certificate should not extend beyond a period of 12 months from the date of issue of the certificate. If this certificate was issued more than 12 months ago, it is recommended that the validity of the determination be confirmed with the Accredited Practitioner and where required an updated certificate issued.

Bushfire Attack Level (BAL) Certificate

Determined in accordance with AS 3959-2009

This Certificate has been issued by a person accredited by Fire Protection Association Australia under the Bushfire Planning and Design (BPAD) Accreditation Scheme. The certificate details the conclusions of the full Bushfire Attack Level Assessment Report (full report) prepared by the Accredited Practitioner.



Property Details and Description of Works

Address Details	Unit no	Street no	Lot no 1372	Street name / Plan Reference Burleigh Boulevard		
	Suburb Jindowie			State WA	Postcode 6035	
Local government area	City of Wanneroo					
Main BCA class of the building	1a	Use(s) of the building	Residence			
Description of the building or works	Residential					

Determination of Highest Bushfire Attack Level

AS 3959 Assessment Procedure	Vegetation Classification	Effective Slope	Separation Distance	BAL
Method 1	Class D - Scrub	Upslope 6°	72m	12.5

BPAD Accredited Practitioner Details

Name Gavin Fancote	Date: 21/07/2020	<div>I hereby declare that I am a BPAD accredited bushfire practitioner.</div> <div></div>	
Company Details Entire Fire Management			
<div>I hereby certify that I have undertaken the assessment of the above site and determined the Bushfire Attack Level stated above in accordance with the requirements of AS 3959-2009 (Incorporating Amendments 1, 2 and 3).</div>		Accreditation No.	BPAD37922
		Signature:	
		<div>Authorised Practitioner Stamp</div>	

Reliance on the assessment and determination of the Bushfire Attack Level contained in this certificate should not extend beyond a period of 12 months from the date of issue of the certificate. If this certificate was issued more than 12 months ago, it is recommended that the validity of the determination be confirmed with the Accredited Practitioner and where required an updated certificate issued.