

# Bushfire Attack Level (BAL) Certificate

Determined in accordance with AS 3959-2009

This Certificate has been issued by a person accredited by Fire Protection Association Australia under the Bushfire Planning and Design (BPAD) Accreditation Scheme. The certificate details the conclusions of the full Bushfire Attack Level Assessment Report (full report) prepared by the Accredited Practitioner.



## Property Details and Description of Works

Address Details	Unit no	Street no	Lot no 741	Street name / Plan Reference Paluma Grove		
	Suburb Jindowie			State WA	Postcode 6035	
Local government area	City of Wanneroo					
Main BCA class of the building	1a	Use(s) of the building		Residence		
Description of the building or works	Residential					

## Determination of Highest Bushfire Attack Level

AS 3959 Assessment Procedure	Vegetation Classification	Effective Slope	Separation Distance	BAL
Method 1	Class D - Scrub	Upslope 6°	133m	LOW

## BPAD Accredited Practitioner Details

<b>Name</b> Gavin Fancote	<b>Date:</b> 21/07/2020	<div>I hereby declare that I am a BPAD accredited bushfire practitioner.</div> <div></div>	
<b>Company Details</b> Entire Fire Management			
I hereby certify that I have undertaken the assessment of the above site and determined the Bushfire Attack Level stated above in accordance with the requirements of AS 3959-2009 (Incorporating Amendments 1, 2 and 3).			
		<b>Accreditation No.</b>	BPAD37922
		<b>Signature:</b>	
<div>Authorised Practitioner Stamp</div>			

Reliance on the assessment and determination of the Bushfire Attack Level contained in this certificate should not extend beyond a period of 12 months from the date of issue of the certificate. If this certificate was issued more than 12 months ago, it is recommended that the validity of the determination be confirmed with the Accredited Practitioner and where required an updated certificate issued.

# Bushfire Attack Level (BAL) Certificate

Determined in accordance with AS 3959-2009

This Certificate has been issued by a person accredited by Fire Protection Association Australia under the Bushfire Planning and Design (BPAD) Accreditation Scheme. The certificate details the conclusions of the full Bushfire Attack Level Assessment Report (full report) prepared by the Accredited Practitioner.



## Property Details and Description of Works

Address Details	Unit no	Street no	Lot no 742	Street name / Plan Reference Paluma Grove		
	Suburb Jindowie			State WA	Postcode 6035	
Local government area	City of Wanneroo					
Main BCA class of the building	1a	Use(s) of the building		Residence		
Description of the building or works	Residential					

## Determination of Highest Bushfire Attack Level

AS 3959 Assessment Procedure	Vegetation Classification	Effective Slope	Separation Distance	BAL
Method 1	Class D - Scrub	Upslope 6°	121m	LOW

## BPAD Accredited Practitioner Details

<b>Name</b> Gavin Fancote	<b>Date:</b> 21/07/2020	<div><div><b>BPAD</b> Bushfire Planning &amp; Design Accredited Practitioner Level 2</div><div>I hereby declare that I am a BPAD accredited bushfire practitioner.</div></div>	
<b>Company Details</b> Entire Fire Management			
I hereby certify that I have undertaken the assessment of the above site and determined the Bushfire Attack Level stated above in accordance with the requirements of AS 3959-2009 (Incorporating Amendments 1, 2 and 3).			
		<b>Accreditation No.</b>	BPAD37922
		<b>Signature:</b>	
		Authorised Practitioner Stamp	

Reliance on the assessment and determination of the Bushfire Attack Level contained in this certificate should not extend beyond a period of 12 months from the date of issue of the certificate. If this certificate was issued more than 12 months ago, it is recommended that the validity of the determination be confirmed with the Accredited Practitioner and where required an updated certificate issued.

# Bushfire Attack Level (BAL) Certificate

Determined in accordance with AS 3959-2009

This Certificate has been issued by a person accredited by Fire Protection Association Australia under the Bushfire Planning and Design (BPAD) Accreditation Scheme. The certificate details the conclusions of the full Bushfire Attack Level Assessment Report (full report) prepared by the Accredited Practitioner.



## Property Details and Description of Works

Address Details	Unit no	Street no	Lot no 743	Street name / Plan Reference Paluma Grove		
	Suburb Jindowie			State WA	Postcode 6035	
Local government area	City of Wanneroo					
Main BCA class of the building	1a	Use(s) of the building	Residence			
Description of the building or works	Residential					

## Determination of Highest Bushfire Attack Level

AS 3959 Assessment Procedure	Vegetation Classification	Effective Slope	Separation Distance	BAL
Method 1	Class D - Scrub	Upslope 6°	111m	LOW

## BPAD Accredited Practitioner Details

<b>Name</b> Gavin Fancote	<b>Date:</b> 21/07/2020	<div>I hereby declare that I am a BPAD accredited bushfire practitioner.</div> <div></div>	
<b>Company Details</b> Entire Fire Management			
I hereby certify that I have undertaken the assessment of the above site and determined the Bushfire Attack Level stated above in accordance with the requirements of AS 3959-2009 (Incorporating Amendments 1, 2 and 3).		<b>Accreditation No.</b>	BPAD37922
		<b>Signature:</b>	
		<div>Authorised Practitioner Stamp</div>	

Reliance on the assessment and determination of the Bushfire Attack Level contained in this certificate should not extend beyond a period of 12 months from the date of issue of the certificate. If this certificate was issued more than 12 months ago, it is recommended that the validity of the determination be confirmed with the Accredited Practitioner and where required an updated certificate issued.

# Bushfire Attack Level (BAL) Certificate

Determined in accordance with AS 3959-2009

This Certificate has been issued by a person accredited by Fire Protection Association Australia under the Bushfire Planning and Design (BPAD) Accreditation Scheme. The certificate details the conclusions of the full Bushfire Attack Level Assessment Report (full report) prepared by the Accredited Practitioner.



## Property Details and Description of Works

Address Details	Unit no	Street no	Lot no 744	Street name / Plan Reference Barakee Entrance		
	Suburb Jindowie			State WA	Postcode 6035	
Local government area	City of Wanneroo					
Main BCA class of the building	1a	Use(s) of the building		Residence		
Description of the building or works	Residential					

## Determination of Highest Bushfire Attack Level

AS 3959 Assessment Procedure	Vegetation Classification	Effective Slope	Separation Distance	BAL
Method 1	Class D- Scrub	Upslope 6°	102m	LOW

## BPAD Accredited Practitioner Details

<b>Name</b> Gavin Fancote	<b>Date:</b> 21/07/2020	<div>I hereby declare that I am a BPAD accredited bushfire practitioner.</div> <div></div>	
<b>Company Details</b> Entire Fire Management			
I hereby certify that I have undertaken the assessment of the above site and determined the Bushfire Attack Level stated above in accordance with the requirements of AS 3959-2009 (Incorporating Amendments 1, 2 and 3).			
		<b>Accreditation No.</b>	BPAD37922
		<b>Signature:</b>	
<div>Authorised Practitioner Stamp</div>			

Reliance on the assessment and determination of the Bushfire Attack Level contained in this certificate should not extend beyond a period of 12 months from the date of issue of the certificate. If this certificate was issued more than 12 months ago, it is recommended that the validity of the determination be confirmed with the Accredited Practitioner and where required an updated certificate issued.

# Bushfire Attack Level (BAL) Certificate

Determined in accordance with AS 3959-2009

This Certificate has been issued by a person accredited by Fire Protection Association Australia under the Bushfire Planning and Design (BPAD) Accreditation Scheme. The certificate details the conclusions of the full Bushfire Attack Level Assessment Report (full report) prepared by the Accredited Practitioner.




## Property Details and Description of Works

Address Details	Unit no	Street no	Lot no 748	Street name / Plan Reference Willandra Drive		
	Suburb Jindowie			State WA	Postcode 6035	
Local government area	City of Wanneroo					
Main BCA class of the building	1a	Use(s) of the building		Residence		
Description of the building or works	Residential					

## Determination of Highest Bushfire Attack Level

AS 3959 Assessment Procedure	Vegetation Classification	Effective Slope	Separation Distance	BAL
Method 1	Class D - Scrub	Upslope 6°	135m	LOW

## BPAD Accredited Practitioner Details

<b>Name</b> Gavin Fancote	<b>Date:</b> 21/07/2020	<div><p>I hereby declare that I am a BPAD accredited bushfire practitioner.</p></div>	
<b>Company Details</b> Entire Fire Management			
I hereby certify that I have undertaken the assessment of the above site and determined the Bushfire Attack Level stated above in accordance with the requirements of AS 3959-2009 (Incorporating Amendments 1, 2 and 3).			
		<b>Accreditation No.</b>	BPAD37922
		<b>Signature:</b>	
<div><p>Authorised Practitioner Stamp</p></div>			

Reliance on the assessment and determination of the Bushfire Attack Level contained in this certificate should not extend beyond a period of 12 months from the date of issue of the certificate. If this certificate was issued more than 12 months ago, it is recommended that the validity of the determination be confirmed with the Accredited Practitioner and where required an updated certificate issued.

# Bushfire Attack Level (BAL) Certificate

Determined in accordance with AS 3959-2009

This Certificate has been issued by a person accredited by Fire Protection Association Australia under the Bushfire Planning and Design (BPAD) Accreditation Scheme. The certificate details the conclusions of the full Bushfire Attack Level Assessment Report (full report) prepared by the Accredited Practitioner.



## Property Details and Description of Works

Address Details	Unit no	Street no	Lot no 749	Street name / Plan Reference Willandra Drive		
	Suburb Jindowie			State WA	Postcode 6035	
Local government area	City of Wanneroo					
Main BCA class of the building	1a	Use(s) of the building		Residence		
Description of the building or works	Residential					

## Determination of Highest Bushfire Attack Level

AS 3959 Assessment Procedure	Vegetation Classification	Effective Slope	Separation Distance	BAL
Method 1	Class D - Scrub	Upslope 6°	144m	LOW

## BPAD Accredited Practitioner Details

<b>Name</b> Gavin Fancote	<b>Date:</b> 21/07/2020	<div>I hereby declare that I am a BPAD accredited bushfire practitioner.</div> <div></div>	
<b>Company Details</b> Entire Fire Management			
I hereby certify that I have undertaken the assessment of the above site and determined the Bushfire Attack Level stated above in accordance with the requirements of AS 3959-2009 (Incorporating Amendments 1, 2 and 3).			
		<b>Accreditation No.</b>	BPAD37922
		<b>Signature:</b>	
<div>Authorised Practitioner Stamp</div>			

Reliance on the assessment and determination of the Bushfire Attack Level contained in this certificate should not extend beyond a period of 12 months from the date of issue of the certificate. If this certificate was issued more than 12 months ago, it is recommended that the validity of the determination be confirmed with the Accredited Practitioner and where required an updated certificate issued.

# Bushfire Attack Level (BAL) Certificate

Determined in accordance with AS 3959-2009

This Certificate has been issued by a person accredited by Fire Protection Association Australia under the Bushfire Planning and Design (BPAD) Accreditation Scheme. The certificate details the conclusions of the full Bushfire Attack Level Assessment Report (full report) prepared by the Accredited Practitioner.



## Property Details and Description of Works

Address Details	Unit no	Street no	Lot no 750	Street name / Plan Reference Willandra Drive		
	Suburb Jindowie			State WA	Postcode 6035	
Local government area	City of Wanneroo					
Main BCA class of the building	1a	Use(s) of the building		Residence		
Description of the building or works	Residential					

## Determination of Highest Bushfire Attack Level

AS 3959 Assessment Procedure	Vegetation Classification	Effective Slope	Separation Distance	BAL
Method 1	Class D - Scrub	Upslope 6°	154m	LOW

## BPAD Accredited Practitioner Details

<b>Name</b> Gavin Fancote	<b>Date:</b> 21/07/2020	<div>I hereby declare that I am a BPAD accredited bushfire practitioner.</div> <div></div>	
<b>Company Details</b> Entire Fire Management			
I hereby certify that I have undertaken the assessment of the above site and determined the Bushfire Attack Level stated above in accordance with the requirements of AS 3959-2009 (Incorporating Amendments 1, 2 and 3).			
		<b>Accreditation No.</b>	BPAD37922
		<b>Signature:</b>	
<div>Authorised Practitioner Stamp</div>			

Reliance on the assessment and determination of the Bushfire Attack Level contained in this certificate should not extend beyond a period of 12 months from the date of issue of the certificate. If this certificate was issued more than 12 months ago, it is recommended that the validity of the determination be confirmed with the Accredited Practitioner and where required an updated certificate issued.



# Bushfire Attack Level (BAL) Certificate

Determined in accordance with AS 3959-2009

This Certificate has been issued by a person accredited by Fire Protection Association Australia under the Bushfire Planning and Design (BPAD) Accreditation Scheme. The certificate details the conclusions of the full Bushfire Attack Level Assessment Report (full report) prepared by the Accredited Practitioner.



## Property Details and Description of Works

Address Details	Unit no	Street no	Lot no 751	Street name / Plan Reference Willandra Drive		
	Suburb Jindowie			State WA	Postcode 6035	
Local government area	City of Wanneroo					
Main BCA class of the building	1a	Use(s) of the building		Residence		
Description of the building or works	Residential					

## Determination of Highest Bushfire Attack Level

AS 3959 Assessment Procedure	Vegetation Classification	Effective Slope	Separation Distance	BAL
Method 1	Class D - Scrub	Upslope 6°	166m	LOW

## BPAD Accredited Practitioner Details

<b>Name</b> Gavin Fancote	<b>Date:</b> 21/07/2020	<div>I hereby declare that I am a BPAD accredited bushfire practitioner.</div> <div></div>	
<b>Company Details</b> Entire Fire Management			
I hereby certify that I have undertaken the assessment of the above site and determined the Bushfire Attack Level stated above in accordance with the requirements of AS 3959-2009 (Incorporating Amendments 1, 2 and 3).			
		<b>Accreditation No.</b>	BPAD37922
		<b>Signature:</b>	
<div>Authorised Practitioner Stamp</div>			

Reliance on the assessment and determination of the Bushfire Attack Level contained in this certificate should not extend beyond a period of 12 months from the date of issue of the certificate. If this certificate was issued more than 12 months ago, it is recommended that the validity of the determination be confirmed with the Accredited Practitioner and where required an updated certificate issued.



# Bushfire Attack Level (BAL) Certificate

Determined in accordance with AS 3959-2009

This Certificate has been issued by a person accredited by Fire Protection Association Australia under the Bushfire Planning and Design (BPAD) Accreditation Scheme. The certificate details the conclusions of the full Bushfire Attack Level Assessment Report (full report) prepared by the Accredited Practitioner.



## Property Details and Description of Works

Address Details	Unit no	Street no	Lot no 772	Street name / Plan Reference Paluma Grove		
	Suburb Jindowie			State WA	Postcode 6035	
Local government area	City of Wanneroo					
Main BCA class of the building	1a	Use(s) of the building		Residence		
Description of the building or works	Residential					

## Determination of Highest Bushfire Attack Level

AS 3959 Assessment Procedure	Vegetation Classification	Effective Slope	Separation Distance	BAL
Method 1	Class D - Scrub	Upslope 6°	56m	12.5

## BPAD Accredited Practitioner Details

<b>Name</b> Gavin Fancote	<b>Date:</b> 21/07/2020	<div>I hereby declare that I am a BPAD accredited bushfire practitioner.</div> <div></div>	
<b>Company Details</b> Entire Fire Management			
I hereby certify that I have undertaken the assessment of the above site and determined the Bushfire Attack Level stated above in accordance with the requirements of AS 3959-2009 (Incorporating Amendments 1, 2 and 3).			
		<b>Accreditation No.</b>	BPAD37922
		<b>Signature:</b>	
<div>Authorised Practitioner Stamp</div>			

Reliance on the assessment and determination of the Bushfire Attack Level contained in this certificate should not extend beyond a period of 12 months from the date of issue of the certificate. If this certificate was issued more than 12 months ago, it is recommended that the validity of the determination be confirmed with the Accredited Practitioner and where required an updated certificate issued.

# Bushfire Attack Level (BAL) Certificate

Determined in accordance with AS 3959-2009

This Certificate has been issued by a person accredited by Fire Protection Association Australia under the Bushfire Planning and Design (BPAD) Accreditation Scheme. The certificate details the conclusions of the full Bushfire Attack Level Assessment Report (full report) prepared by the Accredited Practitioner.



## Property Details and Description of Works

Address Details	Unit no	Street no	Lot no 773	Street name / Plan Reference Paluma Grove		
	Suburb Jindowie			State WA	Postcode 6035	
Local government area	City of Wanneroo					
Main BCA class of the building	1a	Use(s) of the building		Residence		
Description of the building or works	Residential					

## Determination of Highest Bushfire Attack Level

AS 3959 Assessment Procedure	Vegetation Classification	Effective Slope	Separation Distance	BAL
Method 1	Class D - Scrub	Upslope 6°	41m	12.5

## BPAD Accredited Practitioner Details

<b>Name</b> Gavin Fancote	<b>Date:</b> 21/07/2020	<div>I hereby declare that I am a BPAD accredited bushfire practitioner.</div> <div></div>	
<b>Company Details</b> Entire Fire Management			
I hereby certify that I have undertaken the assessment of the above site and determined the Bushfire Attack Level stated above in accordance with the requirements of AS 3959-2009 (Incorporating Amendments 1, 2 and 3).			
		<b>Accreditation No.</b>	BPAD37922
		<b>Signature:</b>	
Authorised Practitioner Stamp			

Reliance on the assessment and determination of the Bushfire Attack Level contained in this certificate should not extend beyond a period of 12 months from the date of issue of the certificate. If this certificate was issued more than 12 months ago, it is recommended that the validity of the determination be confirmed with the Accredited Practitioner and where required an updated certificate issued.

# Bushfire Attack Level (BAL) Certificate

Determined in accordance with AS 3959-2009

This Certificate has been issued by a person accredited by Fire Protection Association Australia under the Bushfire Planning and Design (BPAD) Accreditation Scheme. The certificate details the conclusions of the full Bushfire Attack Level Assessment Report (full report) prepared by the Accredited Practitioner.



## Property Details and Description of Works

Address Details	Unit no	Street no	Lot no 774	Street name / Plan Reference Paluma Grove		
	Suburb Jindowie			State WA	Postcode 6035	
Local government area	City of Wanneroo					
Main BCA class of the building	1a	Use(s) of the building		Residence		
Description of the building or works	Residential					

## Determination of Highest Bushfire Attack Level

AS 3959 Assessment Procedure	Vegetation Classification	Effective Slope	Separation Distance	BAL
Method 1	Class D - Scrub	Upslope 6°	60m	12.5

## BPAD Accredited Practitioner Details

<b>Name</b> Gavin Fancote	<b>Date:</b> 21/07/2020	<div>I hereby declare that I am a BPAD accredited bushfire practitioner.</div> <div></div>	
<b>Company Details</b> Entire Fire Management			
I hereby certify that I have undertaken the assessment of the above site and determined the Bushfire Attack Level stated above in accordance with the requirements of AS 3959-2009 (Incorporating Amendments 1, 2 and 3).			
		<b>Accreditation No.</b>	BPAD37922
		<b>Signature:</b>	
<div>Authorised Practitioner Stamp</div>			

Reliance on the assessment and determination of the Bushfire Attack Level contained in this certificate should not extend beyond a period of 12 months from the date of issue of the certificate. If this certificate was issued more than 12 months ago, it is recommended that the validity of the determination be confirmed with the Accredited Practitioner and where required an updated certificate issued.

# Bushfire Attack Level (BAL) Certificate

Determined in accordance with AS 3959-2009

This Certificate has been issued by a person accredited by Fire Protection Association Australia under the Bushfire Planning and Design (BPAD) Accreditation Scheme. The certificate details the conclusions of the full Bushfire Attack Level Assessment Report (full report) prepared by the Accredited Practitioner.



## Property Details and Description of Works

Address Details	Unit no	Street no	Lot no 775	Street name / Plan Reference Paluma Grove		
	Suburb Jindowie			State WA	Postcode 6035	
Local government area	City of Wanneroo					
Main BCA class of the building	1a	Use(s) of the building		Residence		
Description of the building or works	Residential					

## Determination of Highest Bushfire Attack Level

AS 3959 Assessment Procedure	Vegetation Classification	Effective Slope	Separation Distance	BAL
Method 1	Class D - Scrub	Upslope 6°	103m	LOW

## BPAD Accredited Practitioner Details

<b>Name</b> Gavin Fancote	<b>Date:</b> 21/07/2020	<div><p>I hereby declare that I am a BPAD accredited bushfire practitioner.</p></div>	
<b>Company Details</b> Entire Fire Management			
I hereby certify that I have undertaken the assessment of the above site and determined the Bushfire Attack Level stated above in accordance with the requirements of AS 3959-2009 (Incorporating Amendments 1, 2 and 3).			
		<b>Accreditation No.</b>	BPAD37922
		<b>Signature:</b>	
Authorised Practitioner Stamp			

Reliance on the assessment and determination of the Bushfire Attack Level contained in this certificate should not extend beyond a period of 12 months from the date of issue of the certificate. If this certificate was issued more than 12 months ago, it is recommended that the validity of the determination be confirmed with the Accredited Practitioner and where required an updated certificate issued.

# Bushfire Attack Level (BAL) Certificate

Determined in accordance with AS 3959-2009

This Certificate has been issued by a person accredited by Fire Protection Association Australia under the Bushfire Planning and Design (BPAD) Accreditation Scheme. The certificate details the conclusions of the full Bushfire Attack Level Assessment Report (full report) prepared by the Accredited Practitioner.




## Property Details and Description of Works

Address Details	Unit no	Street no	Lot no 776	Street name / Plan Reference Paluma Grove		
	Suburb Jindowie			State WA	Postcode 6035	
Local government area	City of Wanneroo					
Main BCA class of the building	1a	Use(s) of the building		Residence		
Description of the building or works	Residential					

## Determination of Highest Bushfire Attack Level

AS 3959 Assessment Procedure	Vegetation Classification	Effective Slope	Separation Distance	BAL
Method 1	Class D - Scrub	Upslope 6°	93m	12.5

## BPAD Accredited Practitioner Details

<b>Name</b> Gavin Fancote	<b>Date:</b> 21/07/2020	<div><p>I hereby declare that I am a BPAD accredited bushfire practitioner.</p></div>	
<b>Company Details</b> Entire Fire Management			
I hereby certify that I have undertaken the assessment of the above site and determined the Bushfire Attack Level stated above in accordance with the requirements of AS 3959-2009 (Incorporating Amendments 1, 2 and 3).			
		<b>Accreditation No.</b>	BPAD37922
		<b>Signature:</b>	
<div><p>Authorised Practitioner Stamp</p></div>			

Reliance on the assessment and determination of the Bushfire Attack Level contained in this certificate should not extend beyond a period of 12 months from the date of issue of the certificate. If this certificate was issued more than 12 months ago, it is recommended that the validity of the determination be confirmed with the Accredited Practitioner and where required an updated certificate issued.

# Bushfire Attack Level (BAL) Certificate

Determined in accordance with AS 3959-2009

This Certificate has been issued by a person accredited by Fire Protection Association Australia under the Bushfire Planning and Design (BPAD) Accreditation Scheme. The certificate details the conclusions of the full Bushfire Attack Level Assessment Report (full report) prepared by the Accredited Practitioner.



## Property Details and Description of Works

Address Details	Unit no	Street no	Lot no 777	Street name / Plan Reference Paluma Grove		
	Suburb Jindowie			State WA	Postcode 6035	
Local government area	City of Wanneroo					
Main BCA class of the building	1a	Use(s) of the building		Residence		
Description of the building or works	Residential					

## Determination of Highest Bushfire Attack Level

AS 3959 Assessment Procedure	Vegetation Classification	Effective Slope	Separation Distance	BAL
Method 1	Class D - Scrub	Upslope 6°	130m	LOW

## BPAD Accredited Practitioner Details

<b>Name</b> Gavin Fancote	<b>Date:</b> 21/07/2020	<div>I hereby declare that I am a BPAD accredited bushfire practitioner.</div> <div></div>	
<b>Company Details</b> Entire Fire Management			
I hereby certify that I have undertaken the assessment of the above site and determined the Bushfire Attack Level stated above in accordance with the requirements of AS 3959-2009 (Incorporating Amendments 1, 2 and 3).			
		<b>Accreditation No.</b>	BPAD37922
		<b>Signature:</b>	
<div>Authorised Practitioner Stamp</div>			

Reliance on the assessment and determination of the Bushfire Attack Level contained in this certificate should not extend beyond a period of 12 months from the date of issue of the certificate. If this certificate was issued more than 12 months ago, it is recommended that the validity of the determination be confirmed with the Accredited Practitioner and where required an updated certificate issued.

# Bushfire Attack Level (BAL) Certificate

Determined in accordance with AS 3959-2009

This Certificate has been issued by a person accredited by Fire Protection Association Australia under the Bushfire Planning and Design (BPAD) Accreditation Scheme. The certificate details the conclusions of the full Bushfire Attack Level Assessment Report (full report) prepared by the Accredited Practitioner.



## Property Details and Description of Works

Address Details	Unit no	Street no	Lot no 778	Street name / Plan Reference Paluma Grove		
	Suburb Jindowie			State WA	Postcode 6035	
Local government area	City of Wanneroo					
Main BCA class of the building	1a	Use(s) of the building		Residence		
Description of the building or works	Residential					

## Determination of Highest Bushfire Attack Level

AS 3959 Assessment Procedure	Vegetation Classification	Effective Slope	Separation Distance	BAL
Method 1	Class D - Scrub	Upslope 6°	116m	LOW

## BPAD Accredited Practitioner Details

<b>Name</b> Gavin Fancote	<b>Date:</b> 21/07/2020	<div>I hereby declare that I am a BPAD accredited bushfire practitioner.</div> <div></div>	
<b>Company Details</b> Entire Fire Management			
I hereby certify that I have undertaken the assessment of the above site and determined the Bushfire Attack Level stated above in accordance with the requirements of AS 3959-2009 (Incorporating Amendments 1, 2 and 3).			
		<b>Accreditation No.</b>	BPAD37922
		<b>Signature:</b>	
		Authorised Practitioner Stamp	

Reliance on the assessment and determination of the Bushfire Attack Level contained in this certificate should not extend beyond a period of 12 months from the date of issue of the certificate. If this certificate was issued more than 12 months ago, it is recommended that the validity of the determination be confirmed with the Accredited Practitioner and where required an updated certificate issued.



# Bushfire Attack Level (BAL) Certificate

Determined in accordance with AS 3959-2009

This Certificate has been issued by a person accredited by Fire Protection Association Australia under the Bushfire Planning and Design (BPAD) Accreditation Scheme. The certificate details the conclusions of the full Bushfire Attack Level Assessment Report (full report) prepared by the Accredited Practitioner.



## Property Details and Description of Works

Address Details	Unit no	Street no	Lot no 779	Street name / Plan Reference Paluma Grove		
	Suburb Jindowie			State WA	Postcode 6035	
Local government area	City of Wanneroo					
Main BCA class of the building	1a	Use(s) of the building		Residence		
Description of the building or works	Residential					

## Determination of Highest Bushfire Attack Level

AS 3959 Assessment Procedure	Vegetation Classification	Effective Slope	Separation Distance	BAL
Method 1	Class D - Scrub	Upslope 6°	101m	LOW

## BPAD Accredited Practitioner Details

<b>Name</b> Gavin Fancote	<b>Date:</b> 21/07/2020	<div>I hereby declare that I am a BPAD accredited bushfire practitioner.</div> <div></div>	
<b>Company Details</b> Entire Fire Management			
I hereby certify that I have undertaken the assessment of the above site and determined the Bushfire Attack Level stated above in accordance with the requirements of AS 3959-2009 (Incorporating Amendments 1, 2 and 3).			
		<b>Accreditation No.</b>	BPAD37922
		<b>Signature:</b>	
		Authorised Practitioner Stamp	

Reliance on the assessment and determination of the Bushfire Attack Level contained in this certificate should not extend beyond a period of 12 months from the date of issue of the certificate. If this certificate was issued more than 12 months ago, it is recommended that the validity of the determination be confirmed with the Accredited Practitioner and where required an updated certificate issued.

# Bushfire Attack Level (BAL) Certificate

Determined in accordance with AS 3959-2009

This Certificate has been issued by a person accredited by Fire Protection Association Australia under the Bushfire Planning and Design (BPAD) Accreditation Scheme. The certificate details the conclusions of the full Bushfire Attack Level Assessment Report (full report) prepared by the Accredited Practitioner.



## Property Details and Description of Works

Address Details	Unit no	Street no	Lot no 780	Street name / Plan Reference Paluma Grove		
	Suburb Jindowie			State WA	Postcode 6035	
Local government area	City of Wanneroo					
Main BCA class of the building	1a	Use(s) of the building		Residence		
Description of the building or works	Residential					

## Determination of Highest Bushfire Attack Level

AS 3959 Assessment Procedure	Vegetation Classification	Effective Slope	Separation Distance	BAL
Method 1	Class D - Scrub	Upslope 6°	84m	12.5

## BPAD Accredited Practitioner Details

<b>Name</b> Gavin Fancote	<b>Date:</b> 21/07/2020	<div>I hereby declare that I am a BPAD accredited bushfire practitioner.</div> <div></div>	
<b>Company Details</b> Entire Fire Management			
I hereby certify that I have undertaken the assessment of the above site and determined the Bushfire Attack Level stated above in accordance with the requirements of AS 3959-2009 (Incorporating Amendments 1, 2 and 3).			
		<b>Accreditation No.</b>	BPAD37922
		<b>Signature:</b>	
<div>Authorised Practitioner Stamp</div>			

Reliance on the assessment and determination of the Bushfire Attack Level contained in this certificate should not extend beyond a period of 12 months from the date of issue of the certificate. If this certificate was issued more than 12 months ago, it is recommended that the validity of the determination be confirmed with the Accredited Practitioner and where required an updated certificate issued.

# Bushfire Attack Level (BAL) Certificate

Determined in accordance with AS 3959-2009

This Certificate has been issued by a person accredited by Fire Protection Association Australia under the Bushfire Planning and Design (BPAD) Accreditation Scheme. The certificate details the conclusions of the full Bushfire Attack Level Assessment Report (full report) prepared by the Accredited Practitioner.



## Property Details and Description of Works

Address Details	Unit no	Street no	Lot no 781	Street name / Plan Reference Barakee Entrance		
	Suburb Jindowie			State WA	Postcode 6035	
Local government area	City of Wanneroo					
Main BCA class of the building	1a	Use(s) of the building		Residence		
Description of the building or works	Residential					

## Determination of Highest Bushfire Attack Level

AS 3959 Assessment Procedure	Vegetation Classification	Effective Slope	Separation Distance	BAL
Method 1	Class D- Scrub	Upslope 6°	68m	12.5

## BPAD Accredited Practitioner Details

<b>Name</b> Gavin Fancote	<b>Date:</b> 21/07/2020	<div>I hereby declare that I am a BPAD accredited bushfire practitioner.</div> <div></div>	
<b>Company Details</b> Entire Fire Management			
I hereby certify that I have undertaken the assessment of the above site and determined the Bushfire Attack Level stated above in accordance with the requirements of AS 3959-2009 (Incorporating Amendments 1, 2 and 3).			
		<b>Accreditation No.</b>	BPAD37922
		<b>Signature:</b>	
		Authorised Practitioner Stamp	

Reliance on the assessment and determination of the Bushfire Attack Level contained in this certificate should not extend beyond a period of 12 months from the date of issue of the certificate. If this certificate was issued more than 12 months ago, it is recommended that the validity of the determination be confirmed with the Accredited Practitioner and where required an updated certificate issued.

# Bushfire Attack Level (BAL) Certificate

Determined in accordance with AS 3959-2009

This Certificate has been issued by a person accredited by Fire Protection Association Australia under the Bushfire Planning and Design (BPAD) Accreditation Scheme. The certificate details the conclusions of the full Bushfire Attack Level Assessment Report (full report) prepared by the Accredited Practitioner.



## Property Details and Description of Works

Address Details	Unit no	Street no	Lot no 782	Street name / Plan Reference Barakee Entrance		
	Suburb Jindowie			State WA	Postcode 6035	
Local government area	City of Wanneroo					
Main BCA class of the building	1a	Use(s) of the building	Residence			
Description of the building or works	Residential					

## Determination of Highest Bushfire Attack Level

AS 3959 Assessment Procedure	Vegetation Classification	Effective Slope	Separation Distance	BAL
Method 1	Class D- Scrub	Upslope 6°	56m	12.5

## BPAD Accredited Practitioner Details

<b>Name</b> Gavin Fancote	<b>Date:</b> 21/07/2020	<div>I hereby declare that I am a BPAD accredited bushfire practitioner.</div> <div></div>	
<b>Company Details</b> Entire Fire Management			
I hereby certify that I have undertaken the assessment of the above site and determined the Bushfire Attack Level stated above in accordance with the requirements of AS 3959-2009 (Incorporating Amendments 1, 2 and 3).			
		<b>Accreditation No.</b>	BPAD37922
		<b>Signature:</b>	
Authorised Practitioner Stamp			

Reliance on the assessment and determination of the Bushfire Attack Level contained in this certificate should not extend beyond a period of 12 months from the date of issue of the certificate. If this certificate was issued more than 12 months ago, it is recommended that the validity of the determination be confirmed with the Accredited Practitioner and where required an updated certificate issued.

# Bushfire Attack Level (BAL) Certificate

Determined in accordance with AS 3959-2009

This Certificate has been issued by a person accredited by Fire Protection Association Australia under the Bushfire Planning and Design (BPAD) Accreditation Scheme. The certificate details the conclusions of the full Bushfire Attack Level Assessment Report (full report) prepared by the Accredited Practitioner.



## Property Details and Description of Works

Address Details	Unit no	Street no	Lot no 783	Street name / Plan Reference Burleigh Boulevard		
	Suburb Jindowie			State WA	Postcode 6035	
Local government area	City of Wanneroo					
Main BCA class of the building	1a	Use(s) of the building		Residence		
Description of the building or works	Residential					

## Determination of Highest Bushfire Attack Level

AS 3959 Assessment Procedure	Vegetation Classification	Effective Slope	Separation Distance	BAL
Method 1	Class D - Scrub	Upslope 6°	42m	12.5

## BPAD Accredited Practitioner Details

<b>Name</b> Gavin Fancote	<b>Date:</b> 21/07/2020	<div>I hereby declare that I am a BPAD accredited bushfire practitioner.</div> <div></div>	
<b>Company Details</b> Entire Fire Management			
I hereby certify that I have undertaken the assessment of the above site and determined the Bushfire Attack Level stated above in accordance with the requirements of AS 3959-2009 (Incorporating Amendments 1, 2 and 3).			
		<b>Accreditation No.</b>	BPAD37922
		<b>Signature:</b>	
<div>Authorised Practitioner Stamp</div>			

Reliance on the assessment and determination of the Bushfire Attack Level contained in this certificate should not extend beyond a period of 12 months from the date of issue of the certificate. If this certificate was issued more than 12 months ago, it is recommended that the validity of the determination be confirmed with the Accredited Practitioner and where required an updated certificate issued.

# Bushfire Attack Level (BAL) Certificate

Determined in accordance with AS 3959-2009

This Certificate has been issued by a person accredited by Fire Protection Association Australia under the Bushfire Planning and Design (BPAD) Accreditation Scheme. The certificate details the conclusions of the full Bushfire Attack Level Assessment Report (full report) prepared by the Accredited Practitioner.



## Property Details and Description of Works

Address Details	Unit no	Street no	Lot no 784	Street name / Plan Reference Burleigh Boulevard		
	Suburb Jindowie			State WA	Postcode 6035	
Local government area	City of Wanneroo					
Main BCA class of the building	1a	Use(s) of the building	Residence			
Description of the building or works	Residential					

## Determination of Highest Bushfire Attack Level

AS 3959 Assessment Procedure	Vegetation Classification	Effective Slope	Separation Distance	BAL
Method 1	Class D - Scrub	Upslope 6°	55m	12.5

## BPAD Accredited Practitioner Details

<b>Name</b> Gavin Fancote	<b>Date:</b> 21/07/2020	<div>I hereby declare that I am a BPAD accredited bushfire practitioner.</div> <div></div>	
<b>Company Details</b> Entire Fire Management			
I hereby certify that I have undertaken the assessment of the above site and determined the Bushfire Attack Level stated above in accordance with the requirements of AS 3959-2009 (Incorporating Amendments 1, 2 and 3).			
		<b>Accreditation No.</b>	BPAD37922
		<b>Signature:</b>	
<div>Authorised Practitioner Stamp</div>			

Reliance on the assessment and determination of the Bushfire Attack Level contained in this certificate should not extend beyond a period of 12 months from the date of issue of the certificate. If this certificate was issued more than 12 months ago, it is recommended that the validity of the determination be confirmed with the Accredited Practitioner and where required an updated certificate issued.

# Bushfire Attack Level (BAL) Certificate

Determined in accordance with AS 3959-2009

This Certificate has been issued by a person accredited by Fire Protection Association Australia under the Bushfire Planning and Design (BPAD) Accreditation Scheme. The certificate details the conclusions of the full Bushfire Attack Level Assessment Report (full report) prepared by the Accredited Practitioner.



## Property Details and Description of Works

Address Details	Unit no	Street no	Lot no 785	Street name / Plan Reference Burleigh Boulevard		
	Suburb Jindowie			State WA	Postcode 6035	
Local government area	City of Wanneroo					
Main BCA class of the building	1a	Use(s) of the building		Residence		
Description of the building or works	Residential					

## Determination of Highest Bushfire Attack Level

AS 3959 Assessment Procedure	Vegetation Classification	Effective Slope	Separation Distance	BAL
Method 1	Class D - Scrub	Upslope 6°	68m	12.5

## BPAD Accredited Practitioner Details

<b>Name</b> Gavin Fancote	<b>Date:</b> 21/07/2020	<div>I hereby declare that I am a BPAD accredited bushfire practitioner.</div> <div></div>	
<b>Company Details</b> Entire Fire Management			
I hereby certify that I have undertaken the assessment of the above site and determined the Bushfire Attack Level stated above in accordance with the requirements of AS 3959-2009 (Incorporating Amendments 1, 2 and 3).			
		<b>Accreditation No.</b>	BPAD37922
		<b>Signature:</b>	
<div>Authorised Practitioner Stamp</div>			

Reliance on the assessment and determination of the Bushfire Attack Level contained in this certificate should not extend beyond a period of 12 months from the date of issue of the certificate. If this certificate was issued more than 12 months ago, it is recommended that the validity of the determination be confirmed with the Accredited Practitioner and where required an updated certificate issued.



# Bushfire Attack Level (BAL) Certificate

Determined in accordance with AS 3959-2009

This Certificate has been issued by a person accredited by Fire Protection Association Australia under the Bushfire Planning and Design (BPAD) Accreditation Scheme. The certificate details the conclusions of the full Bushfire Attack Level Assessment Report (full report) prepared by the Accredited Practitioner.



## Property Details and Description of Works

Address Details	Unit no	Street no	Lot no 786	Street name / Plan Reference Burleigh Boulevard		
	Suburb Jindowie			State WA	Postcode 6035	
Local government area	City of Wanneroo					
Main BCA class of the building	1a	Use(s) of the building	Residence			
Description of the building or works	Residential					

## Determination of Highest Bushfire Attack Level

AS 3959 Assessment Procedure	Vegetation Classification	Effective Slope	Separation Distance	BAL
Method 1	Class D - Scrub	Upslope 6°	83m	12.5

## BPAD Accredited Practitioner Details

<b>Name</b> Gavin Fancote	<b>Date:</b> 21/07/2020	<div>I hereby declare that I am a BPAD accredited bushfire practitioner.</div> <div></div>	
<b>Company Details</b> Entire Fire Management			
I hereby certify that I have undertaken the assessment of the above site and determined the Bushfire Attack Level stated above in accordance with the requirements of AS 3959-2009 (Incorporating Amendments 1, 2 and 3).			
		<b>Accreditation No.</b>	BPAD37922
		<b>Signature:</b>	
		Authorised Practitioner Stamp	

Reliance on the assessment and determination of the Bushfire Attack Level contained in this certificate should not extend beyond a period of 12 months from the date of issue of the certificate. If this certificate was issued more than 12 months ago, it is recommended that the validity of the determination be confirmed with the Accredited Practitioner and where required an updated certificate issued.

# Bushfire Attack Level (BAL) Certificate

Determined in accordance with AS 3959-2009

This Certificate has been issued by a person accredited by Fire Protection Association Australia under the Bushfire Planning and Design (BPAD) Accreditation Scheme. The certificate details the conclusions of the full Bushfire Attack Level Assessment Report (full report) prepared by the Accredited Practitioner.



## Property Details and Description of Works

Address Details	Unit no	Street no	Lot no 787	Street name / Plan Reference Burleigh Boulevard		
	Suburb Jindowie			State WA	Postcode 6035	
Local government area	City of Wanneroo					
Main BCA class of the building	1a	Use(s) of the building		Residence		
Description of the building or works	Residential					

## Determination of Highest Bushfire Attack Level

AS 3959 Assessment Procedure	Vegetation Classification	Effective Slope	Separation Distance	BAL
Method 1	Class D - Scrub	Upslope 6°	102m	LOW

## BPAD Accredited Practitioner Details

<b>Name</b> Gavin Fancote	<b>Date:</b> 21/07/2020	<div>I hereby declare that I am a BPAD accredited bushfire practitioner.</div> <div></div>	
<b>Company Details</b> Entire Fire Management			
I hereby certify that I have undertaken the assessment of the above site and determined the Bushfire Attack Level stated above in accordance with the requirements of AS 3959-2009 (Incorporating Amendments 1, 2 and 3).			
		<b>Accreditation No.</b>	BPAD37922
		<b>Signature:</b>	
Authorised Practitioner Stamp			

Reliance on the assessment and determination of the Bushfire Attack Level contained in this certificate should not extend beyond a period of 12 months from the date of issue of the certificate. If this certificate was issued more than 12 months ago, it is recommended that the validity of the determination be confirmed with the Accredited Practitioner and where required an updated certificate issued.

# Bushfire Attack Level (BAL) Certificate

Determined in accordance with AS 3959-2009

This Certificate has been issued by a person accredited by Fire Protection Association Australia under the Bushfire Planning and Design (BPAD) Accreditation Scheme. The certificate details the conclusions of the full Bushfire Attack Level Assessment Report (full report) prepared by the Accredited Practitioner.



## Property Details and Description of Works

Address Details	Unit no	Street no	Lot no 789	Street name / Plan Reference Burleigh Boulevard		
	Suburb Jindowie			State WA	Postcode 6035	
Local government area	City of Wanneroo					
Main BCA class of the building	1a	Use(s) of the building	Residence			
Description of the building or works	Residential					

## Determination of Highest Bushfire Attack Level

AS 3959 Assessment Procedure	Vegetation Classification	Effective Slope	Separation Distance	BAL
Method 1	Class D - Scrub	Upslope 6°	132m	LOW

## BPAD Accredited Practitioner Details

<b>Name</b> Gavin Fancote	<b>Date:</b> 21/07/2020	<div>I hereby declare that I am a BPAD accredited bushfire practitioner.</div> <div></div>	
<b>Company Details</b> Entire Fire Management			
I hereby certify that I have undertaken the assessment of the above site and determined the Bushfire Attack Level stated above in accordance with the requirements of AS 3959-2009 (Incorporating Amendments 1, 2 and 3).			
		<b>Accreditation No.</b>	BPAD37922
		<b>Signature:</b>	
<div>Authorised Practitioner Stamp</div>			

Reliance on the assessment and determination of the Bushfire Attack Level contained in this certificate should not extend beyond a period of 12 months from the date of issue of the certificate. If this certificate was issued more than 12 months ago, it is recommended that the validity of the determination be confirmed with the Accredited Practitioner and where required an updated certificate issued.

# Bushfire Attack Level (BAL) Certificate

Determined in accordance with AS 3959-2009

This Certificate has been issued by a person accredited by Fire Protection Association Australia under the Bushfire Planning and Design (BPAD) Accreditation Scheme. The certificate details the conclusions of the full Bushfire Attack Level Assessment Report (full report) prepared by the Accredited Practitioner.



## Property Details and Description of Works

Address Details	Unit no	Street no	Lot no 795	Street name / Plan Reference Paluma Grove		
	Suburb Jindowie			State WA	Postcode 6035	
Local government area	City of Wanneroo					
Main BCA class of the building	1a	Use(s) of the building		Residence		
Description of the building or works	Residential					

## Determination of Highest Bushfire Attack Level

AS 3959 Assessment Procedure	Vegetation Classification	Effective Slope	Separation Distance	BAL
Method 1	Class D - Scrub	Upslope 6°	209m	LOW

## BPAD Accredited Practitioner Details

<b>Name</b> Gavin Fancote	<b>Date:</b> 21/07/2020	<div>I hereby declare that I am a BPAD accredited bushfire practitioner.</div> <div></div>	
<b>Company Details</b> Entire Fire Management			
I hereby certify that I have undertaken the assessment of the above site and determined the Bushfire Attack Level stated above in accordance with the requirements of AS 3959-2009 (Incorporating Amendments 1, 2 and 3).			
		<b>Accreditation No.</b>	BPAD37922
		<b>Signature:</b>	
Authorised Practitioner Stamp			

Reliance on the assessment and determination of the Bushfire Attack Level contained in this certificate should not extend beyond a period of 12 months from the date of issue of the certificate. If this certificate was issued more than 12 months ago, it is recommended that the validity of the determination be confirmed with the Accredited Practitioner and where required an updated certificate issued.

# Bushfire Attack Level (BAL) Certificate

Determined in accordance with AS 3959-2009

This Certificate has been issued by a person accredited by Fire Protection Association Australia under the Bushfire Planning and Design (BPAD) Accreditation Scheme. The certificate details the conclusions of the full Bushfire Attack Level Assessment Report (full report) prepared by the Accredited Practitioner.



## Property Details and Description of Works

Address Details	Unit no	Street no	Lot no 798	Street name / Plan Reference Paluma Grove		
	Suburb Jindowie			State WA	Postcode 6035	
Local government area	City of Wanneroo					
Main BCA class of the building	1a	Use(s) of the building	Residence			
Description of the building or works	Residential					

## Determination of Highest Bushfire Attack Level

AS 3959 Assessment Procedure	Vegetation Classification	Effective Slope	Separation Distance	BAL
Method 1	Class D - Scrub	Upslope 6°	165m	LOW

## BPAD Accredited Practitioner Details

<b>Name</b> Gavin Fancote	<b>Date:</b> 21/07/2020	<div>I hereby declare that I am a BPAD accredited bushfire practitioner.</div> <div></div>	
<b>Company Details</b> Entire Fire Management			
I hereby certify that I have undertaken the assessment of the above site and determined the Bushfire Attack Level stated above in accordance with the requirements of AS 3959-2009 (Incorporating Amendments 1, 2 and 3).			
		<b>Accreditation No.</b>	BPAD37922
		<b>Signature:</b>	
<div>Authorised Practitioner Stamp</div>			

Reliance on the assessment and determination of the Bushfire Attack Level contained in this certificate should not extend beyond a period of 12 months from the date of issue of the certificate. If this certificate was issued more than 12 months ago, it is recommended that the validity of the determination be confirmed with the Accredited Practitioner and where required an updated certificate issued.

# Bushfire Attack Level (BAL) Certificate

Determined in accordance with AS 3959-2009

This Certificate has been issued by a person accredited by Fire Protection Association Australia under the Bushfire Planning and Design (BPAD) Accreditation Scheme. The certificate details the conclusions of the full Bushfire Attack Level Assessment Report (full report) prepared by the Accredited Practitioner.



## Property Details and Description of Works

Address Details	Unit no	Street no	Lot no 800	Street name / Plan Reference Paluma Grove		
	Suburb Jindowie			State WA	Postcode 6035	
Local government area	City of Wanneroo					
Main BCA class of the building	1a	Use(s) of the building		Residence		
Description of the building or works	Residential					

## Determination of Highest Bushfire Attack Level

AS 3959 Assessment Procedure	Vegetation Classification	Effective Slope	Separation Distance	BAL
Method 1	Class D - Scrub	Upslope 6°	151m	LOW

## BPAD Accredited Practitioner Details

<b>Name</b> Gavin Fancote	<b>Date:</b> 21/07/2020	<div>I hereby declare that I am a BPAD accredited bushfire practitioner.</div> <div></div>	
<b>Company Details</b> Entire Fire Management			
I hereby certify that I have undertaken the assessment of the above site and determined the Bushfire Attack Level stated above in accordance with the requirements of AS 3959-2009 (Incorporating Amendments 1, 2 and 3).			
		<b>Accreditation No.</b>	BPAD37922
		<b>Signature:</b>	
Authorised Practitioner Stamp			

Reliance on the assessment and determination of the Bushfire Attack Level contained in this certificate should not extend beyond a period of 12 months from the date of issue of the certificate. If this certificate was issued more than 12 months ago, it is recommended that the validity of the determination be confirmed with the Accredited Practitioner and where required an updated certificate issued.

# Bushfire Attack Level (BAL) Certificate

Determined in accordance with AS 3959-2009

This Certificate has been issued by a person accredited by Fire Protection Association Australia under the Bushfire Planning and Design (BPAD) Accreditation Scheme. The certificate details the conclusions of the full Bushfire Attack Level Assessment Report (full report) prepared by the Accredited Practitioner.



## Property Details and Description of Works

Address Details	Unit no	Street no	Lot no 801	Street name / Plan Reference Paluma Grove		
	Suburb Jindowie			State WA	Postcode 6035	
Local government area	City of Wanneroo					
Main BCA class of the building	1a	Use(s) of the building		Residence		
Description of the building or works	Residential					

## Determination of Highest Bushfire Attack Level

AS 3959 Assessment Procedure	Vegetation Classification	Effective Slope	Separation Distance	BAL
Method 1	Class D - Scrub	Upslope 6°	144m	LOW

## BPAD Accredited Practitioner Details

<b>Name</b> Gavin Fancote	<b>Date:</b> 21/07/2020	<div>I hereby declare that I am a BPAD accredited bushfire practitioner.</div> <div></div>	
<b>Company Details</b> Entire Fire Management			
I hereby certify that I have undertaken the assessment of the above site and determined the Bushfire Attack Level stated above in accordance with the requirements of AS 3959-2009 (Incorporating Amendments 1, 2 and 3).			
		<b>Accreditation No.</b>	BPAD37922
		<b>Signature:</b>	
<div>Authorised Practitioner Stamp</div>			

Reliance on the assessment and determination of the Bushfire Attack Level contained in this certificate should not extend beyond a period of 12 months from the date of issue of the certificate. If this certificate was issued more than 12 months ago, it is recommended that the validity of the determination be confirmed with the Accredited Practitioner and where required an updated certificate issued.



# Bushfire Attack Level (BAL) Certificate

Determined in accordance with AS 3959-2009

This Certificate has been issued by a person accredited by Fire Protection Association Australia under the Bushfire Planning and Design (BPAD) Accreditation Scheme. The certificate details the conclusions of the full Bushfire Attack Level Assessment Report (full report) prepared by the Accredited Practitioner.



## Property Details and Description of Works

Address Details	Unit no	Street no	Lot no 802	Street name / Plan Reference Paluma Grove		
	Suburb Jindowie			State WA	Postcode 6035	
Local government area	City of Wanneroo					
Main BCA class of the building	1a	Use(s) of the building		Residence		
Description of the building or works	Residential					

## Determination of Highest Bushfire Attack Level

AS 3959 Assessment Procedure	Vegetation Classification	Effective Slope	Separation Distance	BAL
Method 1	Class D - Scrub	Upslope 6°	137m	LOW

## BPAD Accredited Practitioner Details

<b>Name</b> Gavin Fancote	<b>Date:</b> 21/07/2020	<div>I hereby declare that I am a BPAD accredited bushfire practitioner.</div> <div></div>	
<b>Company Details</b> Entire Fire Management			
I hereby certify that I have undertaken the assessment of the above site and determined the Bushfire Attack Level stated above in accordance with the requirements of AS 3959-2009 (Incorporating Amendments 1, 2 and 3).			
		<b>Accreditation No.</b>	BPAD37922
		<b>Signature:</b>	
<div>Authorised Practitioner Stamp</div>			

Reliance on the assessment and determination of the Bushfire Attack Level contained in this certificate should not extend beyond a period of 12 months from the date of issue of the certificate. If this certificate was issued more than 12 months ago, it is recommended that the validity of the determination be confirmed with the Accredited Practitioner and where required an updated certificate issued.