

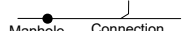


## LEGEND:

Drainage Services



Sewer Line



Electrical



Water Services



Brick Paving



Social Housing



Footpath



Retaining Wall



Vehicle Access Restriction



Drainage Verge



Swale



Padmount Site & Restrictive Covenant



Lot Levels



Road Level



Noise Package A



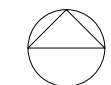
Bushfire Attack Level



3m Wide Sewer Easement



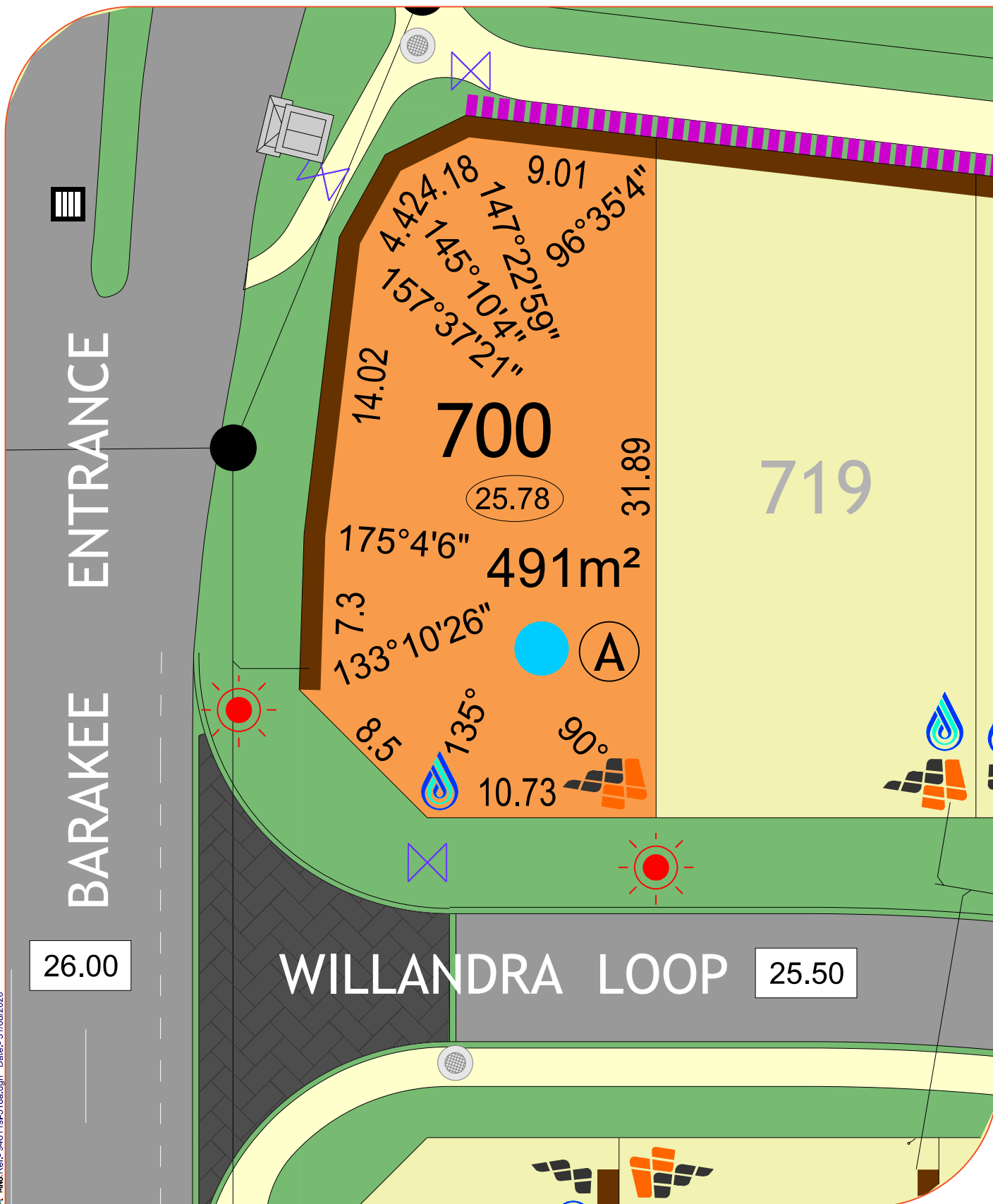
NORTH



Scale 1:1250

All Dimensions and Areas are subject to survey. The particulars on this brochure are supplied for identification purposes only and shall not be taken as a representation in any aspect on the part of the vendor or its agents. Authorities should be consulted when services are contained within lot boundaries as building restrictions may apply. All retaining walls, services and associated easements are shown exaggerated for legibility.





**LEGEND:**

- |                   |            |                |              |
|-------------------|------------|----------------|--------------|
| Drainage Services | Manhole    | Side Entry Pit | Grate        |
| Sewer Line        | Manhole    | Connection     |              |
| Electrical        | Powerdome  | Connection     | Lightpole    |
| Water Services    | Connection | Valve          | Hydrant      |
|                   |            |                | 'D' Deferred |

- |                            |  |
|----------------------------|--|
| Brick Paving               |  |
| Social Housing             |  |
| Footpath                   |  |
| Retaining Wall             |  |
| Vehicle Access Restriction |  |
| Drainage Verge Swale       |  |

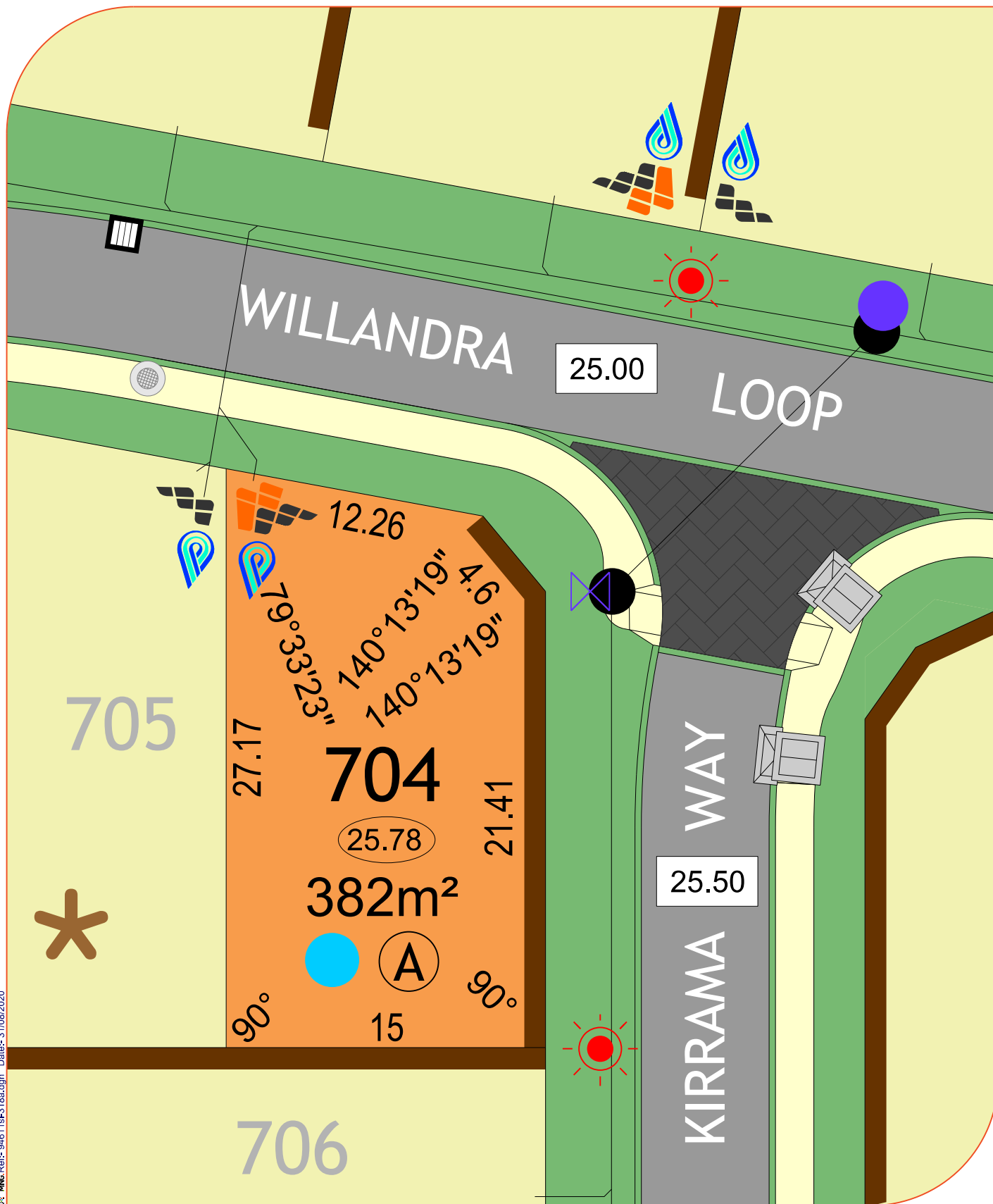
- |                                      |          |
|--------------------------------------|----------|
| Padmount Site & Restrictive Covenant |          |
| Lot Levels                           | (34.67)  |
| Road Level                           | (39.50)  |
| Noise Package A                      | (A)      |
| Bushfire Attack Level                | BAL 12.5 |
| 3m Wide Sewer Easement               |          |

**NORTH**



**Scale 1:250**

All Dimensions and Areas are subject to survey. The particulars on this brochure are supplied for identification purposes only and shall not be taken as a representation in any aspect of the part of the vendor or its agents. Authorities should be consulted when services are contained within lot boundaries as building restrictions may apply. All retaining walls, services and associated easements are shown exaggerated for legibility.



## LEGEND:

Drainage Services	Manhole	Side Entry Pit	Grate
Sewer Line	Manhole	Connection	
Electrical	Powerdome	Connection	Lightpole
Water Services	Connection	Valve	Hydrant
			'D' Deferred

Brick Paving	
Social Housing	
Footpath	
Retaining Wall	
Vehicle Access Restriction	
Drainage Verge Swale	

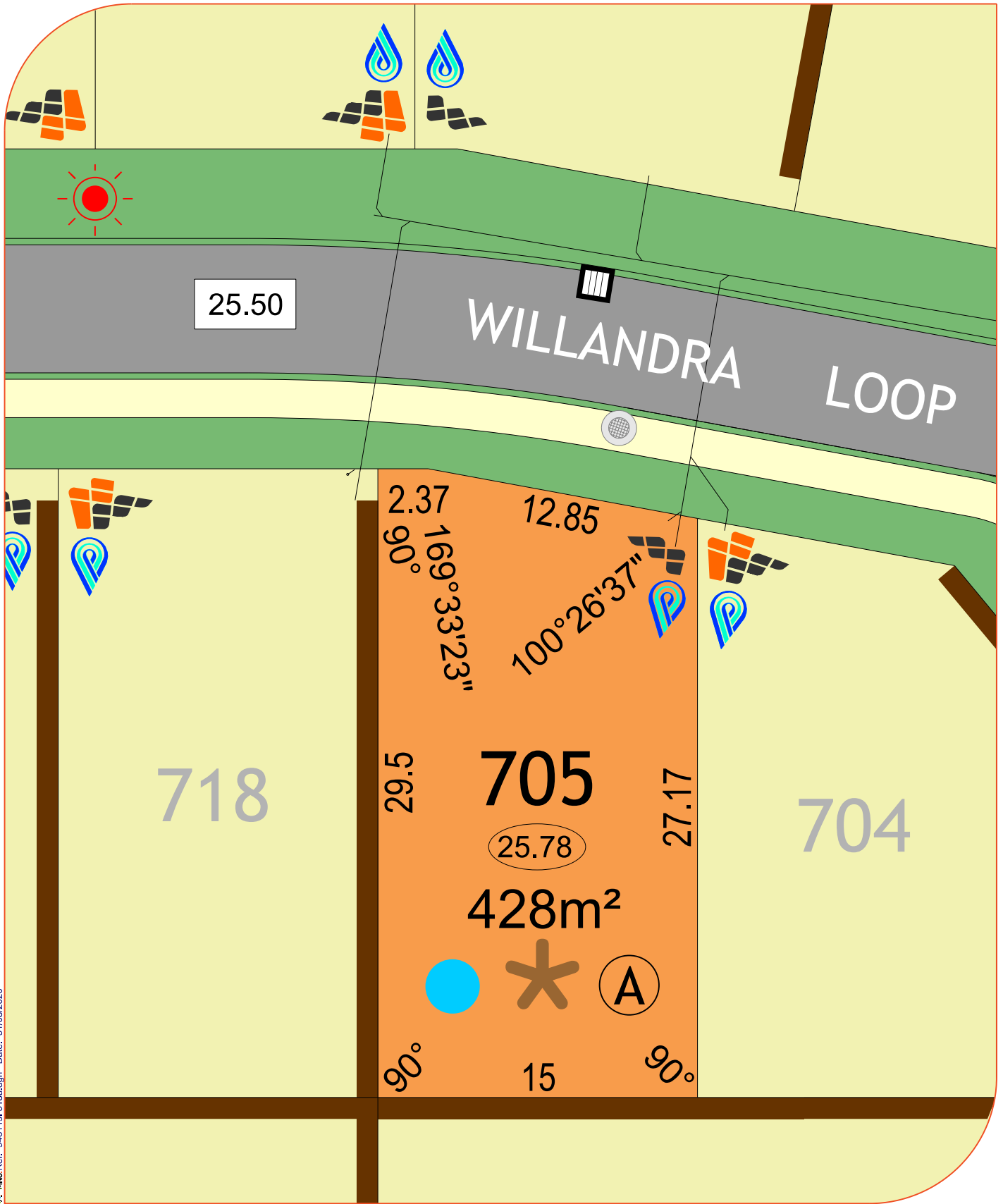
Padmount Site & Restrictive Covenant	
Lot Levels	34.67
Road Level	39.50
Noise Package A	A
Bushfire Attack Level	BAL 12.5
3m Wide Sewer Easement	

NORTH



Scale 1:250

All Dimensions and Areas are subject to survey. The particulars on this brochure are supplied for identification purposes only and shall not be taken as a representation in any aspect on the part of the vendor or its agents. Authorities should be consulted when services are contained within lot boundaries as building restrictions may apply. All retaining walls, services and associated easements are shown exaggerated for legibility.



MNG Ref:- 94611st318a.dgn Date:- 31/08/2020

# LEGEND:

Drainage Services

Sewer Line

Electrical

Water Services



Manhole



Side Entry Pit



Grate



Connection



Powerdome



Connection



Lightpole



Water Service Connection



Valve



Hydrant



Deferred

Brick Paving

Social Housing

Footpath

Retaining Wall

Vehicle Access Restriction

Drainage Verge Swale



Padmount Site & Restrictive Covenant

Lot Levels

Road Level

Noise Package A

Bushfire Attack Level

3m Wide Sewer Easement



NORTH



Scale 1:250

All Dimensions and Areas are subject to survey. The particulars on this brochure are supplied for identification purposes only and shall not be taken as a representation in any aspect on the part of the vendor or its agents. Authorities should be consulted when services are contained within lot boundaries as building restrictions may apply. All retaining walls, services and associated easements are shown exaggerated for legibility.

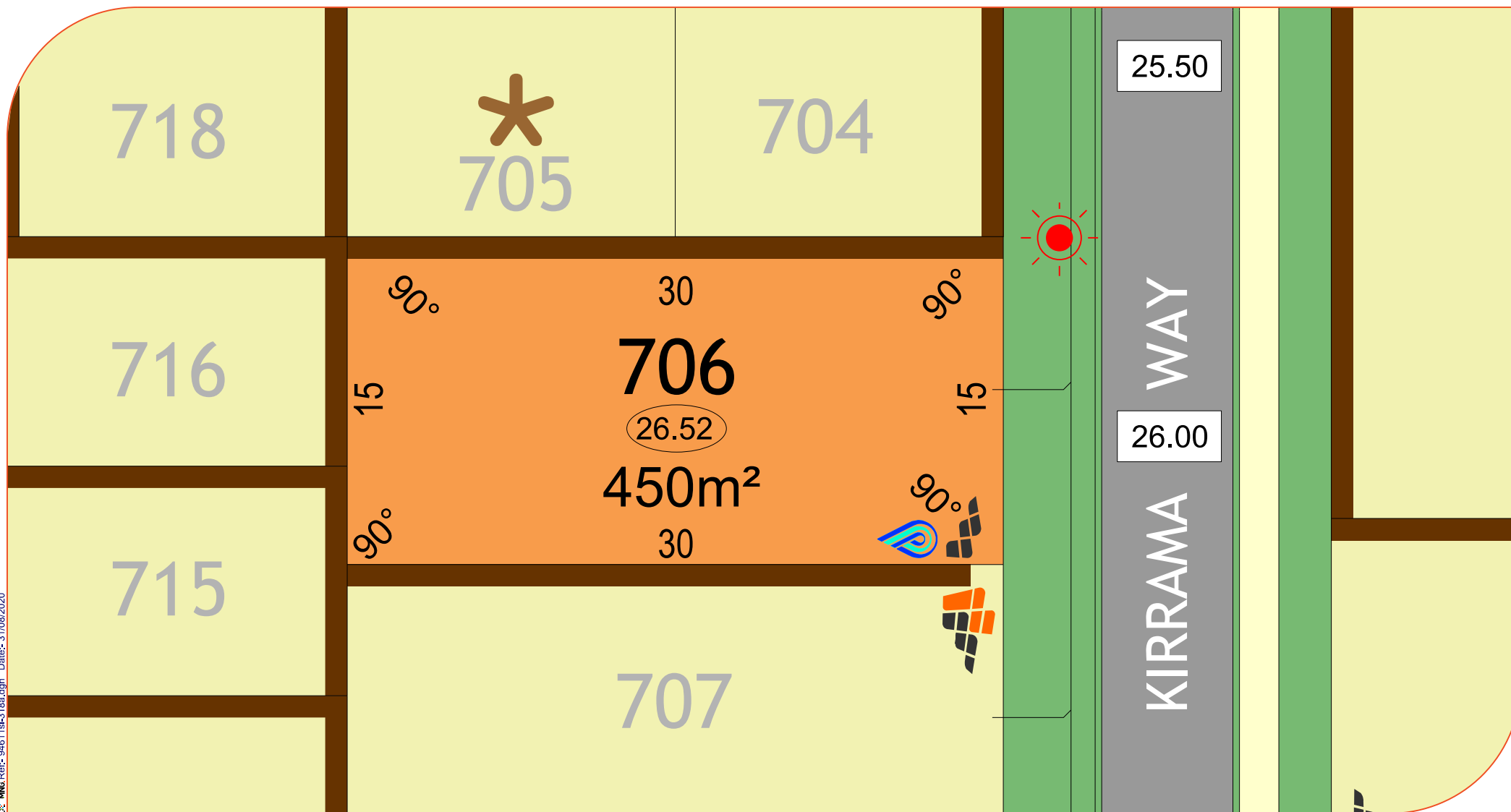
jindowie / Stage 19A



Government of Western Australia  
Department of Communities

PARCEL

MNS Ref- 94611sl-318a.dgn Date- 31/08/2020

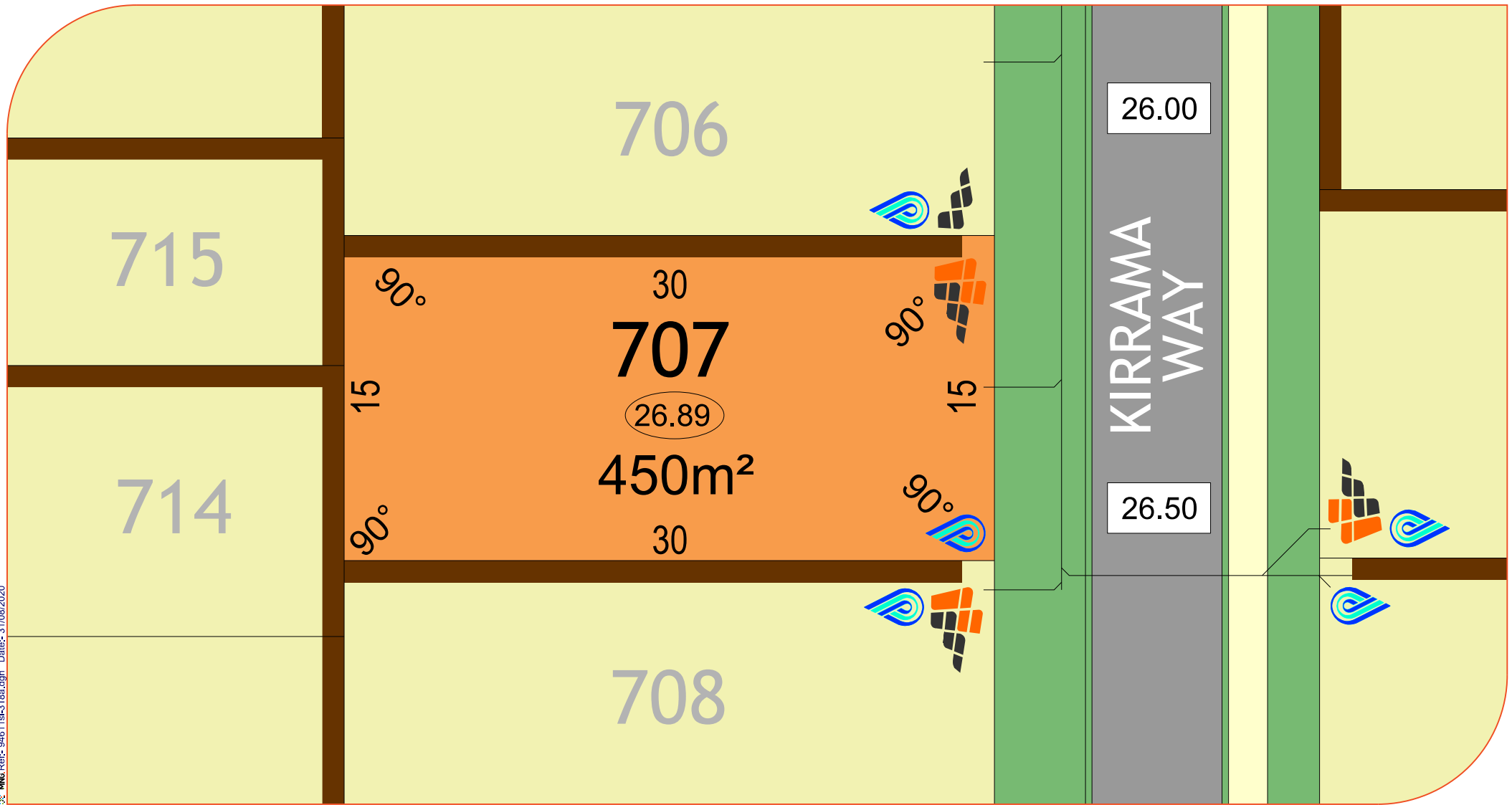


#### LEGEND:

Drainage Services	Manhole	Side Entry Pit	Grate	Electrical	Powerdome	Connection	Lightpole	Footpath	Lot Levels	Noise Package A	NORTH
Sewer Line	Manhole	Connection		Brick Paving				Retaining Wall	Road Level	Bushfire Attack Level	
Water Services	Connection	Valve	Hydrant	Social Housing				Vehicle Access Restriction	Padmount site	3m Wide Sewer Easement	
			'D'							Drainage Verge Swale	

All Dimensions and Areas are subject to survey. The particulars on this brochure are supplied for identification purposes only and shall not be taken as a representation in any aspect on the part of the vendor or its agents. Authorities should be consulted when services are contained within lot boundaries as building restrictions may apply. All retaining walls, services and associated easements are shown exaggerated for legibility.

Scale 1:250




**LEGEND:**

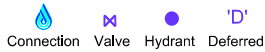
**Drainage Services**



**Sewer Line**



**Water Services**



**Electrical**



**Brick Paving**



**Social Housing**



**Footpath**



**Retaining Wall**



**Vehicle Access Restriction**



**Lot Levels**



**Road Level**



**Padmount site**



**Noise Package A**



**Bushfire Attack Level**



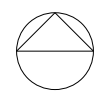
**3m Wide Sewer Easement**



**Drainage Verge Swale**

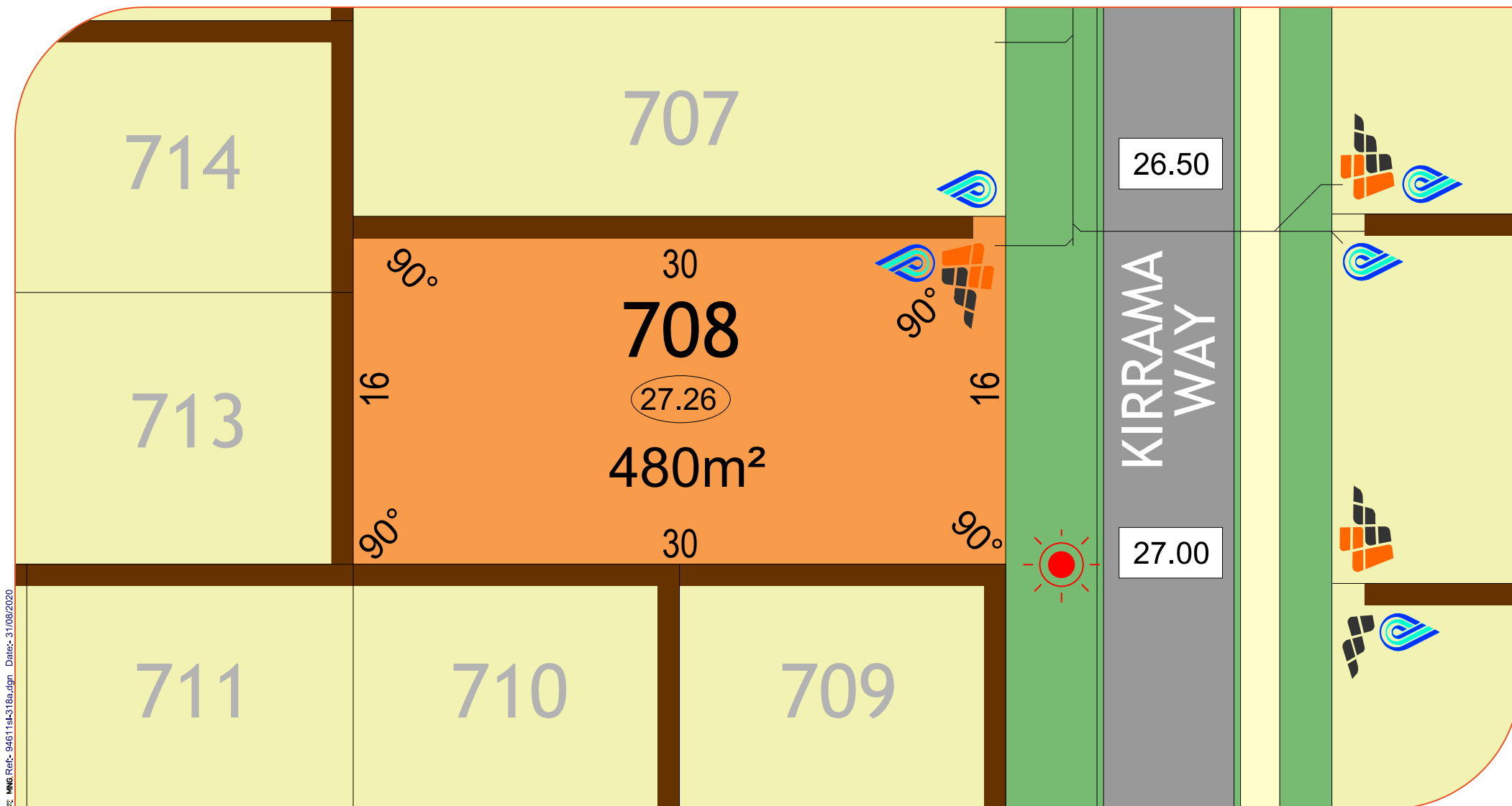


**NORTH**



Scale 1:250

All Dimensions and Areas are subject to survey. The particulars on this brochure are supplied for identification purposes only and shall not be taken as a representation in any aspect on the part of the vendor or its agents. Authorities should be consulted when services are contained within lot boundaries as building restrictions may apply. All retaining walls, services and associated easements are shown exaggerated for legibility.




MNS Ref: 94611sl-318a.dgn Date: 31/08/2020

## LEGEND:


### Drainage Services



### Sewer Line



### Water Services



### Electrical



### Brick Paving



### Social Housing



### Footpath



### Retaining Wall



### Vehicle Access Restriction



### Lot Levels



### Road Level



### Padmount site



### Noise Package A



### Bushfire Attack Level



### 3m Wide Sewer Easement



### Drainage Verge Swale



### NORTH



Scale 1:250

All Dimensions and Areas are subject to survey. The particulars on this brochure are supplied for identification purposes only and shall not be taken as a representation in any aspect on the part of the vendor or its agents. Authorities should be consulted when services are contained within lot boundaries as building restrictions may apply. All retaining walls, services and associated easements are shown exaggerated for legibility.

jindowie / Stage 19B



Government of Western Australia  
Department of Communities

**PARCEL**



# LEGEND:

- Drainage Services
  - Manhole
  - Side Entry Pit
  - Grate
- Sewer Line
  - Manhole
  - Connection
- Electrical
  - Powerdome
  - Connection
  - Lightpole
- Water Services
  - Connection
  - Valve
  - Hydrant
  - 'D' Deferred

- Brick Paving
- Social Housing
- Footpath
- Retaining Wall
- Vehicle Access Restriction
- Drainage Verge Swale

- Padmount Site & Restrictive Covenant
- Lot Levels
  - 34.67
  - 39.50
- Road Level
- Noise Package A
- Bushfire Attack Level
  - BAL 12.5
- 3m Wide Sewer Easement

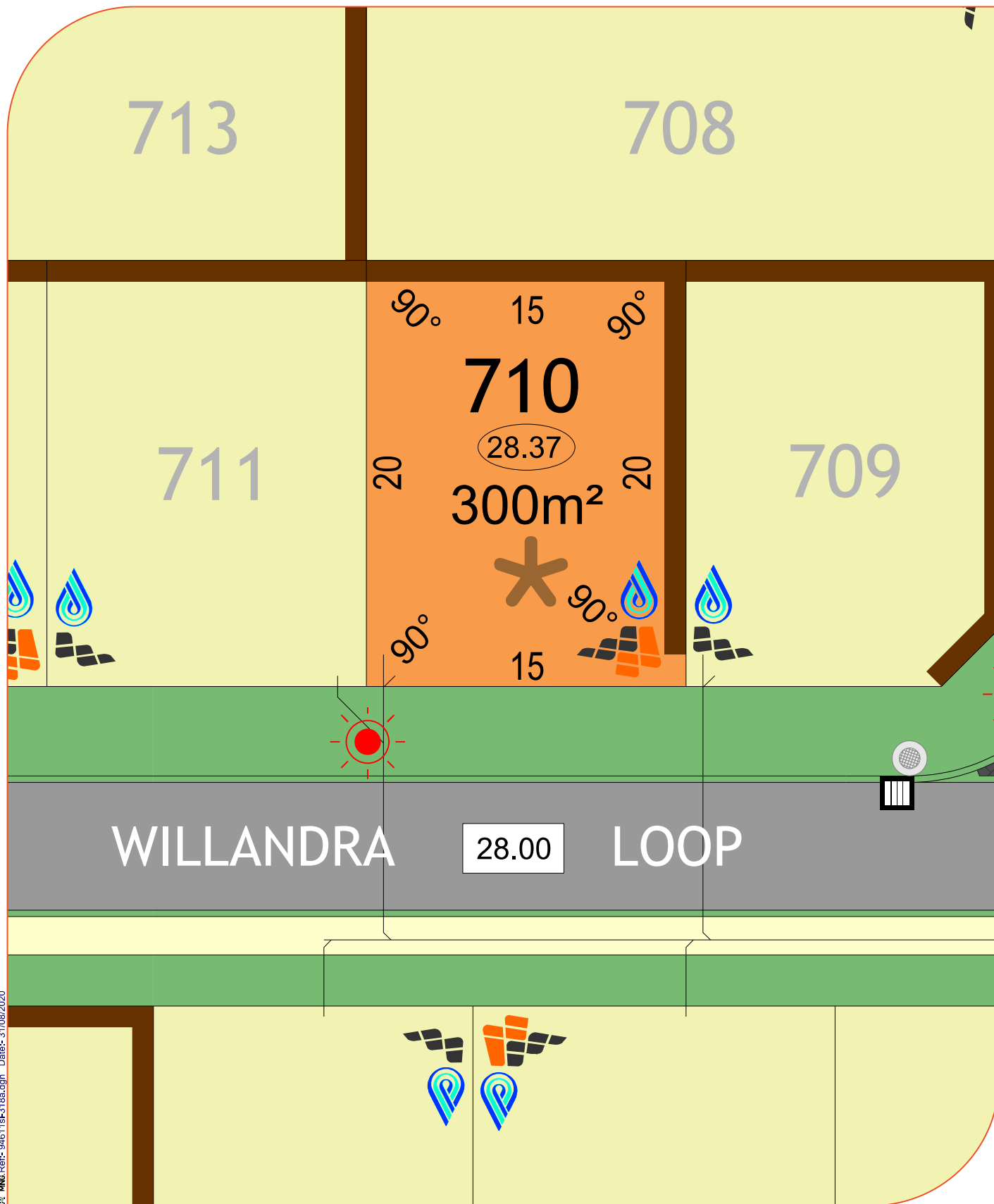
NORTH



Scale 1:250

All Dimensions and Areas are subject to survey. The particulars on this brochure are supplied for identification purposes only and shall not be taken as a representation in any aspect on the part of the vendor or its agents. Authorities should be consulted when services are contained within lot boundaries as building restrictions may apply. All retaining walls, services and associated easements are shown exaggerated for legibility.

\\MNG Ref:- 94611st318a.dgn Date:- 31/08/2020



#### LEGEND:

Drainage Services	Manhole	Side Entry Pit	Grate
Sewer Line	Manhole	Connection	
Electrical	Powerdome	Connection	Lightpole
Water Services	Connection	Valve	Hydrant
			'D' Deferred

Brick Paving	
Social Housing	
Footpath	
Retaining Wall	
Vehicle Access Restriction	
Drainage Verge Swale	

Padmount Site & Restrictive Covenant	
Lot Levels	34.67
Road Level	39.50
Noise Package A	A
Bushfire Attack Level	BAL 12.5
3m Wide Sewer Easement	

NORTH



Scale 1:250

All Dimensions and Areas are subject to survey. The particulars on this brochure are supplied for identification purposes only and shall not be taken as a representation in any aspect on the part of the vendor or its agents. Authorities should be consulted when services are contained within lot boundaries as building restrictions may apply. All retaining walls, services and associated easements are shown exaggerated for legibility.



MNG Ref:- 94611st318a.dgn Date:- 31/08/2020

## LEGEND:

Drainage Services	Manhole	Side Entry Pit	Grate
Sewer Line	Manhole	Connection	
Electrical	Powerdome	Connection	Lightpole
Water Services	Connection	Valve	Hydrant
			'D'
			Deferred

Brick Paving	
Social Housing	
Footpath	
Retaining Wall	
Vehicle Access Restriction	
Drainage Verge Swale	

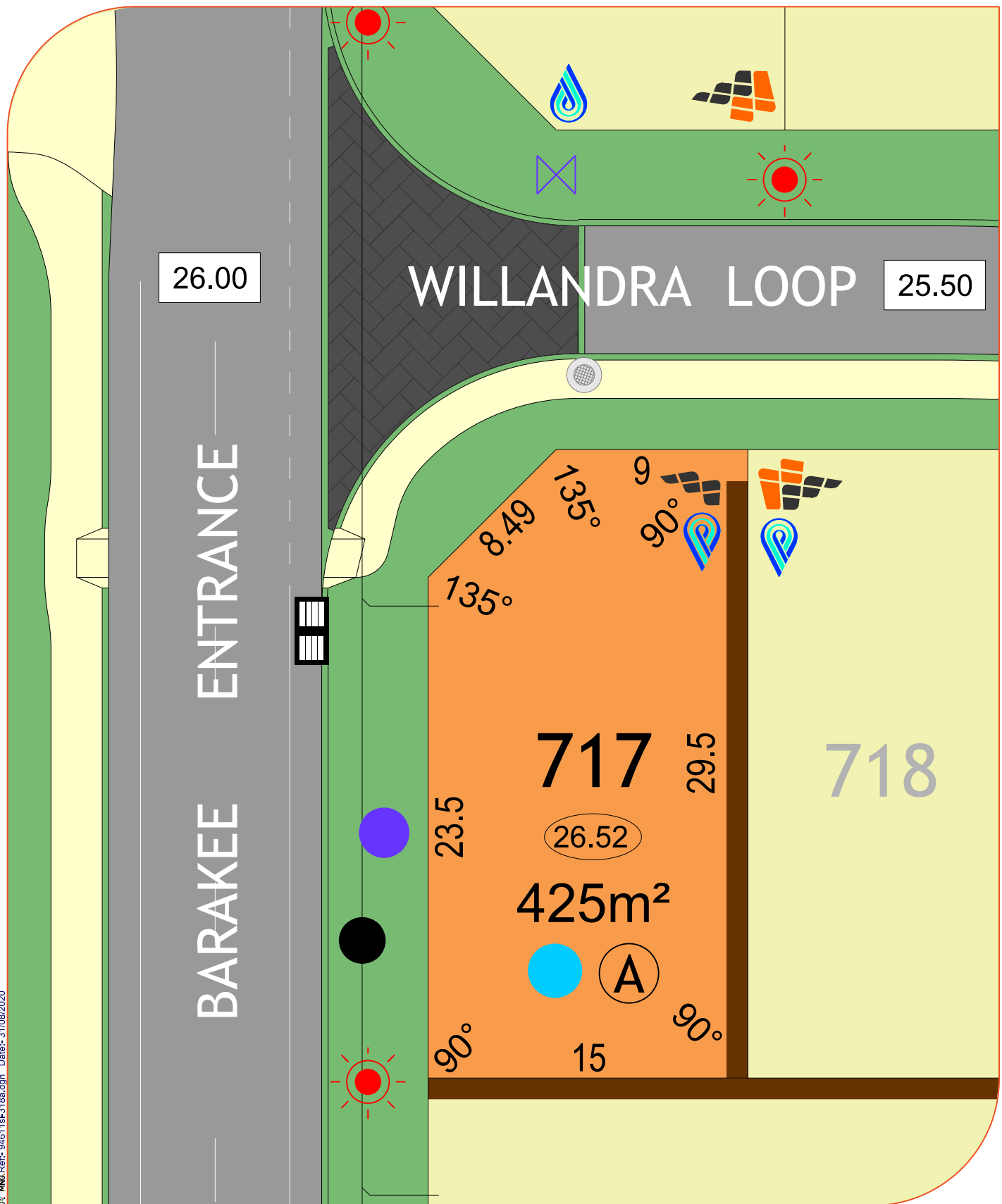
Padmount Site & Restrictive Covenant	
Lot Levels	34.67
Road Level	39.50
Noise Package A	
Bushfire Attack Level	BAL 12.5
3m Wide Sewer Easement	

**NORTH**



**Scale 1:250**

All Dimensions and Areas are subject to survey. The particulars on this brochure are supplied for identification purposes only and shall not be taken as a representation in any aspect on the part of the vendor or its agents. Authorities should be consulted when services are contained within lot boundaries as building restrictions may apply. All retaining walls, services and associated easements are shown exaggerated for legibility.



# LEGEND:

Drainage Services

Sewer Line

Electrical

Water Services



Manhole



Side Entry Pit



Grate



Connection



Powerdome



Connection



Lightpole



Valve



Hydrant



Deferred



Brick Paving



Social Housing



Footpath



Retaining Wall



Vehicle Access Restriction



Drainage Verges Swale

Brick Paving

Social Housing

Footpath

Retaining Wall

Vehicle Access Restriction

Drainage Verges Swale



Padmount Site & Restrictive Covenant



Lot Levels



Road Level



Noise Package A



Bushfire Attack Level



3m Wide Sewer Easement

Padmount Site & Restrictive Covenant

Lot Levels

Road Level

Noise Package A

Bushfire Attack Level

3m Wide Sewer Easement



North



Scale 1:250



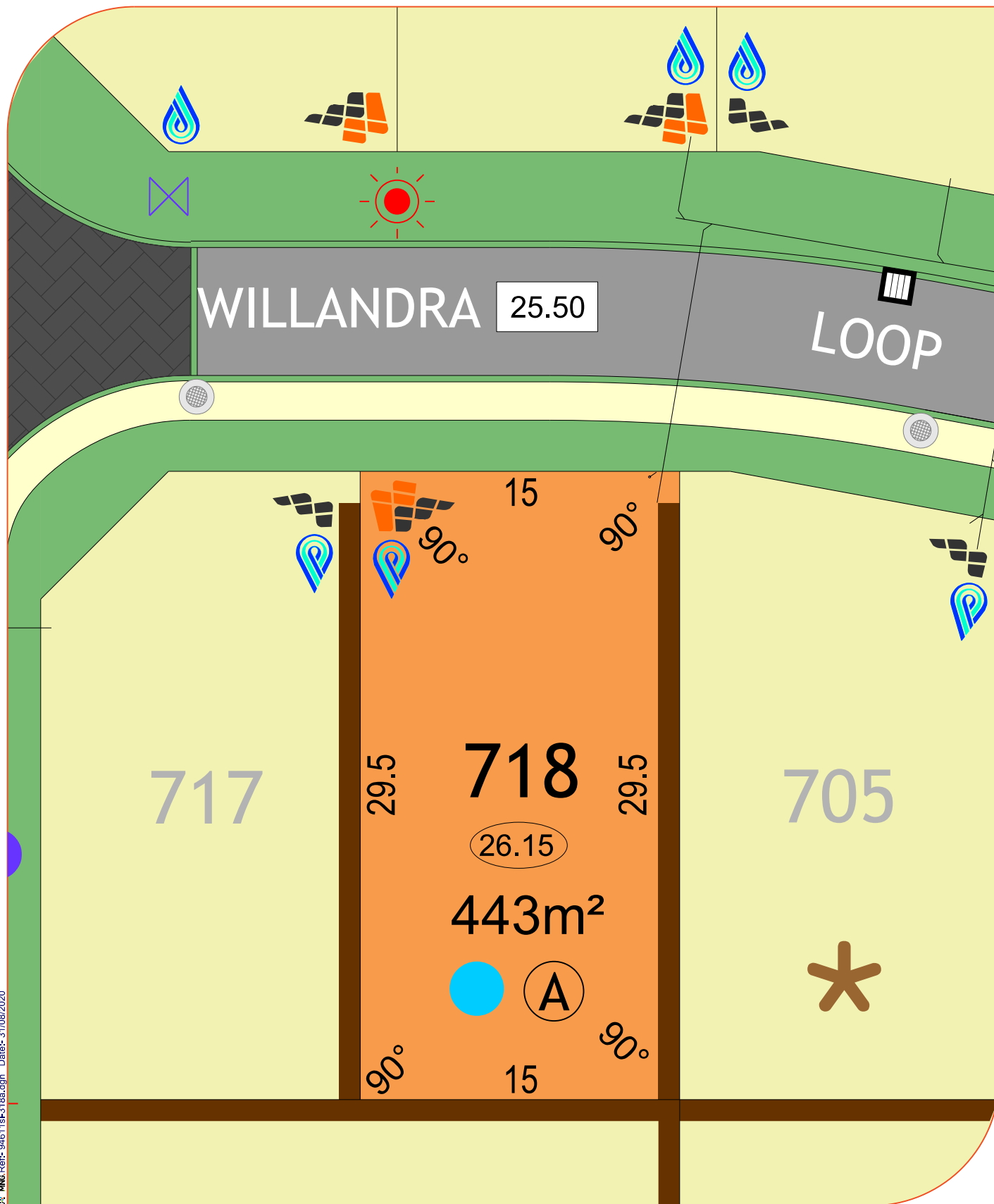
North



Scale 1:250

All Dimensions and Areas are subject to survey. The particulars on this brochure are supplied for identification purposes only and shall not be taken as a representation in any aspect on the part of the vendor or its agents. Authorities should be consulted when services are contained within lot boundaries as building restrictions may apply. All retaining walls, services and associated easements are shown exaggerated for legibility.

MNG Ref:- 94611st318a.dgn Date:- 31/08/2020

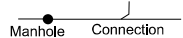


#### LEGEND:

##### Drainage Services




##### Sewer Line



##### Electrical



##### Water Services



##### Brick Paving



##### Social Housing



##### Footpath



##### Retaining Wall



##### Vehicle Access Restriction



##### Drainage Verge Swale



##### Padmount Site & Restrictive Covenant



##### Lot Levels



##### Road Level



##### Noise Package A



##### Bushfire Attack Level



##### 3m Wide Sewer Easement



##### NORTH



Scale 1:250

All Dimensions and Areas are subject to survey. The particulars on this brochure are supplied for identification purposes only and shall not be taken as a representation in any aspect of the vendor or its agents. Authorities should be consulted when services are contained within lot boundaries as building restrictions may apply. All retaining walls, services and associated easements are shown exaggerated for legibility.



MNG Ref:- 94611st318a.dgn Date:- 31/08/2020

# LEGEND:

## Drainage Services

- Manhole
- Side Entry Pit
- Grate

## Sewer Line

- Manhole
- Connection

## Electrical

- Powerdome
- Connection
- Lightpole

## Water Services

- Connection
- Valve
- Hydrant
- 'D' Deferred

## Brick Paving



## Social Housing



## Footpath



## Retaining Wall



## Vehicle Access Restriction



## Drainage Verge Swale



## Padmount Site & Restrictive Covenant



## Lot Levels



## Road Level



## Noise Package A



## Bushfire Attack Level



## 3m Wide Sewer Easement

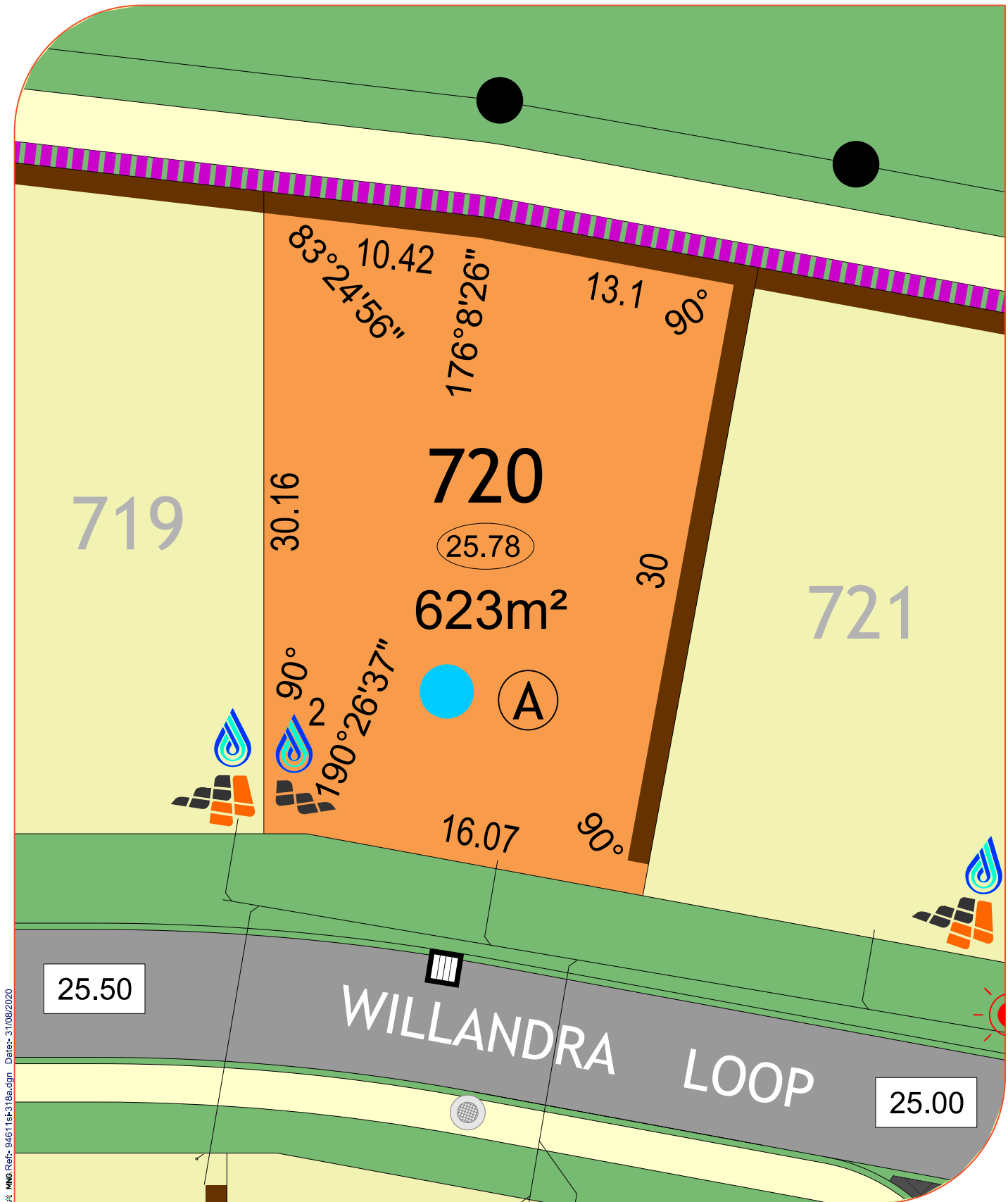


## NORTH



Scale 1:250

All Dimensions and Areas are subject to survey. The particulars on this brochure are supplied for identification purposes only and shall not be taken as a representation in any aspect on the part of the vendor or its agents. Authorities should be consulted when services are contained within lot boundaries as building restrictions may apply. All retaining walls, services and associated easements are shown exaggerated for legibility.



MNG Ref:- 94611sf-318s.dgn Date:- 31/08/2020

# LEGEND:

Drainage Services

Sewer Line

Electrical

Water Services



Manhole



Side Entry Pit



Grate



Connection



Powerdome



Valve



Hydrant



Deferred



Brick Paving



Social Housing



Footpath



Retaining Wall



Vehicle Access Restriction



Drainage Verge Swale



Padmount Site & Restrictive Covenant



Lot Levels



Road Level



Noise Package A



Bushfire Attack Level



3m Wide Sewer Easement

Brick Paving

Social Housing

Footpath

Retaining Wall

Vehicle Access Restriction

Drainage Verge Swale

Padmount Site & Restrictive Covenant

Lot Levels

Road Level

Noise Package A

Bushfire Attack Level

3m Wide Sewer Easement

Scale 1:250

NORTH

Scale 1:250

All Dimensions and Areas are subject to survey. The particulars on this brochure are supplied for identification purposes only and shall not be taken as a representation in any aspect on the part of the vendor or its agents. Authorities should be consulted when services are contained within lot boundaries as building restrictions may apply. All retaining walls, services and associated easements are shown exaggerated for legibility.

jindowie / Stage 19A

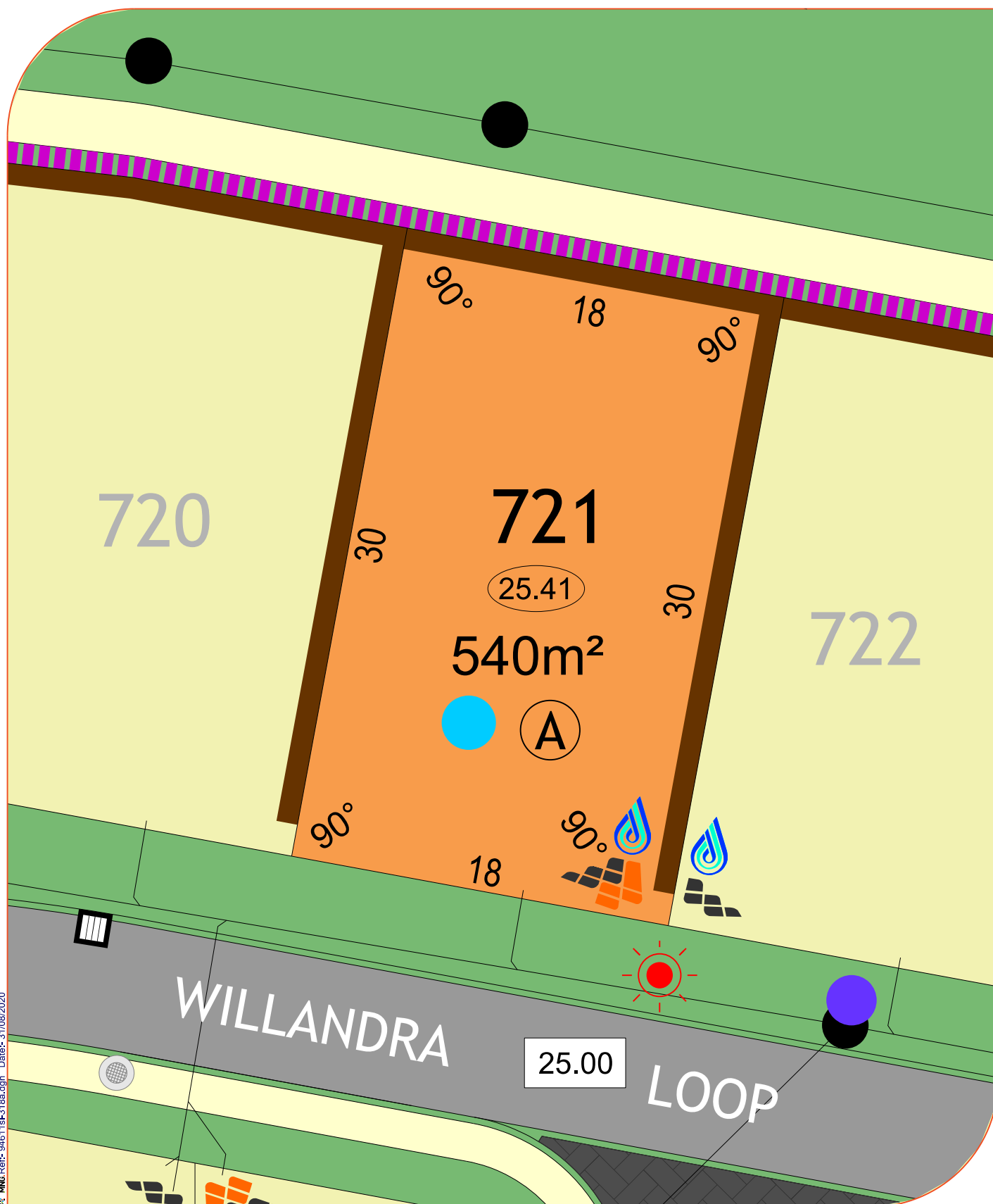


Government of Western Australia  
Department of Communities



PARCEL

MNG Ref:- 94611st-318a.dgn Date:- 31/08/2020



# LEGEND:

Drainage Services	Manhole	Side Entry Pit	Grate
Sewer Line	Manhole	Connection	
Electrical	Powerdome	Connection	Lightpole
Water Services	Connection	Valve	Hydrant
			'D' Deferred

Brick Paving	
Social Housing	
Footpath	
Retaining Wall	
Vehicle Access Restriction	
Drainage Verge Swale	

Padmount Site & Restrictive Covenant	
Lot Levels	34.67
Road Level	39.50
Noise Package A	A
Bushfire Attack Level	BAL 12.5
3m Wide Sewer Easement	

NORTH



Scale 1:250

All Dimensions and Areas are subject to survey. The particulars on this brochure are supplied for identification purposes only and shall not be taken as a representation in any aspect on the part of the vendor or its agents. Authorities should be consulted when services are contained within lot boundaries as building restrictions may apply. All retaining walls, services and associated easements are shown exaggerated for legibility.

MNG Ref:- 94611st318a.dgn Date:- 31/08/2020



# LEGEND:

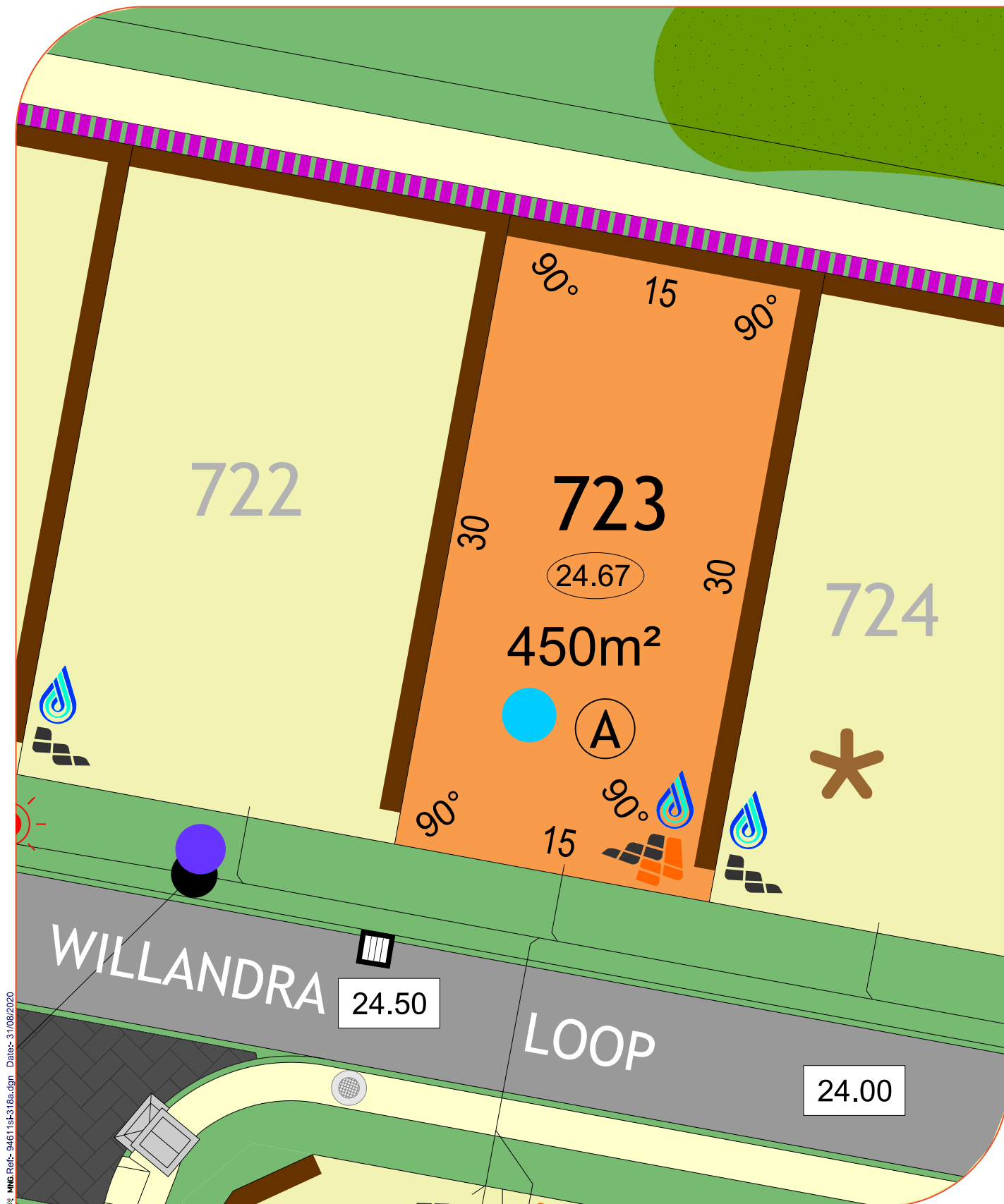
Drainage Services	Manhole	Side Entry Pit	Grate	Brick Paving	Padmount Site & Restrictive Covenant	Lot Levels
Sewer Line	Manhole	Connection		Social Housing	Lot Levels	Road Level
Electrical	Powerdome	Connection	Lightpole	Footpath	Noise Package A	Bushfire Attack Level
Water Services	Connection	Valve	Hydrant	Retaining Wall	Bushfire Attack Level	3m Wide Sewer Easement
			'D'	Vehicle Access Restriction		
				Drainage Verge Swale		

NORTH



Scale 1:250

All Dimensions and Areas are subject to survey. The particulars on this brochure are supplied for identification purposes only and shall not be taken as a representation in any aspect on the part of the vendor or its agents. Authorities should be consulted when services are contained within lot boundaries as building restrictions may apply. All retaining walls, services and associated easements are shown exaggerated for legibility.



MNG Ref- 94611sf318a.dgn Date- 31/08/2020

**LEGEND:**

**Drainage Services**

**Sewer Line**

**Electrical**

**Water Services**

- Manhole
- Side Entry Pit
- Grate
- Manhole
- Connection
- Powerdome
- Connection
- Lightpole
- Connection
- Valve
- Hydrant
- 'D'
- Deferred

**Brick Paving**

**Social Housing**

**Footpath**

**Retaining Wall**

**Vehicle Access Restriction**

**Drainage Verge Swale**

**Padmount Site & Restrictive Covenant**

**Lot Levels**

**Road Level**

**Noise Package A**

**Bushfire Attack Level**

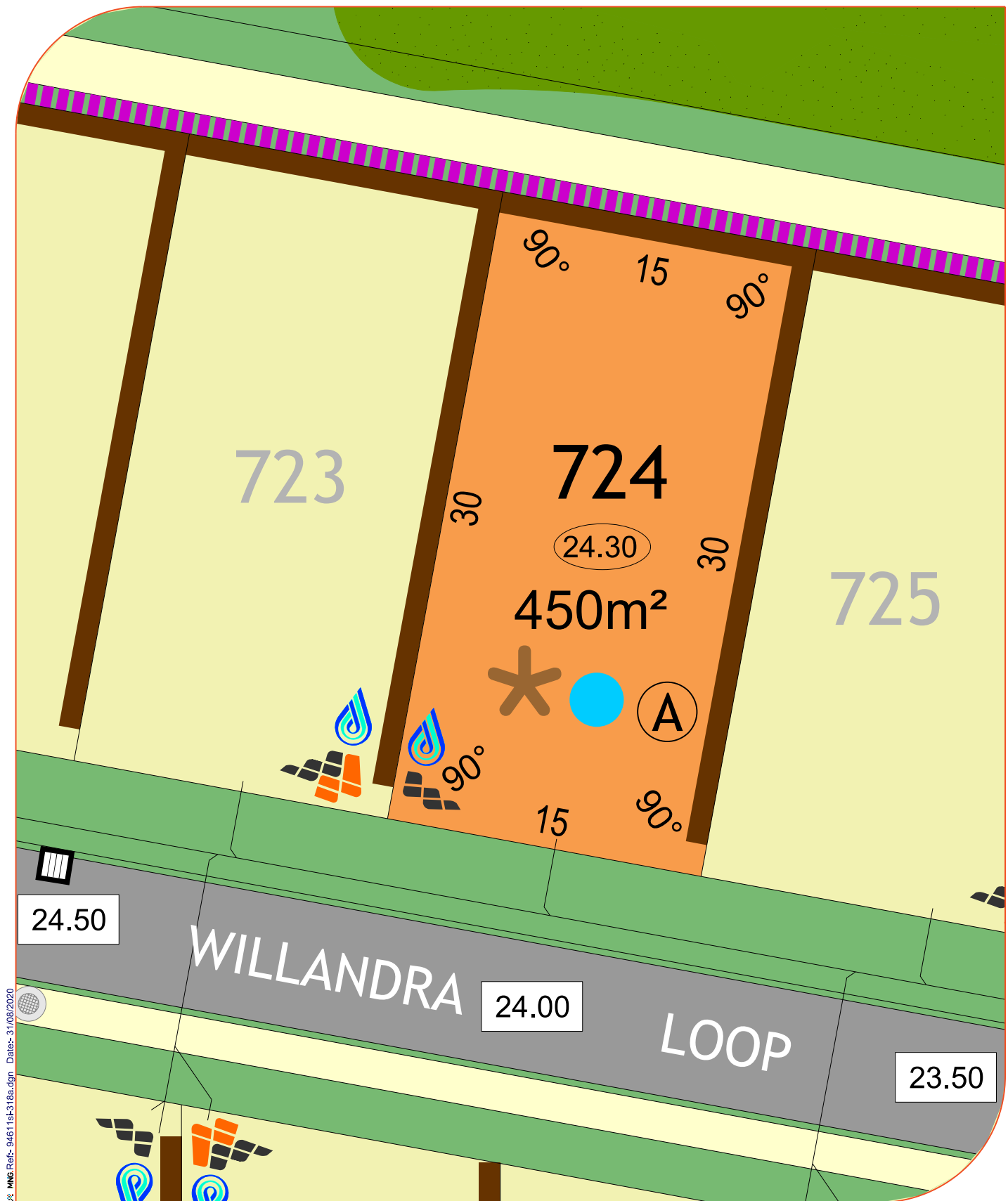
**3m Wide Sewer Easement**

**NORTH**



**Scale 1:250**

All Dimensions and Areas are subject to survey. The particulars on this brochure are supplied for identification purposes only and shall not be taken as a representation in any aspect on the part of the vendor or its agents. Authorities should be consulted when services are contained within lot boundaries as building restrictions may apply. All retaining walls, services and associated easements are shown exaggerated for legibility.



MNG Ref:- 94611st318a.dgn Date:- 31/08/2020

## LEGEND:

Drainage Services

Sewer Line

Electrical

Water Services



Manhole



Side Entry Pit



Grate



Manhole



Connection



Powerdome



Connection



Lightpole



Connection



Valve



Hydrant



Deferred

Brick Paving

Social Housing

Footpath

Retaining Wall

Vehicle Access Restriction

Drainage Verge Swale



Padmount Site & Restrictive Covenant

Lot Levels

Road Level

Noise Package A

Bushfire Attack Level

3m Wide Sewer Easement



NORTH



Scale 1:250

All Dimensions and Areas are subject to survey. The particulars on this brochure are supplied for identification purposes only and shall not be taken as a representation in any aspect of the part of the vendor or its agents. Authorities should be consulted when services are contained within lot boundaries as building restrictions may apply. All retaining walls, services and associated easements are shown exaggerated for legibility.



MNG Ref:- 94611st318a.dgn Date:- 31/08/2020

**LEGEND:**

**Drainage Services**

**Sewer Line**

**Electrical**

**Water Services**

- Manhole
- Side Entry Pit
- Grate
- Manhole
- Connection
- Powerdome
- Connection
- Lightpole
- Connection
- Valve
- Hydrant
- 'D'
- Deferred

- Brick Paving
- Social Housing
- Footpath
- Retaining Wall
- Vehicle Access Restriction
- Drainage Verge Swale

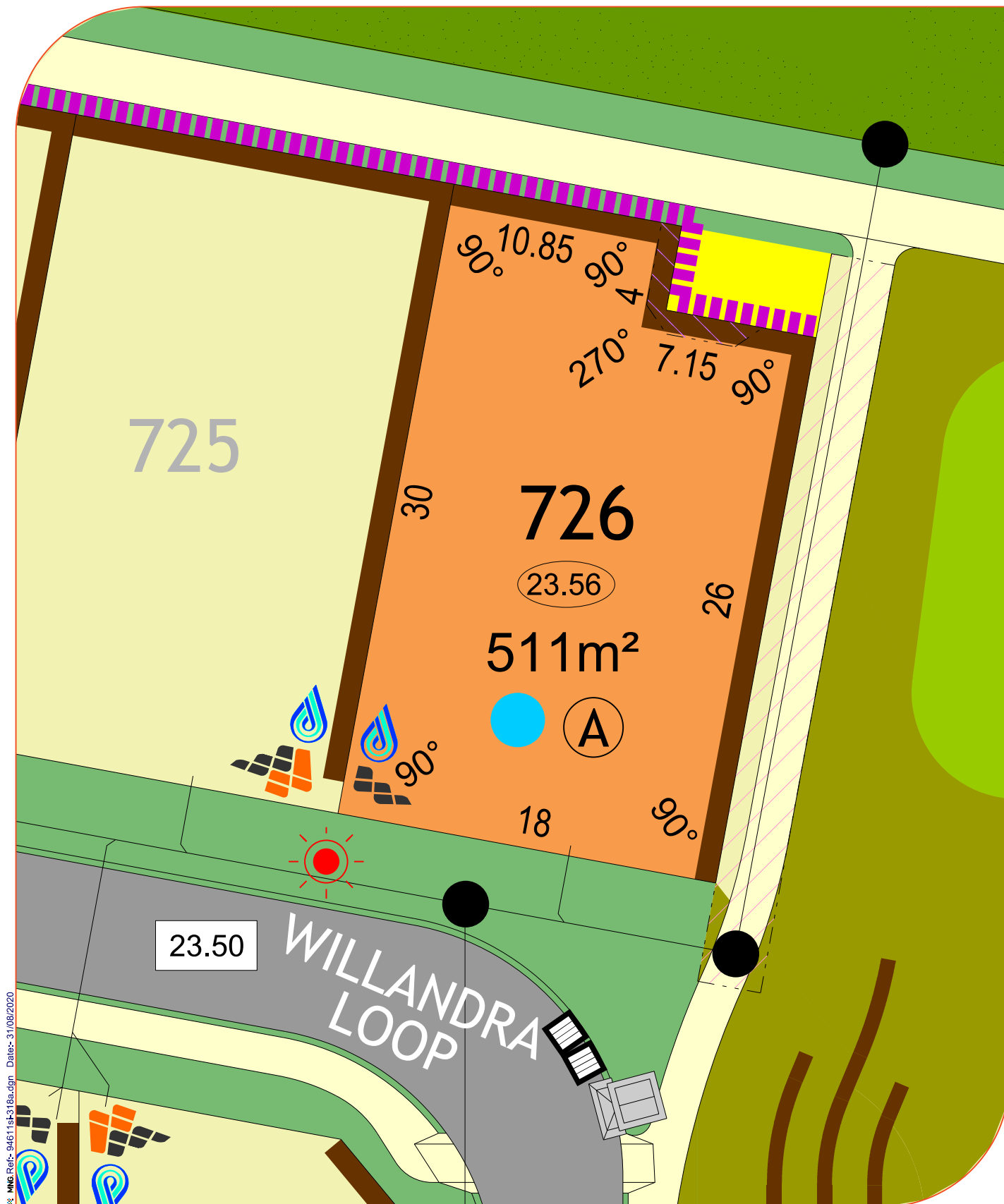
- Padmount Site & Restrictive Covenant
- Lot Levels
- Road Level
- Noise Package A
- Bushfire Attack Level
- 3m Wide Sewer Easement

**NORTH**



**Scale 1:250**

All Dimensions and Areas are subject to survey. The particulars on this brochure are supplied for identification purposes only and shall not be taken as a representation in any aspect on the part of the vendor or its agents. Authorities should be consulted when services are contained within lot boundaries as building restrictions may apply. All retaining walls, services and associated easements are shown exaggerated for legibility.



MNG Ref:- 94611st318a.dgn Date:- 31/08/2020

**LEGEND:**

**Drainage Services**

Sewer Line

Electrical

Water Services

- Manhole
- Side Entry Pit
- Grate
- Manhole
- Connection
- Powerdome
- Connection
- Lightpole
- Connection
- Valve
- Hydrant
- 'D'
- Deferred

- Brick Paving
- Social Housing
- Footpath
- Retaining Wall
- Vehicle Access Restriction
- Drainage Verge Swale

- Padmount Site & Restrictive Covenant
- Lot Levels
- Road Level
- Noise Package A
- Bushfire Attack Level
- 3m Wide Sewer Easement

**NORTH**



**Scale 1:250**

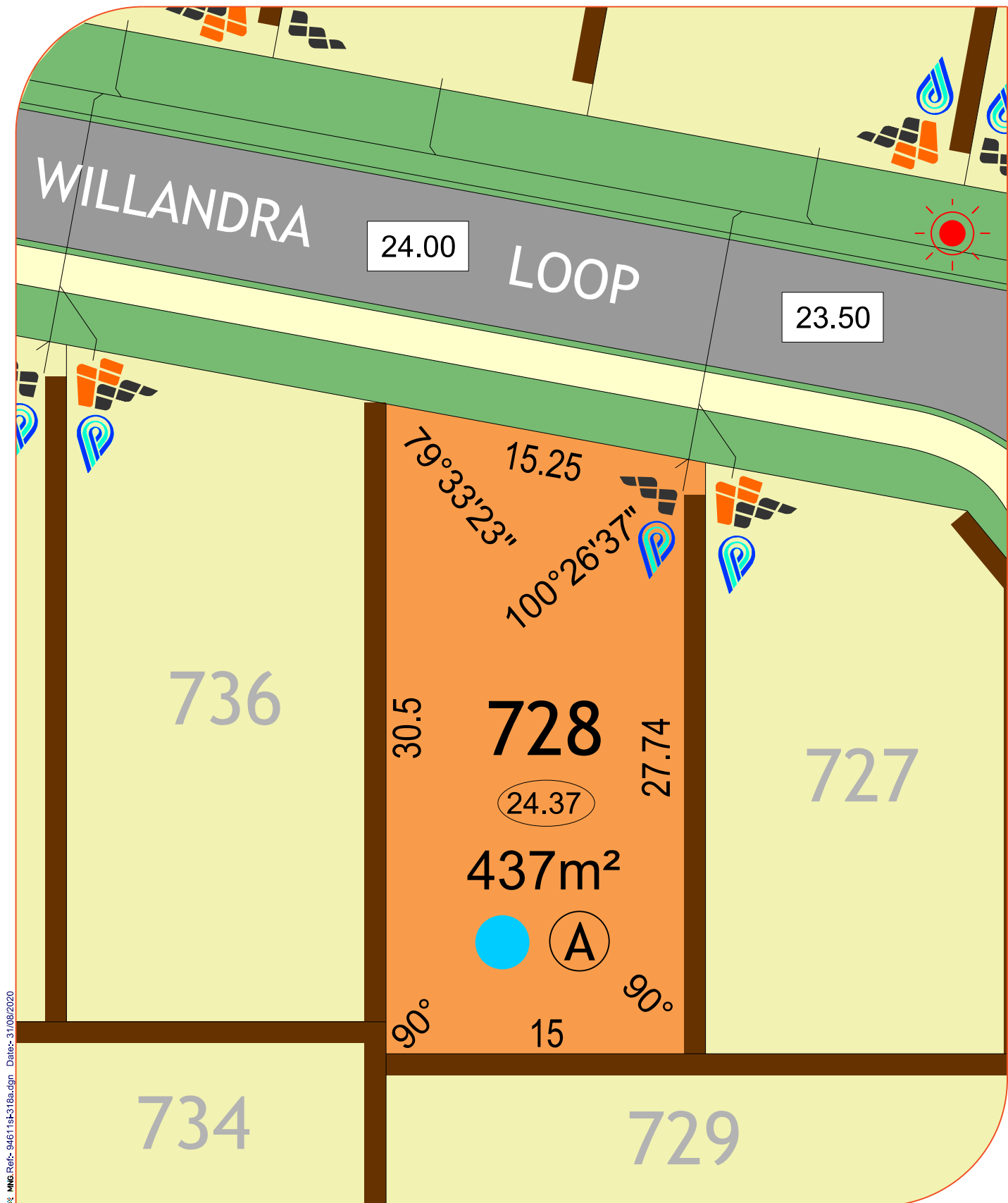
All Dimensions and Areas are subject to survey. The particulars on this brochure are supplied for identification purposes only and shall not be taken as a representation in any aspect on the part of the vendor or its agents. Authorities should be consulted when services are contained within lot boundaries as building restrictions may apply. All retaining walls, services and associated easements are shown exaggerated for legibility.



**LEGEND:**

Drainage Services	Manhole	Side Entry Pit	Grate	Brick Paving	Padmount Site & Restrictive Covenant	Lot Levels
Sewer Line	Manhole	Connection		Social Housing	Lot Levels	Road Level
Electrical	Powerdome	Connection	Lightpole	Footpath	Noise Package A	Bushfire Attack Level
Water Services	Connection	Valve	Hydrant	Retaining Wall	Bushfire Attack Level	3m Wide Sewer Easement
			'D'	Vehicle Access Restriction		
				Drainage Verge Swale		

All Dimensions and Areas are subject to survey. The particulars on this brochure are supplied for identification purposes only and shall not be taken as a representation in any aspect on the part of the vendor or its agents. Authorities should be consulted when services are contained within lot boundaries as building restrictions may apply. All retaining walls, services and associated easements are shown exaggerated for legibility.



MNG Ref:- 94611st-318a.dgn Date:- 31/08/2020

# LEGEND:

- Drainage Services
  - Manhole
  - Side Entry Pit
  - Grate
- Sewer Line
  - Manhole
  - Connection
- Electrical
  - Powerdome
  - Connection
  - Lightpole
- Water Services
  - Connection
  - Valve
  - Hydrant
  - 'D' Deferred

- Brick Paving
- Social Housing
- Footpath
- Retaining Wall
- Vehicle Access Restriction
- Drainage Verge Swale

- Padmount Site & Restrictive Covenant
- Lot Levels
  - 34.67
  - 39.50
- Road Level
- Noise Package A
- Bushfire Attack Level
- 3m Wide Sewer Easement

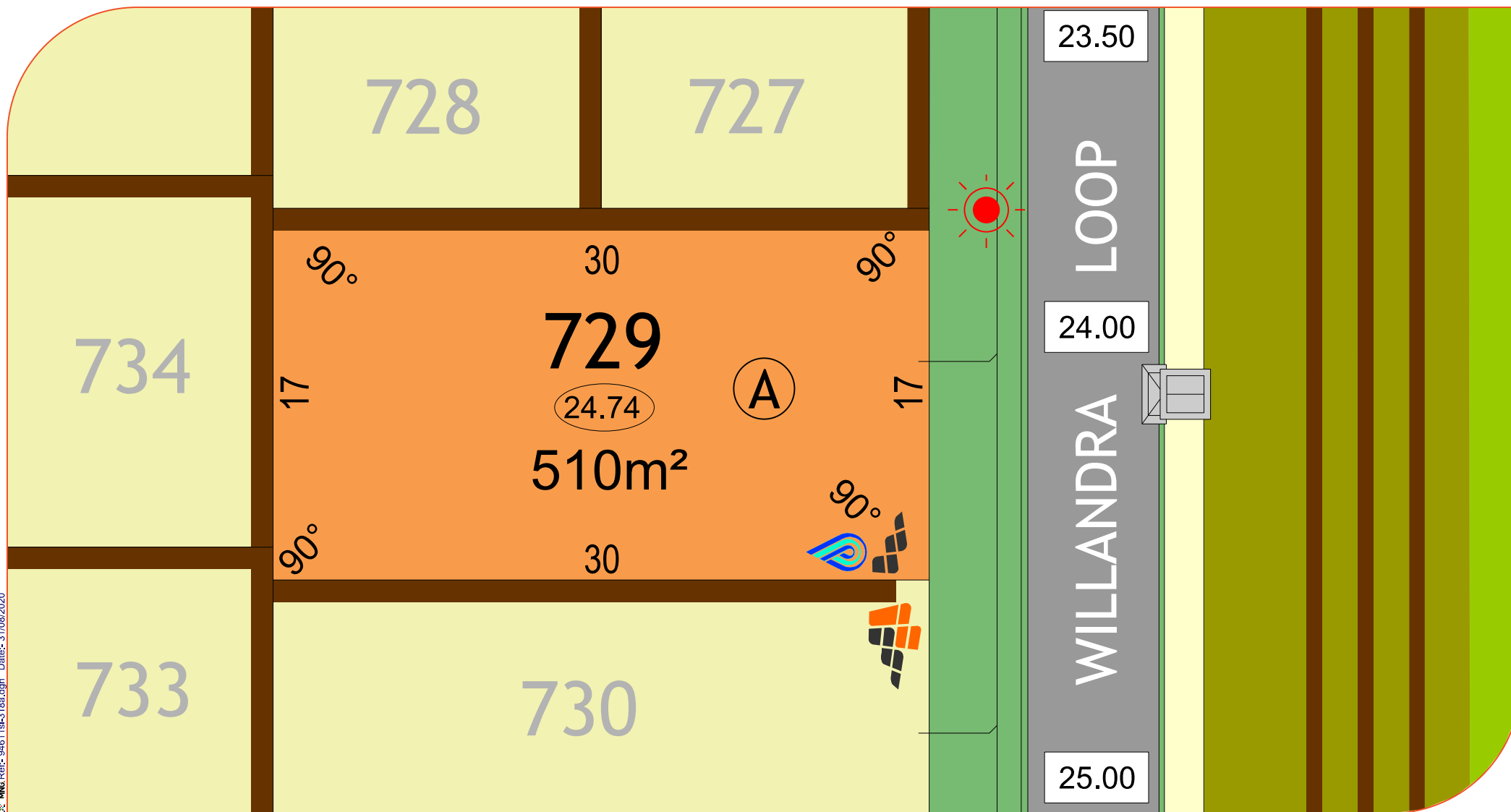
NORTH



Scale 1:250

All Dimensions and Areas are subject to survey. The particulars on this brochure are supplied for identification purposes only and shall not be taken as a representation in any aspect on the part of the vendor or its agents. Authorities should be consulted when services are contained within lot boundaries as building restrictions may apply. All retaining walls, services and associated easements are shown exaggerated for legibility.

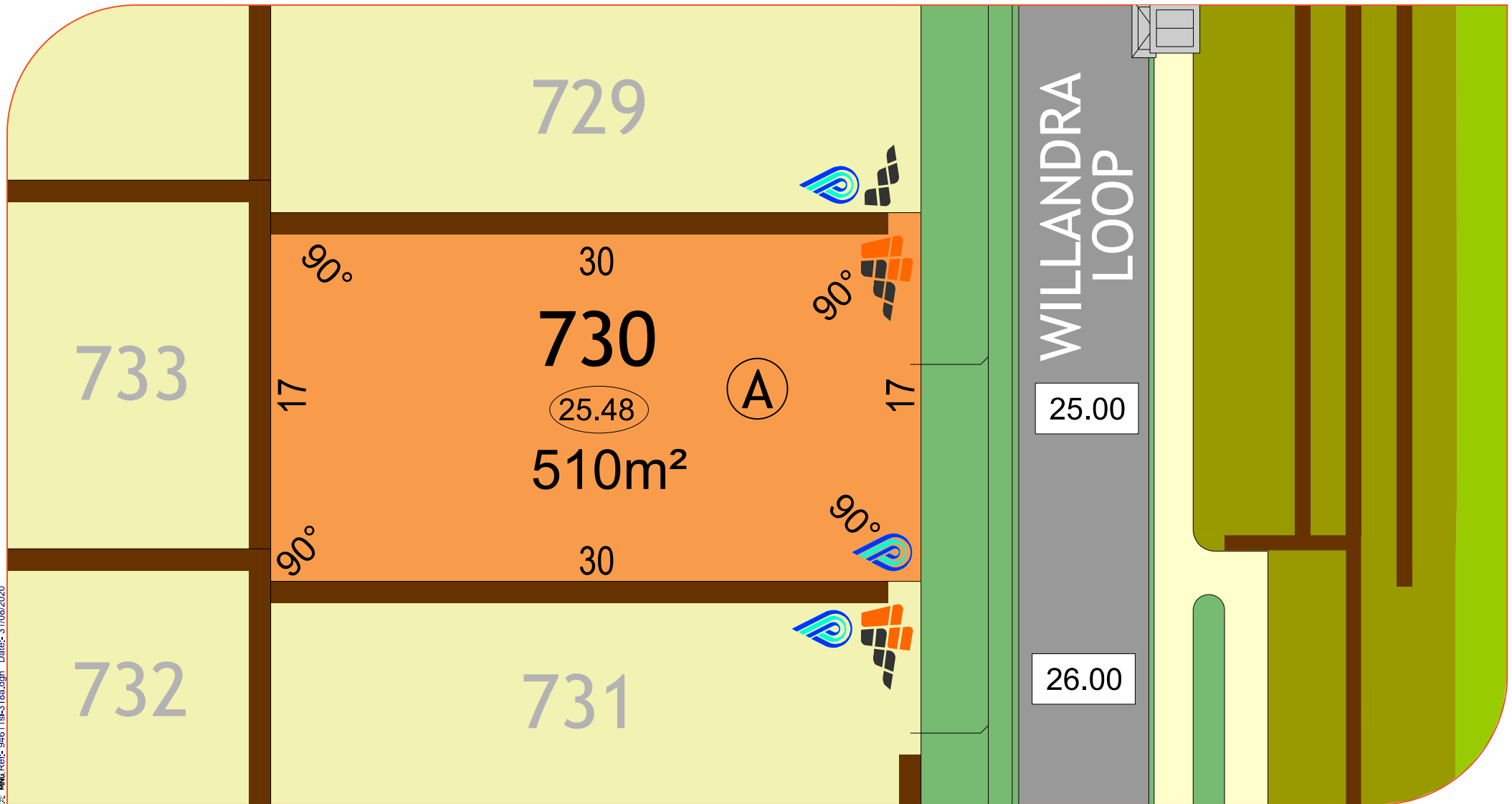
WMA Ref: 94611sl-318a.dgn Date: 31/08/2020



#### LEGEND:


Drainage Services	Manhole	Side Entry Pit	Grate	Electrical	Powerdome	Connection	Lightpole	Footpath	Lot Levels	(34.67)	Noise Package A	(A)	<b>NORTH</b> 
Sewer Line	Manhole	Connection		Brick Paving				Retaining Wall	Road Level	39.50	Bushfire Attack Level	BAL 12.5	
Water Services	Connection	Valve	Hydrant	Social Housing				Vehicle Access Restriction	Padmount site		3m Wide Sewer Easement		
			'D'								Drainage Verge Swale		

All Dimensions and Areas are subject to survey. The particulars on this brochure are supplied for identification purposes only and shall not be taken as a representation in any aspect on the part of the vendor or its agents. Authorities should be consulted when services are contained within lot boundaries as building restrictions may apply. All retaining walls, services and associated easements are shown exaggerated for legibility.




# LEGEND:

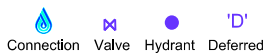
## Drainage Services



## Sewer Line



## Water Services



## Electrical



## Brick Paving



## Social Housing



## Footpath



## Retaining Wall



## Vehicle Access Restriction



## Lot Levels



## Road Level



## Padmount site



## Noise Package A



## Bushfire Attack Level



## 3m Wide Sewer Easement



## Drainage Verge Swale

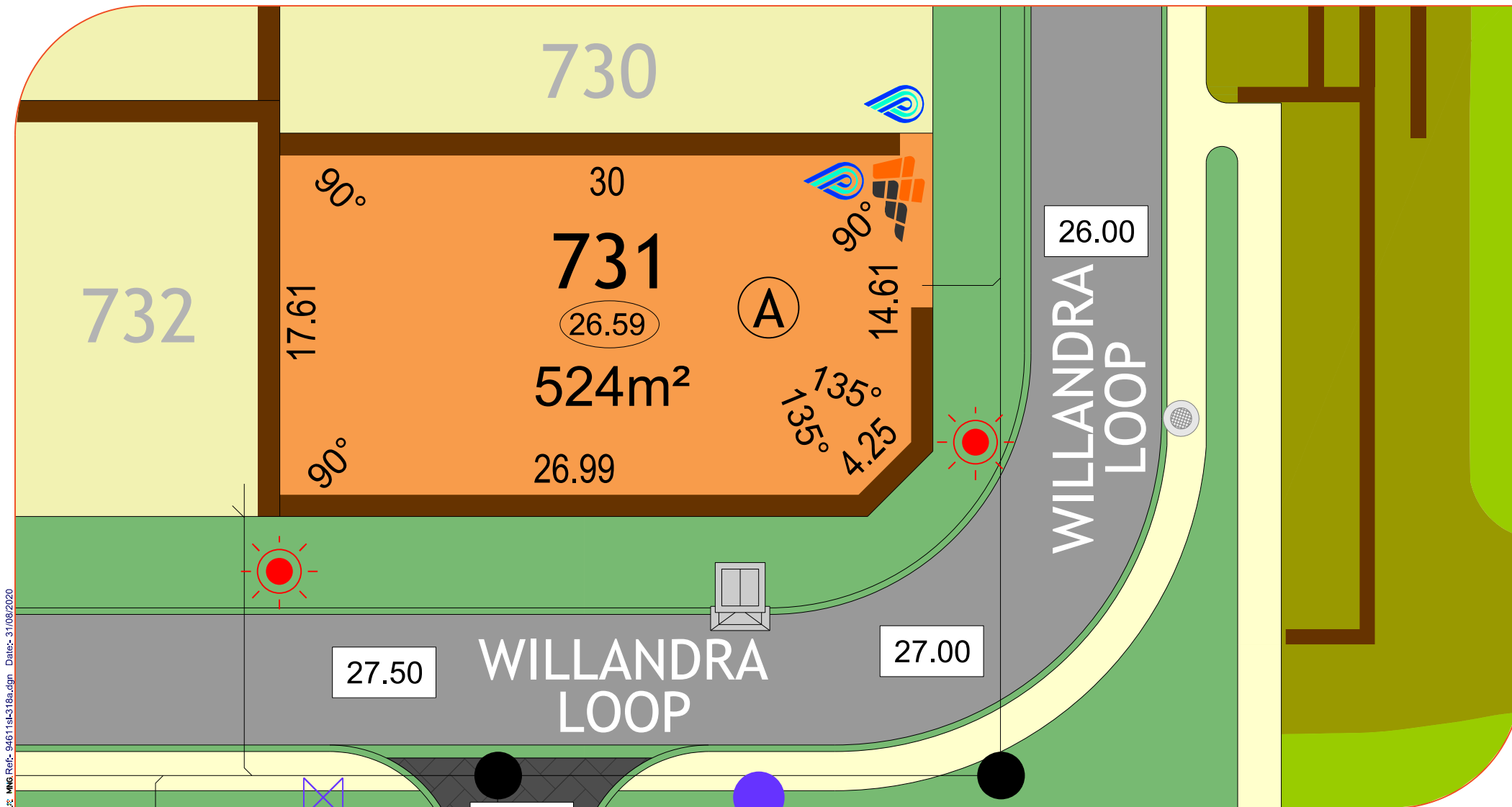


## NORTH



Scale 1:250

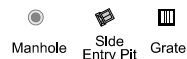
All Dimensions and Areas are subject to survey. The particulars on this brochure are supplied for identification purposes only and shall not be taken as a representation in any aspect on the part of the vendor or its agents. Authorities should be consulted when services are contained within lot boundaries as building restrictions may apply. All retaining walls, services and associated easements are shown exaggerated for legibility.




MWS Ref- 94611sl-318a.dgn Date- 31/08/2020

# LEGEND:

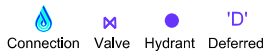
## Drainage Services



## Sewer Line



## Water Services



## Electrical



## Brick Paving



## Social Housing



## Footpath



## Retaining Wall



## Vehicle Access Restriction



## Lot Levels



## Road Level



## Padmount site



## Noise Package A



## Bushfire Attack Level



## 3m Wide Sewer Easement



## Drainage Verge Swale

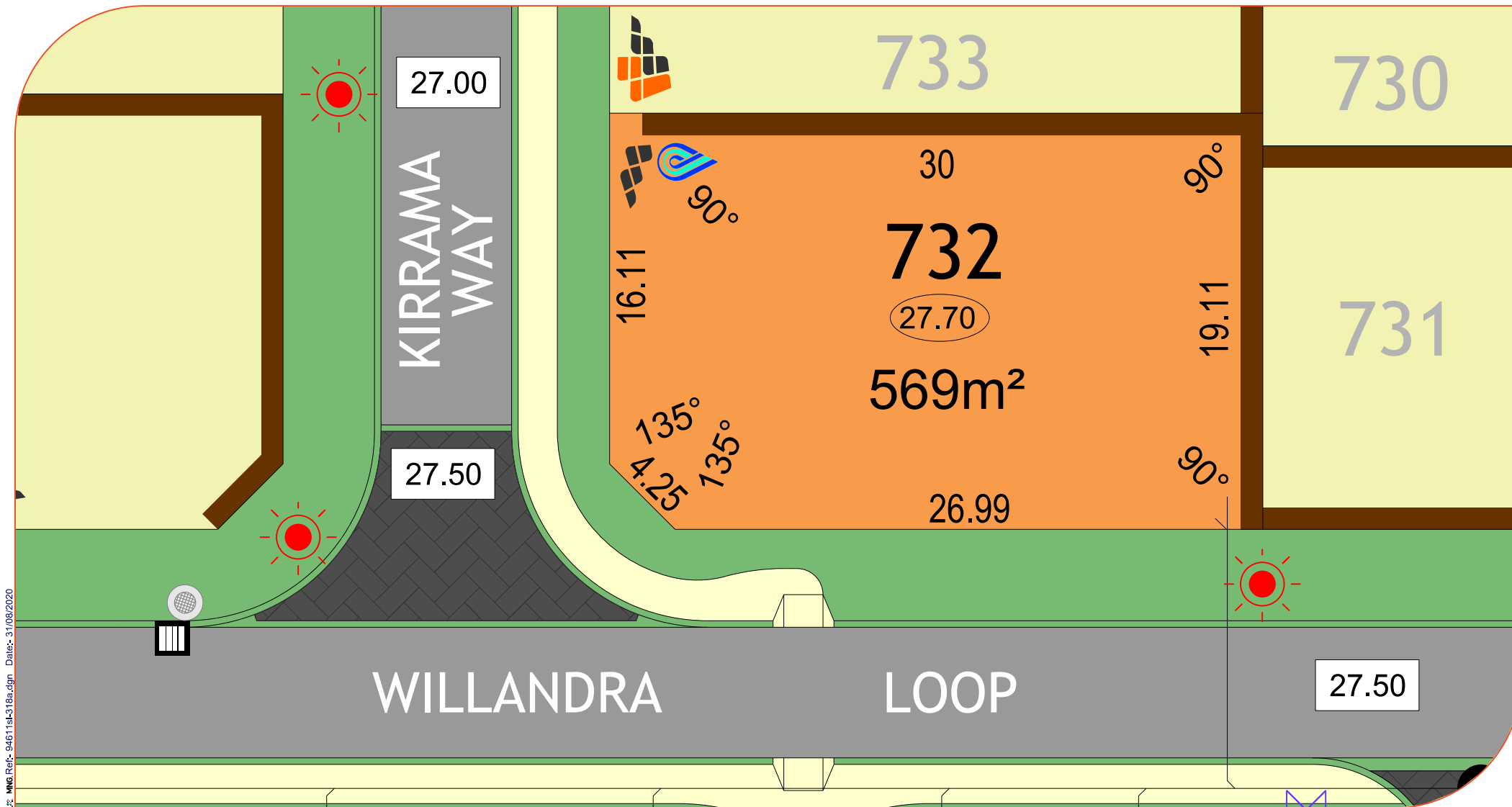


## NORTH



Scale 1:250

All Dimensions and Areas are subject to survey. The particulars on this brochure are supplied for identification purposes only and shall not be taken as a representation in any aspect on the part of the vendor or its agents. Authorities should be consulted when services are contained within lot boundaries as building restrictions may apply. All retaining walls, services and associated easements are shown exaggerated for legibility.

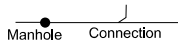


# LEGEND:

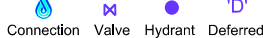
Drainage Services



Sewer Line



Water Services



Electrical



Brick Paving



Social Housing



Footpath



Retaining Wall



Vehicle Access Restriction



Lot Levels



Road Level



Padmount site



Noise Package A



Bushfire Attack Level



3m Wide Sewer Easement



Drainage Verge Swale



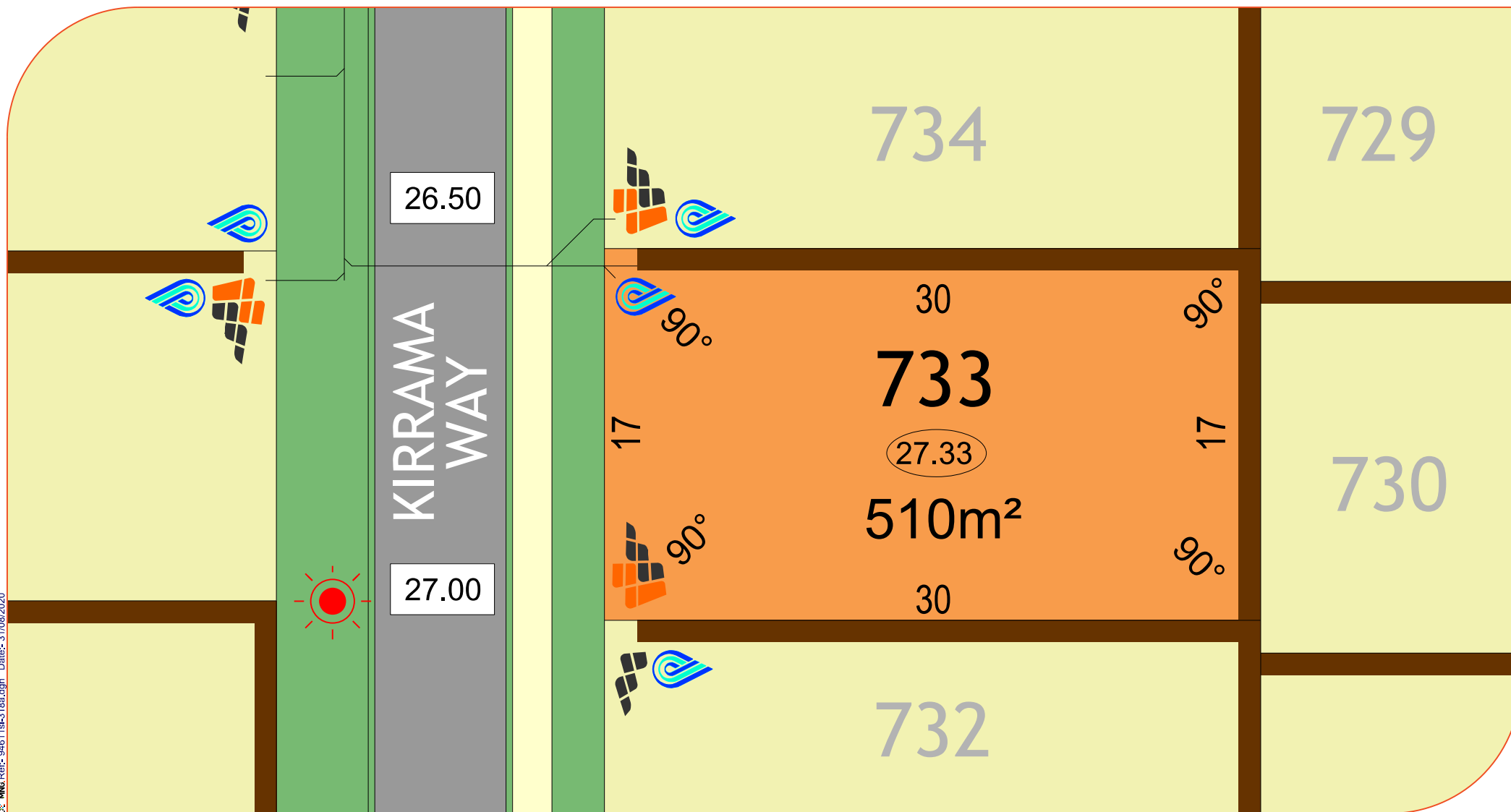
NORTH



Scale 1:250

All Dimensions and Areas are subject to survey. The particulars on this brochure are supplied for identification purposes only and shall not be taken as a representation in any aspect on the part of the vendor or its agents. Authorities should be consulted when services are contained within lot boundaries as building restrictions may apply. All retaining walls, services and associated easements are shown exaggerated for legibility.

\\msw\Ref-94611sl-318a.dgn Date: 31/08/2020



#### LEGEND:

Drainage Services	Manhole	Side Entry Pit	Grate	Electrical	Powerdome	Connection	Lightpole	Footpath		Lot Levels	(34.67)	Noise Package A	A	<b>NORTH</b>
Sewer Line	Manhole	Connection		Brick Paving				Retaining Wall		Road Level	39.50	Bushfire Attack Level	BAL 12.5	
Water Services	Connection	Valve	Hydrant	Social Housing				Vehicle Access Restriction		Padmount site		3m Wide Sewer Easement		
	'D'	Deferred										Drainage Verge Swale		Scale 1:250

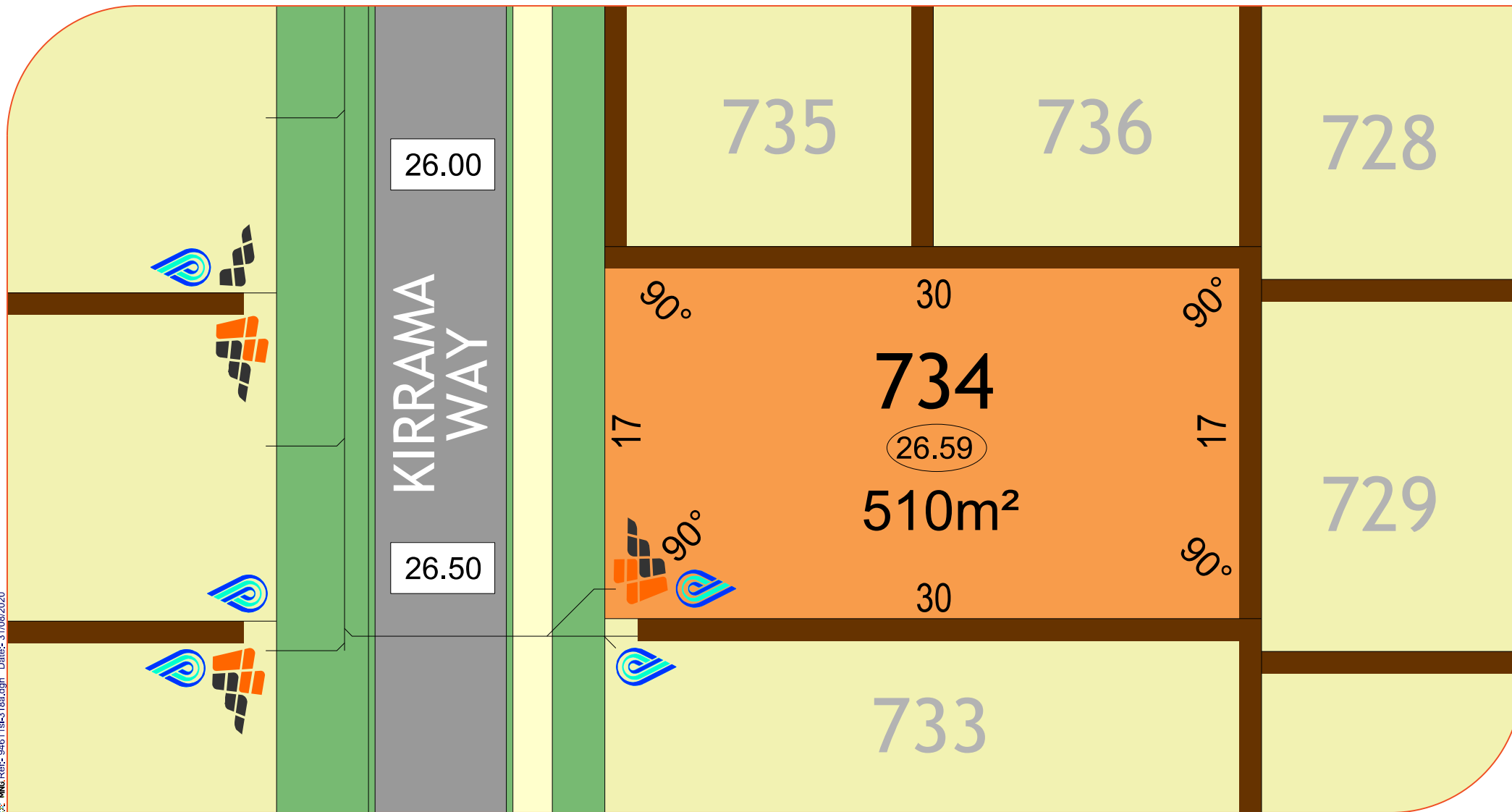
All Dimensions and Areas are subject to survey. The particulars on this brochure are supplied for identification purposes only and shall not be taken as a representation in any aspect on the part of the vendor or its agents. Authorities should be consulted when services are contained within lot boundaries as building restrictions may apply. All retaining walls, services and associated easements are shown exaggerated for legibility.

jindowie / Stage 19B



Government of Western Australia  
Department of Communities

**PARCEL**

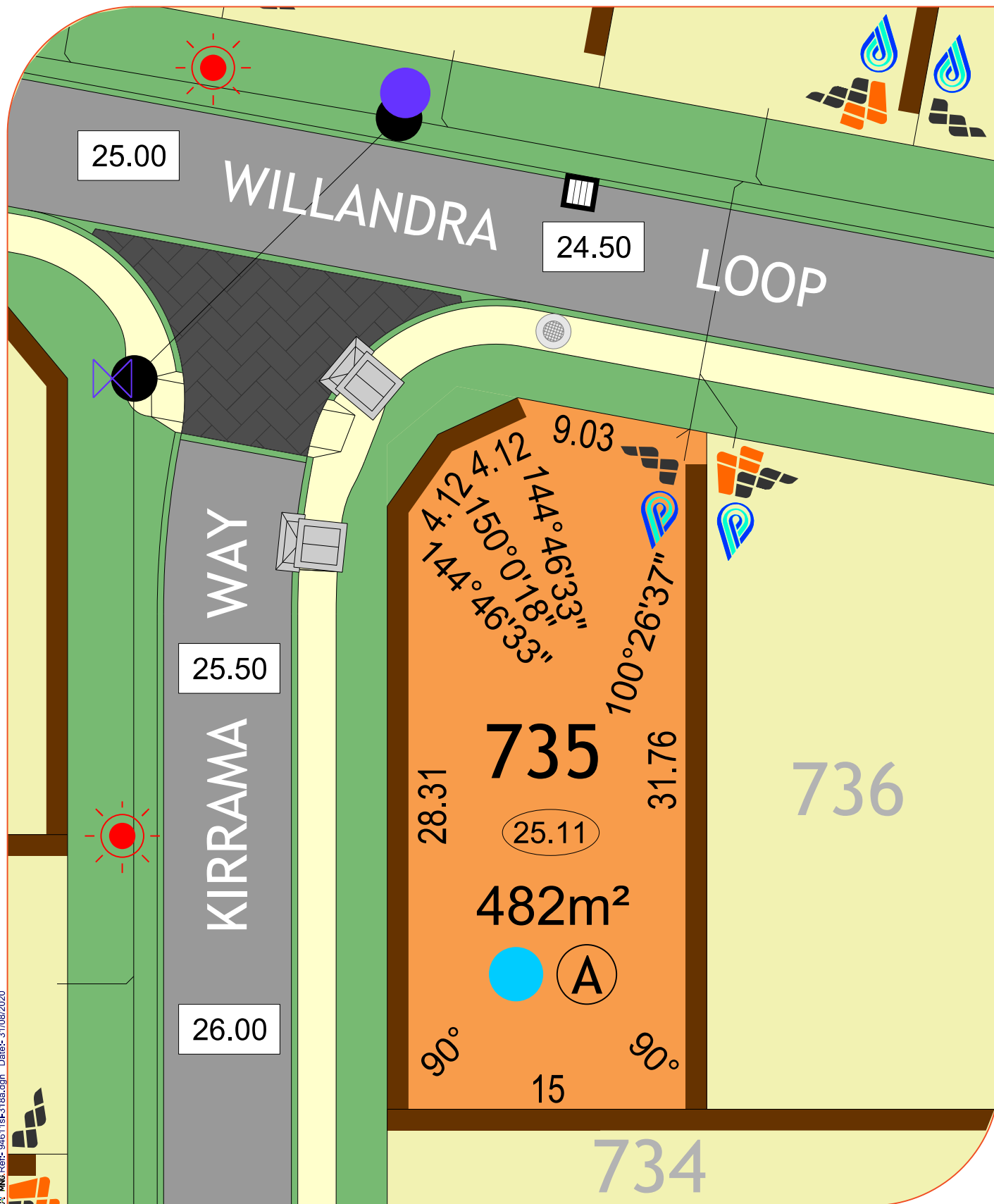


# LEGEND:

Drainage Services	Manhole	Side Entry Pit	Grate	Electrical	Powerdome	Connection	Lightpole	Footpath		Lot Levels	(34.67)	Noise Package A	A	<b>NORTH</b>
Sewer Line	Manhole	Connection		Brick Paving				Retaining Wall		Road Level	39.50	Bushfire Attack Level	BAL 12.5	
Water Services	Connection	Valve	Hydrant	Social Housing				Vehicle Access Restriction		Padmount site		3m Wide Sewer Easement		Scale 1:250
	'D'	Deferred										Drainage Verge Swale		

All Dimensions and Areas are subject to survey. The particulars on this brochure are supplied for identification purposes only and shall not be taken as a representation in any aspect on the part of the vendor or its agents. Authorities should be consulted when services are contained within lot boundaries as building restrictions may apply. All retaining walls, services and associated easements are shown exaggerated for legibility.

MNG Ref: 94611st-318a.dgn Date: 31/08/2020

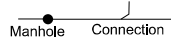


# LEGEND:

## Drainage Services




## Sewer Line



## Electrical



## Water Services



## Brick Paving



## Social Housing



## Footpath



## Retaining Wall



## Vehicle Access Restriction



## Drainage Verge Swale



## Padmount Site & Restrictive Covenant



## Lot Levels



## Road Level



## Noise Package A



## Bushfire Attack Level



## 3m Wide Sewer Easement

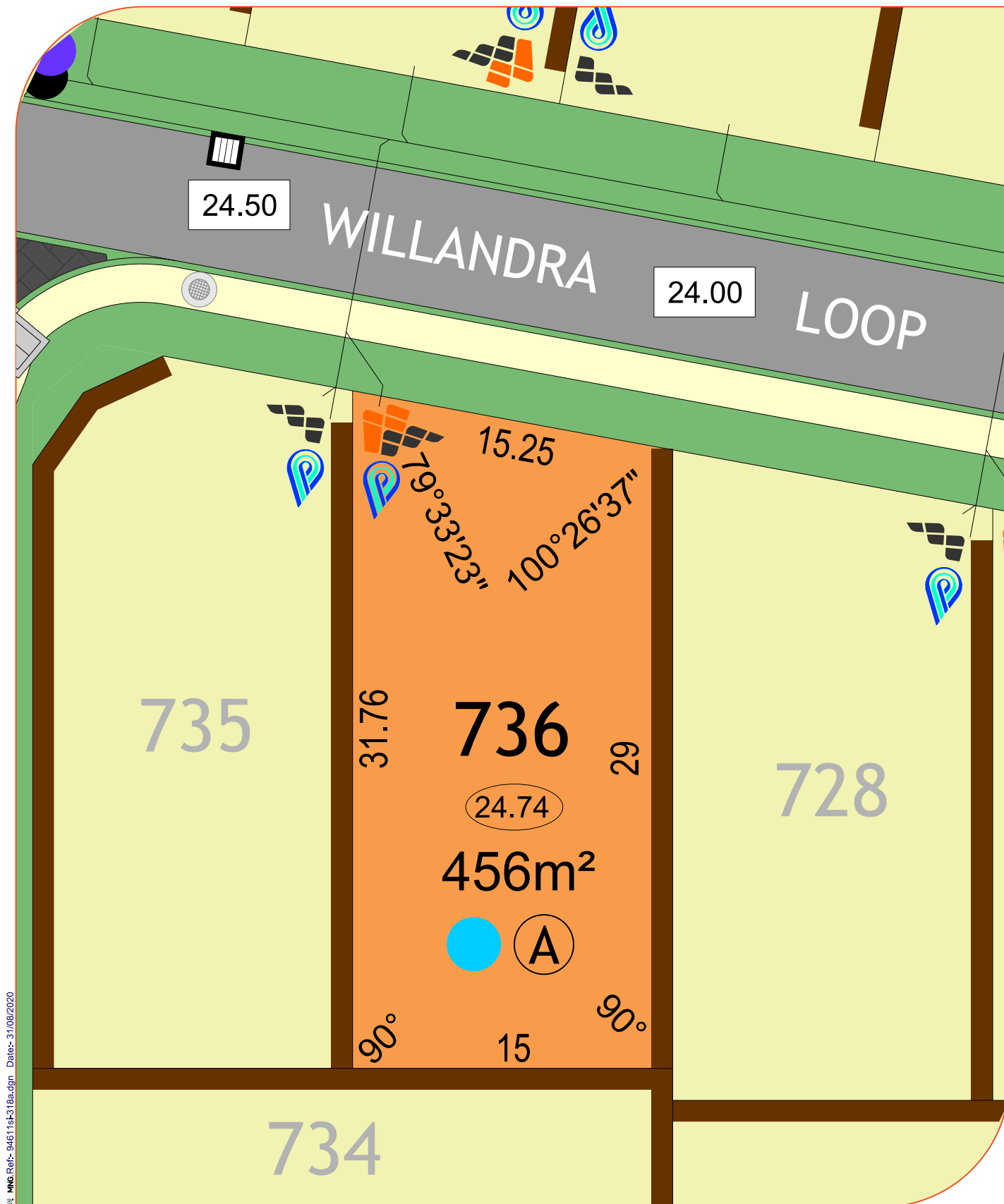


## NORTH



Scale 1:250

All Dimensions and Areas are subject to survey. The particulars on this brochure are supplied for identification purposes only and shall not be taken as a representation in any aspect on the part of the vendor or its agents. Authorities should be consulted when services are contained within lot boundaries as building restrictions may apply. All retaining walls, services and associated easements are shown exaggerated for legibility.



MNG Ref:- 94611sf318a.dgn Date:- 31/08/2020

**LEGEND:**

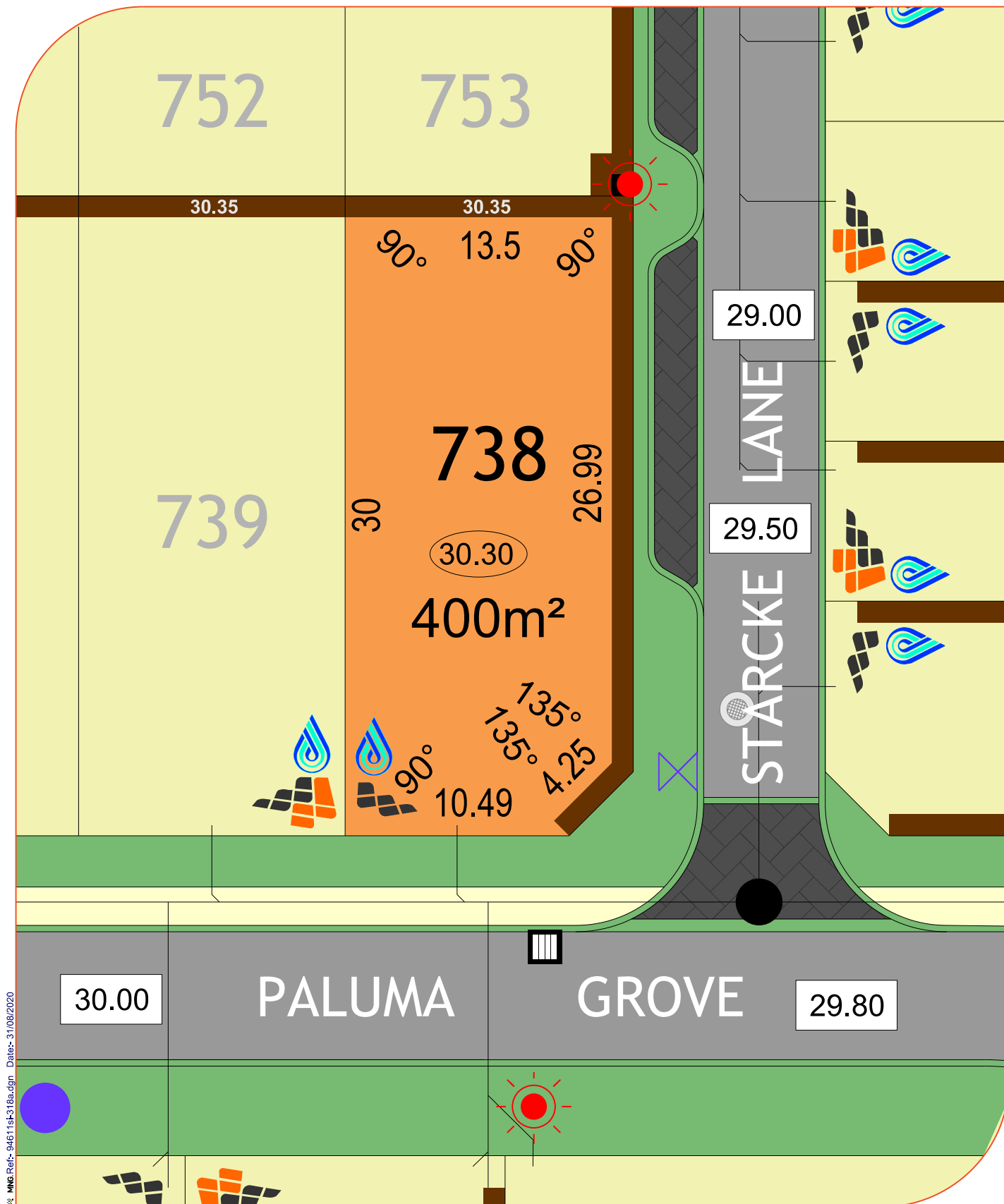
- |   |  |  |
|---|--|--|
| <b>Drainage Services</b><br>Manhole<br>Side Entry Pit<br>Grate<br><b>Sewer Line</b><br>Manhole<br>Connection<br><b>Electrical</b><br>Powerdome<br>Connection<br>Lightpole<br><b>Water Services</b><br>Connection<br>Valve<br>Hydrant<br>'D'<br>Deferred | <b>Brick Paving</b><br><b>Social Housing</b><br><b>Footpath</b><br><b>Retaining Wall</b><br><b>Vehicle Access Restriction</b><br><b>Drainage Verge Swale</b> | <b>Padmount Site &amp; Restrictive Covenant</b><br><b>Lot Levels</b><br>Road Level<br><b>Noise Package A</b><br><b>Bushfire Attack Level</b><br>3m Wide Sewer Easement |
|---|--|--|

**NORTH**



**Scale 1:250**

All Dimensions and Areas are subject to survey. The particulars on this brochure are supplied for identification purposes only and shall not be taken as a representation in any aspect on the part of the vendor or its agents. Authorities should be consulted when services are contained within lot boundaries as building restrictions may apply. All retaining walls, services and associated easements are shown exaggerated for legibility.



MNG Ref:- 94611sf318a.dgn Date:- 31/08/2020

**LEGEND:**

**Drainage Services**

- Manhole
- Side Entry Pit
- Grate

**Sewer Line**

- Manhole
- Connection

**Electrical**

- Powerdome
- Connection
- Lightpole

**Water Services**

- Connection
- Valve
- Hydrant
- 'D' Deferred

**Brick Paving**

**Social Housing**

**Footpath**

**Retaining Wall**

**Vehicle Access Restriction**

**Drainage Verge Swale**



**Padmount Site & Restrictive Covenant**

**Lot Levels**

**Road Level**

**Noise Package A**

**Bushfire Attack Level**

**3m Wide Sewer Easement**

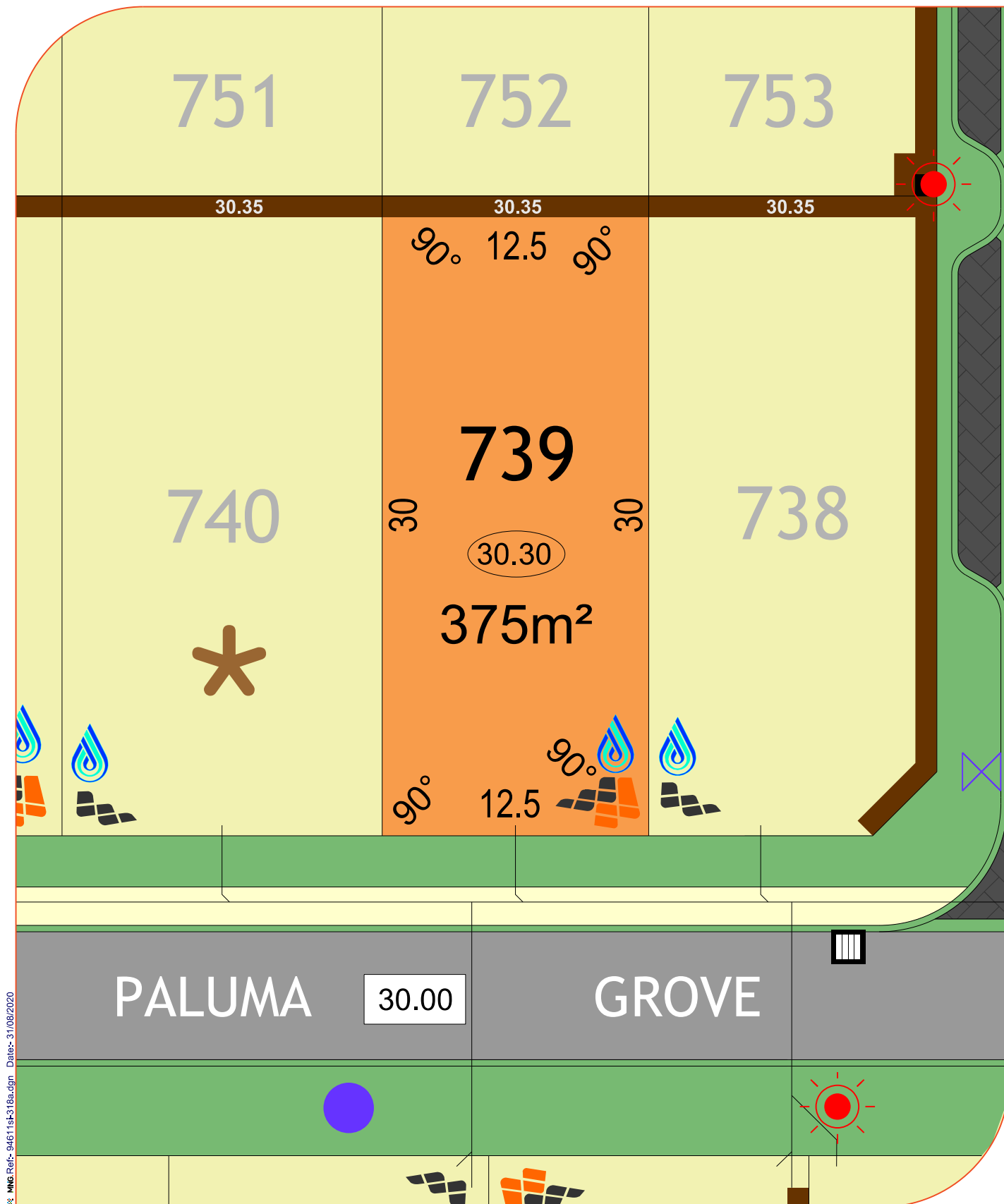


**NORTH**



**Scale 1:250**

All Dimensions and Areas are subject to survey. The particulars on this brochure are supplied for identification purposes only and shall not be taken as a representation in any aspect on the part of the vendor or its agents. Authorities should be consulted when services are contained within lot boundaries as building restrictions may apply. All retaining walls, services and associated easements are shown exaggerated for legibility.



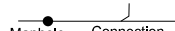
MNG Ref:- 94611sf318a.dgn Date:- 31/08/2020

# LEGEND:

## Drainage Services



## Sewer Line



## Electrical



## Water Services



## Brick Paving



## Social Housing



## Footpath



## Retaining Wall



## Vehicle Access Restriction



## Drainage Verge Swale



## Padmount Site & Restrictive Covenant



## Lot Levels



## Road Level



## Noise Package A



## Bushfire Attack Level



## 3m Wide Sewer Easement



## NORTH



Scale 1:250

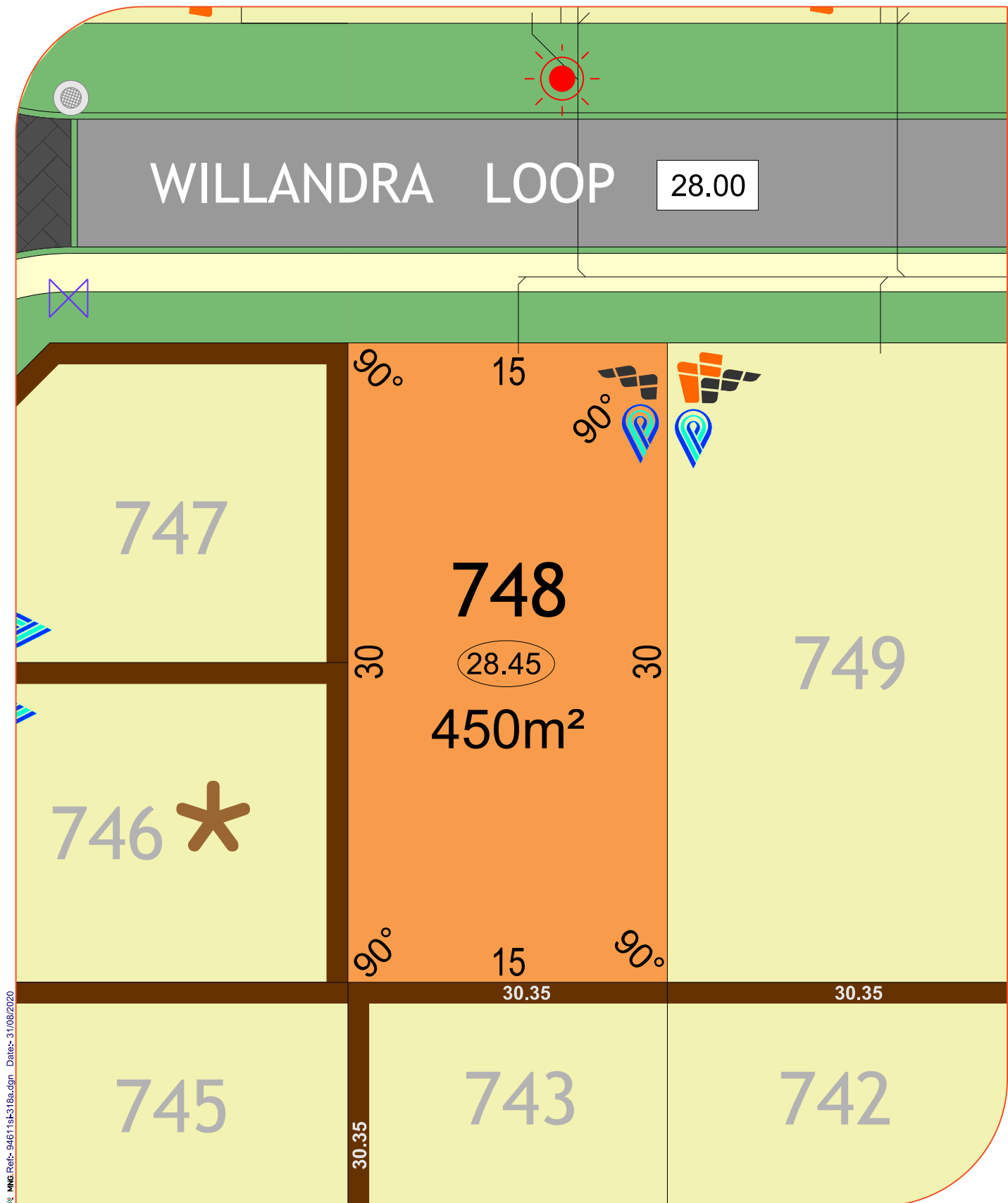
All Dimensions and Areas are subject to survey. The particulars on this brochure are supplied for identification purposes only and shall not be taken as a representation in any aspect on the part of the vendor or its agents. Authorities should be consulted when services are contained within lot boundaries as building restrictions may apply. All retaining walls, services and associated easements are shown exaggerated for legibility.

jindowie / Stage 19A



Government of Western Australia  
Department of Communities

PARCEL



MNS Ref:- 94611st-318a.dgn Date:- 31/08/2020

**LEGEND:**

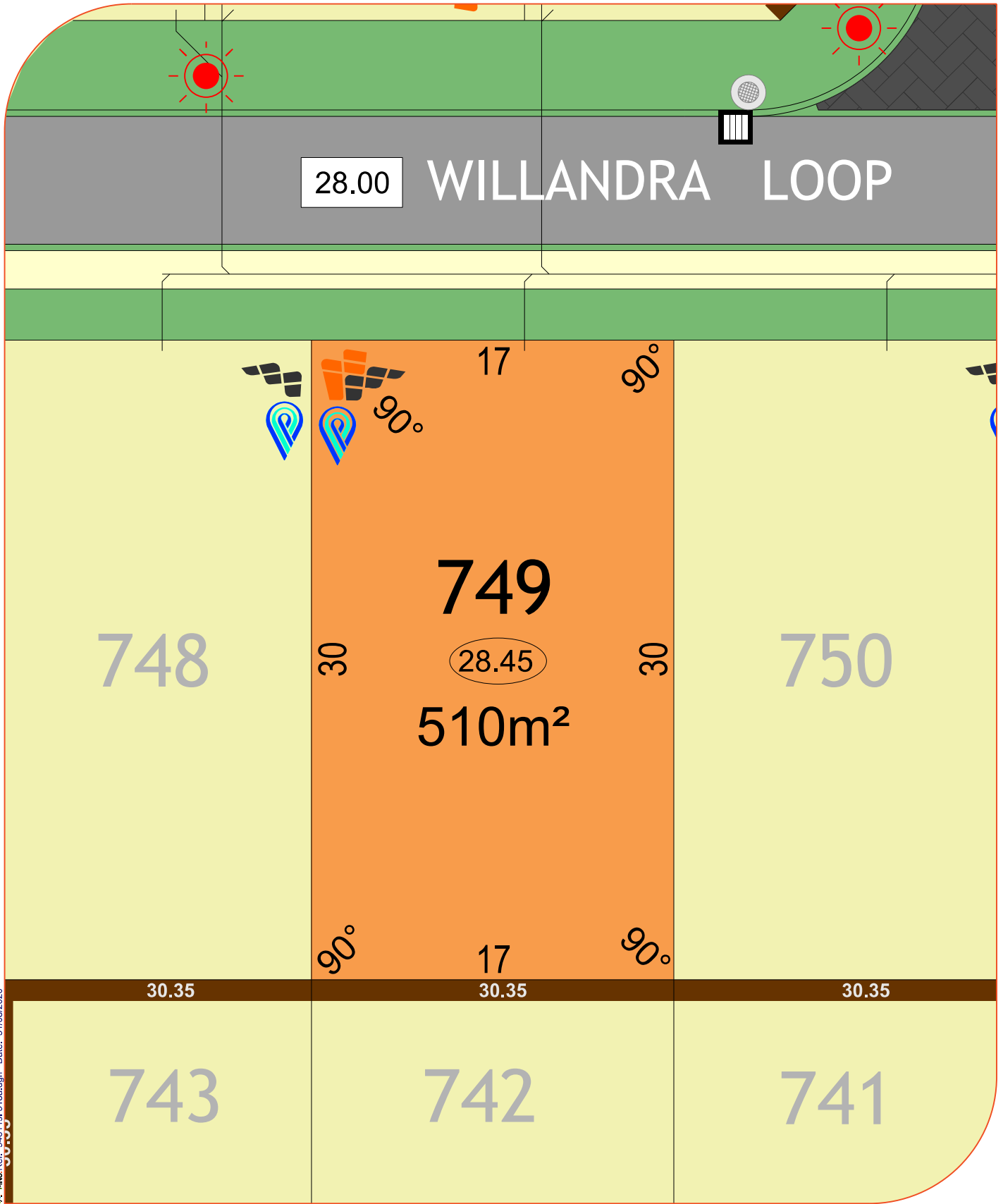
- |                   |            |                |           |                            |                                      |
|-------------------|------------|----------------|-----------|----------------------------|--------------------------------------|
| Drainage Services | Manhole    | Side Entry Pit | Grate     | Brick Paving               | Padmount Site & Restrictive Covenant |
| Sewer Line        | Manhole    | Connection     |           | Social Housing             | Lot Levels                           |
| Electrical        | Powerdome  | Connection     | Lightpole | Footpath                   | Road Level                           |
| Water Services    | Connection | Valve          | Hydrant   | Retaining Wall             | Noise Package A                      |
|                   |            |                | 'D'       | Vehicle Access Restriction | Bushfire Attack Level                |
|                   |            |                |           | Drainage Verge Swale       | 3m Wide Sewer Easement               |

**NORTH**



**Scale 1:250**

All Dimensions and Areas are subject to survey. The particulars on this brochure are supplied for identification purposes only and shall not be taken as a representation in any aspect on the part of the vendor or its agents. Authorities should be consulted when services are contained within lot boundaries as building restrictions may apply. All retaining walls, services and associated easements are shown exaggerated for legibility.



MNG Ref:- 94611st318a.dgn Date:- 31/08/2020

**LEGEND:**

**Drainage Services**

**Sewer Line**

**Electrical**

**Water Services**

- Manhole
- Side Entry Pit
- Grate
- Manhole
- Connection
- Powerdome
- Connection
- Lightpole
- Connection
- Valve
- Hydrant
- 'D'

**Brick Paving**

**Social Housing**

**Footpath**

**Retaining Wall**

**Vehicle Access Restriction**

**Drainage Verge Swale**

- 
- 
- 
- 
- 
- 

**Padmount Site & Restrictive Covenant**

**Lot Levels**

**Road Level**

**Noise Package A**

**Bushfire Attack Level**

**3m Wide Sewer Easement**

- 
- (34.67)
- (39.50)
- (A)
- BAL 12.5
- 

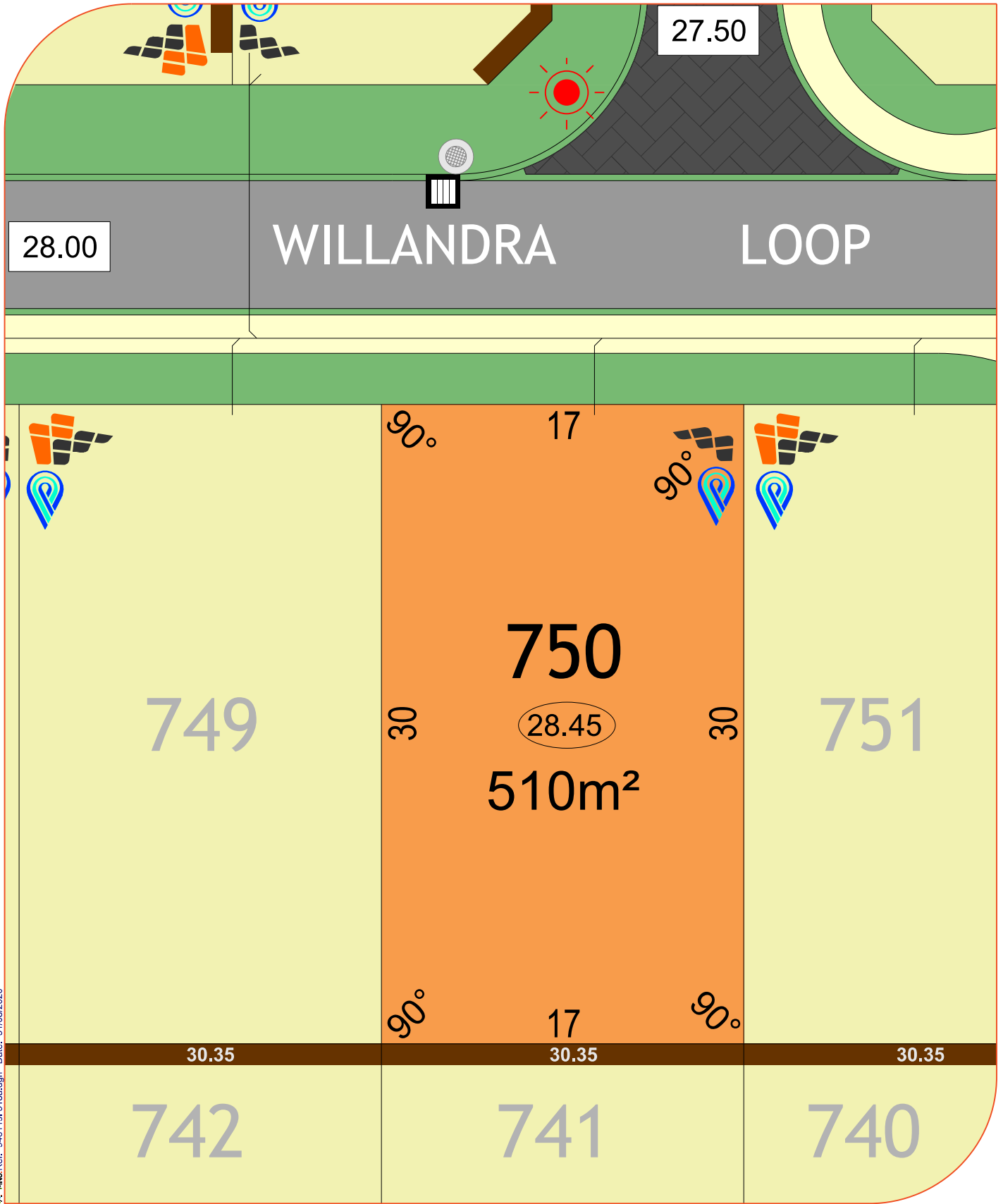
**NORTH**



**Scale 1:250**

All Dimensions and Areas are subject to survey. The particulars on this brochure are supplied for identification purposes only and shall not be taken as a representation in any aspect on the part of the vendor or its agents. Authorities should be consulted when services are contained within lot boundaries as building restrictions may apply. All retaining walls, services and associated easements are shown exaggerated for legibility.






MNG Ref:- 94611st-318a.dgn Date:- 31/08/2020

**LEGEND:**

**Drainage Services**



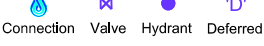
**Sewer Line**



**Electrical**



**Water Services**



**Brick Paving**



**Social Housing**



**Footpath**



**Retaining Wall**



**Vehicle Access Restriction**



**Drainage Verge Swale**



**Padmount Site & Restrictive Covenant**



**Lot Levels**



**Road Level**



**Noise Package A**



**Bushfire Attack Level**



**3m Wide Sewer Easement**



**NORTH**



**Scale 1:250**

All Dimensions and Areas are subject to survey. The particulars on this brochure are supplied for identification purposes only and shall not be taken as a representation in any aspect on the part of the vendor or its agents. Authorities should be consulted when services are contained within lot boundaries as building restrictions may apply. All retaining walls, services and associated easements are shown exaggerated for legibility.

27.50

WILLANDRA

LOOP

750

751

28.45

450m<sup>2</sup>

752

741

740

739

# LEGEND:

Drainage Services

Sewer Line

Electrical

Water Services



Manhole



Side Entry Pit



Grate



Manhole



Connection



Powerdome



Connection



Lightpole



Connection



Valve



Hydrant



Deferred

Brick Paving

Social Housing

Footpath

Retaining Wall

Vehicle Access Restriction

Drainage Verge Swale



Padmount Site & Restrictive Covenant

Lot Levels

Road Level

Noise Package A

Bushfire Attack Level

3m Wide Sewer Easement



NORTH



Scale 1:250

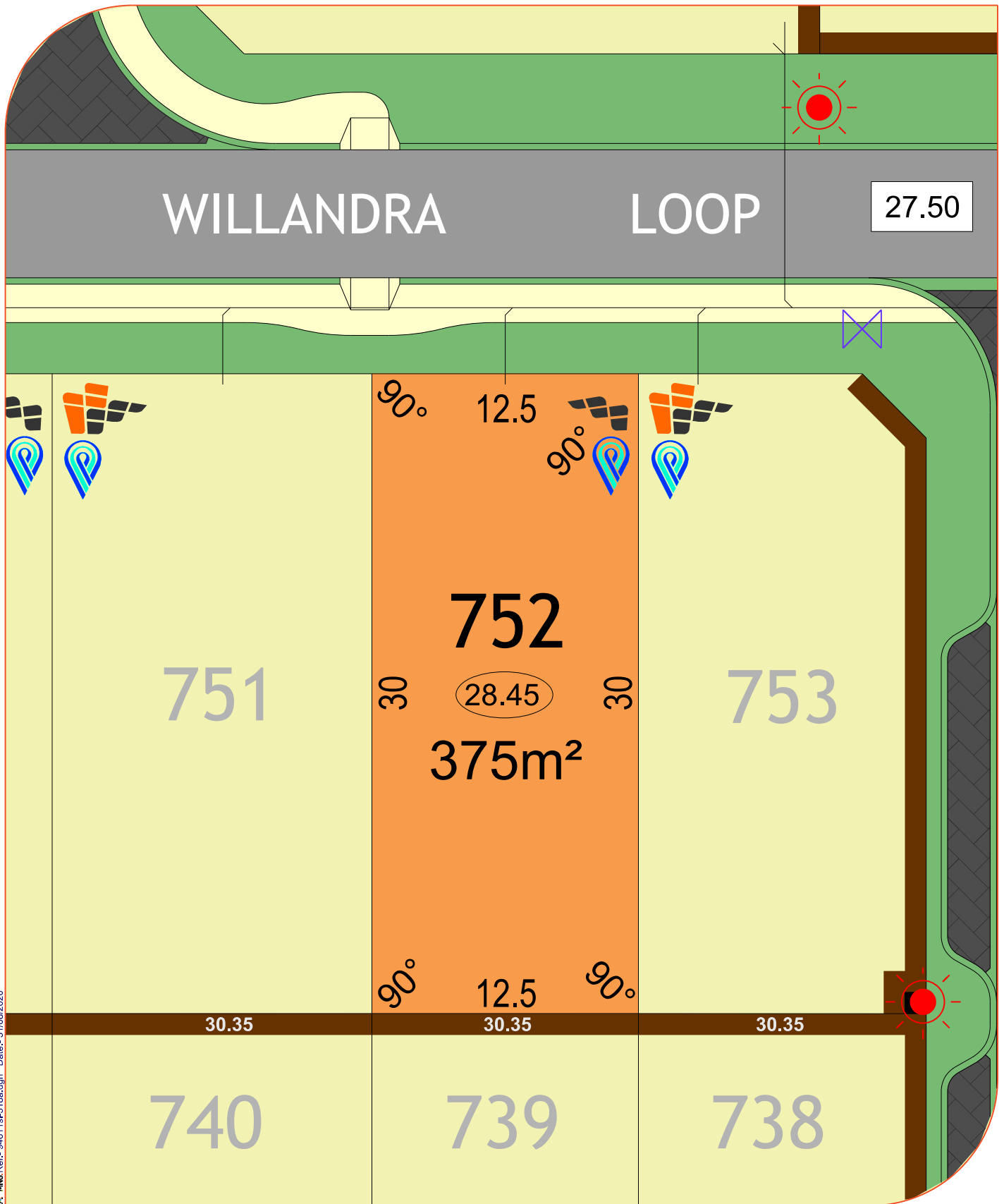
All Dimensions and Areas are subject to survey. The particulars on this brochure are supplied for identification purposes only and shall not be taken as a representation in any aspect on the part of the vendor or its agents. Authorities should be consulted when services are contained within lot boundaries as building restrictions may apply. All retaining walls, services and associated easements are shown exaggerated for legibility.

jindowie / Stage 19B



Government of Western Australia  
Department of Communities

PARCEL



MNG Ref:- 94611st-318a.dgn Date:- 31/08/2020

**LEGEND:**

- |                   |            |                |           |                            |                                      |
|-------------------|------------|----------------|-----------|----------------------------|--------------------------------------|
| Drainage Services | Manhole    | Side Entry Pit | Grate     | Brick Paving               | Padmount Site & Restrictive Covenant |
| Sewer Line        | Manhole    | Connection     |           | Social Housing             | Lot Levels                           |
| Electrical        | Powerdome  | Connection     | Lightpole | Footpath                   | Road Level                           |
| Water Services    | Connection | Valve          | Hydrant   | Retaining Wall             | Noise Package A                      |
|                   |            |                | 'D'       | Vehicle Access Restriction | Bushfire Attack Level                |
|                   |            |                |           | Drainage Verge Swale       | 3m Wide Sewer Easement               |

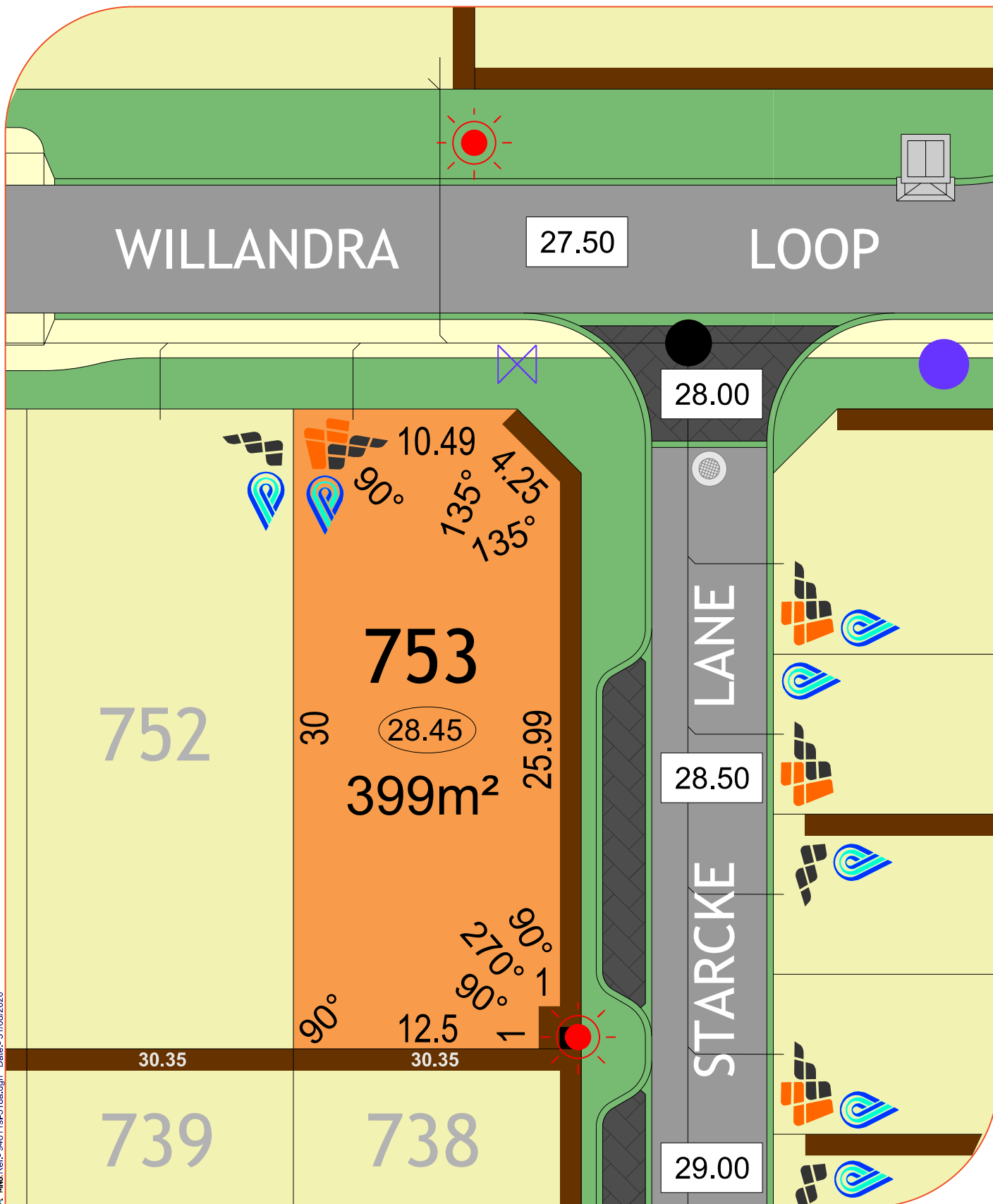
**NORTH**



**Scale 1:250**

All Dimensions and Areas are subject to survey. The particulars on this brochure are supplied for identification purposes only and shall not be taken as a representation in any aspect on the part of the vendor or its agents. Authorities should be consulted when services are contained within lot boundaries as building restrictions may apply. All retaining walls, services and associated easements are shown exaggerated for legibility.

MNG Ref:- 94611st-318a.dgn Date:- 31/08/2020



# LEGEND:

- |                   |            |                |              |
|-------------------|------------|----------------|--------------|
| Drainage Services | Manhole    | Side Entry Pit | Grate        |
| Sewer Line        | Manhole    | Connection     |              |
| Electrical        | Powerdome  | Connection     | Lightpole    |
| Water Services    | Connection | Valve          | Hydrant      |
|                   |            |                | 'D' Deferred |

- |                            |  |
|----------------------------|--|
| Brick Paving               |  |
| Social Housing             |  |
| Footpath                   |  |
| Retaining Wall             |  |
| Vehicle Access Restriction |  |
| Drainage Verge Swale       |  |

- |                                      |          |
|--------------------------------------|----------|
| Padmount Site & Restrictive Covenant |          |
| Lot Levels                           | 34.67    |
| Road Level                           | 39.50    |
| Noise Package A                      |          |
| Bushfire Attack Level                | BAL 12.5 |
| 3m Wide Sewer Easement               |          |

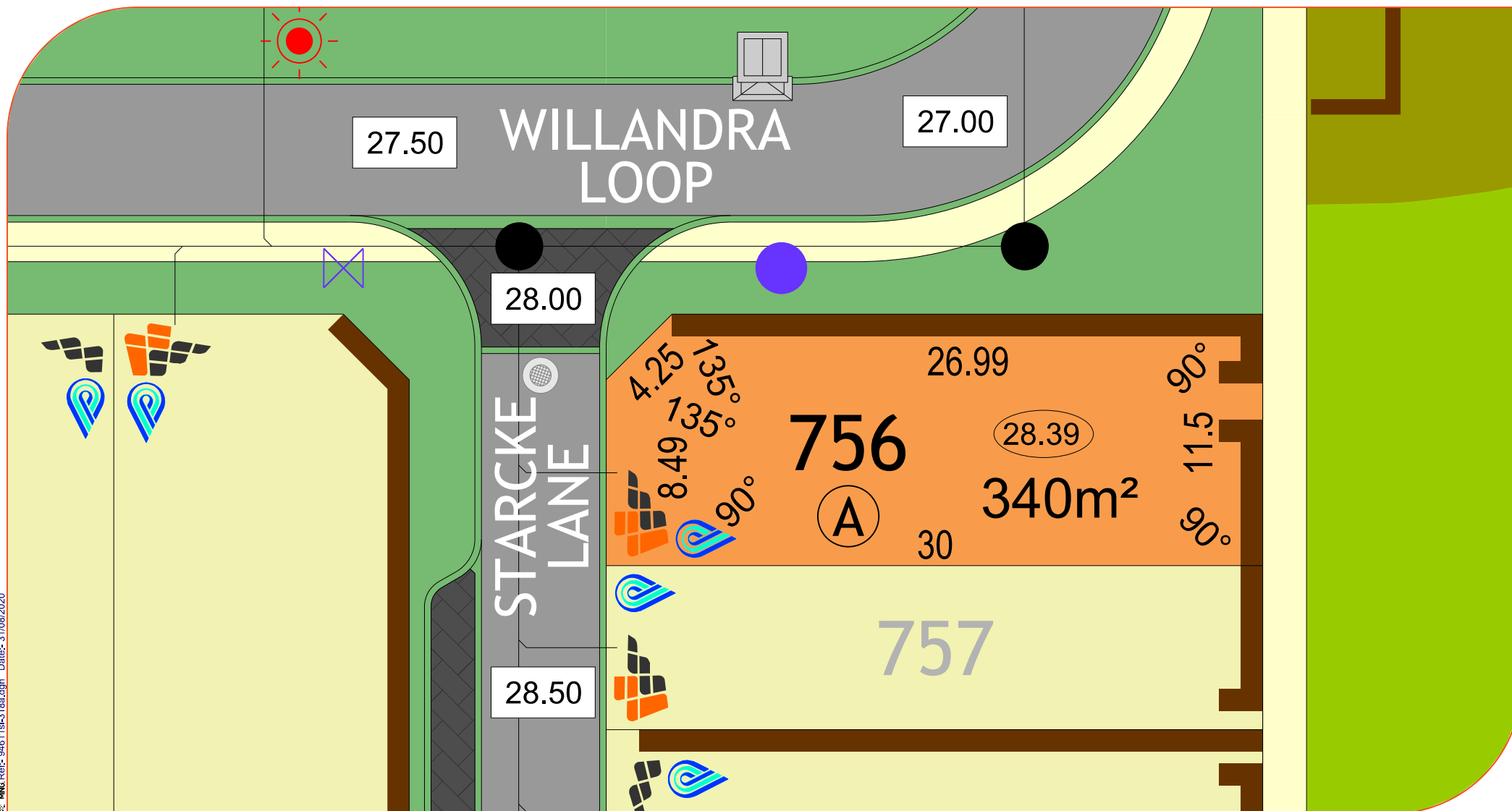
**NORTH**



Scale 1:250

All Dimensions and Areas are subject to survey. The particulars on this brochure are supplied for identification purposes only and shall not be taken as a representation in any aspect on the part of the vendor or its agents. Authorities should be consulted when services are contained within lot boundaries as building restrictions may apply. All retaining walls, services and associated easements are shown exaggerated for legibility.

\\msw\Ref-94611sl-318a.dgn Date: 31/08/2020



## LEGEND:

Drainage Services	Manhole	Side Entry Pit	Grate	Electrical	Powerdome	Connection	Lightpole	Footpath	Lot Levels	(34.67)	Noise Package A	(A)	NORTH
Sewer Line	Manhole	Connection		Brick Paving				Retaining Wall	Road Level	39.50	Bushfire Attack Level	BAL 12.5	
Water Services	Connection	Valve	Hydrant	'D'	Social Housing			Vehicle Access Restriction	Padmount site		3m Wide Sewer Easement		
											Drainage Verge Swale		Scale 1:250

All Dimensions and Areas are subject to survey. The particulars on this brochure are supplied for identification purposes only and shall not be taken as a representation in any aspect on the part of the vendor or its agents. Authorities should be consulted when services are contained within lot boundaries as building restrictions may apply. All retaining walls, services and associated easements are shown exaggerated for legibility.

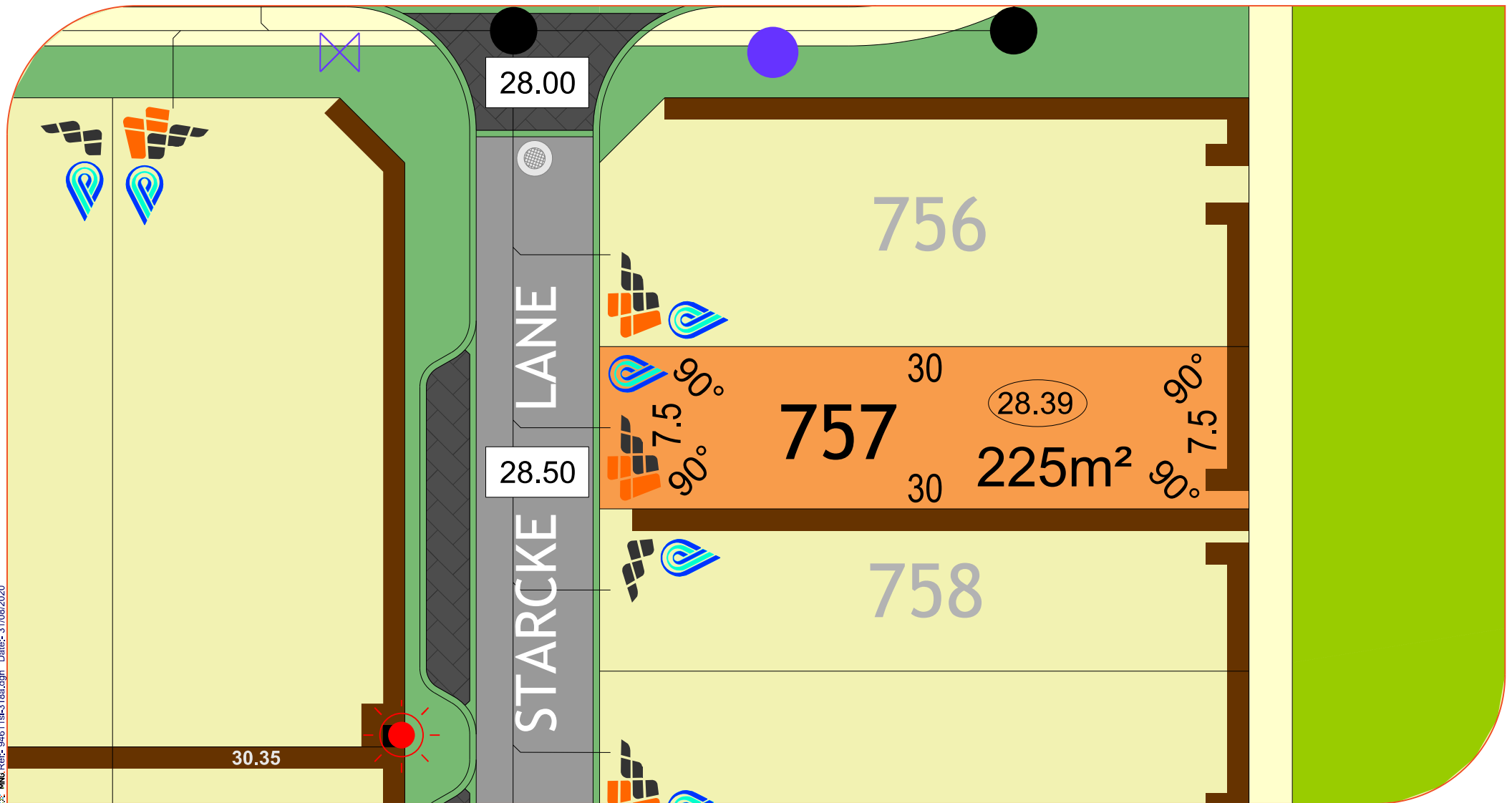
jindowie / Stage 19A



Government of Western Australia  
Department of Communities

PARCEL

\\NW6-Ref-94611sl-318a.dgn Date: 31/08/2020

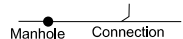


#### LEGEND:

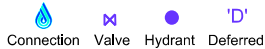
##### Drainage Services



##### Sewer Line



##### Water Services



##### Electrical



##### Brick Paving



##### Social Housing



##### Footpath



##### Retaining Wall



##### Vehicle Access Restriction



##### Lot Levels



##### Road Level



##### Padmount site



##### Noise Package A



##### Bushfire Attack Level



##### 3m Wide Sewer Easement



##### Drainage Verge Swale



##### NORTH



Scale 1:250

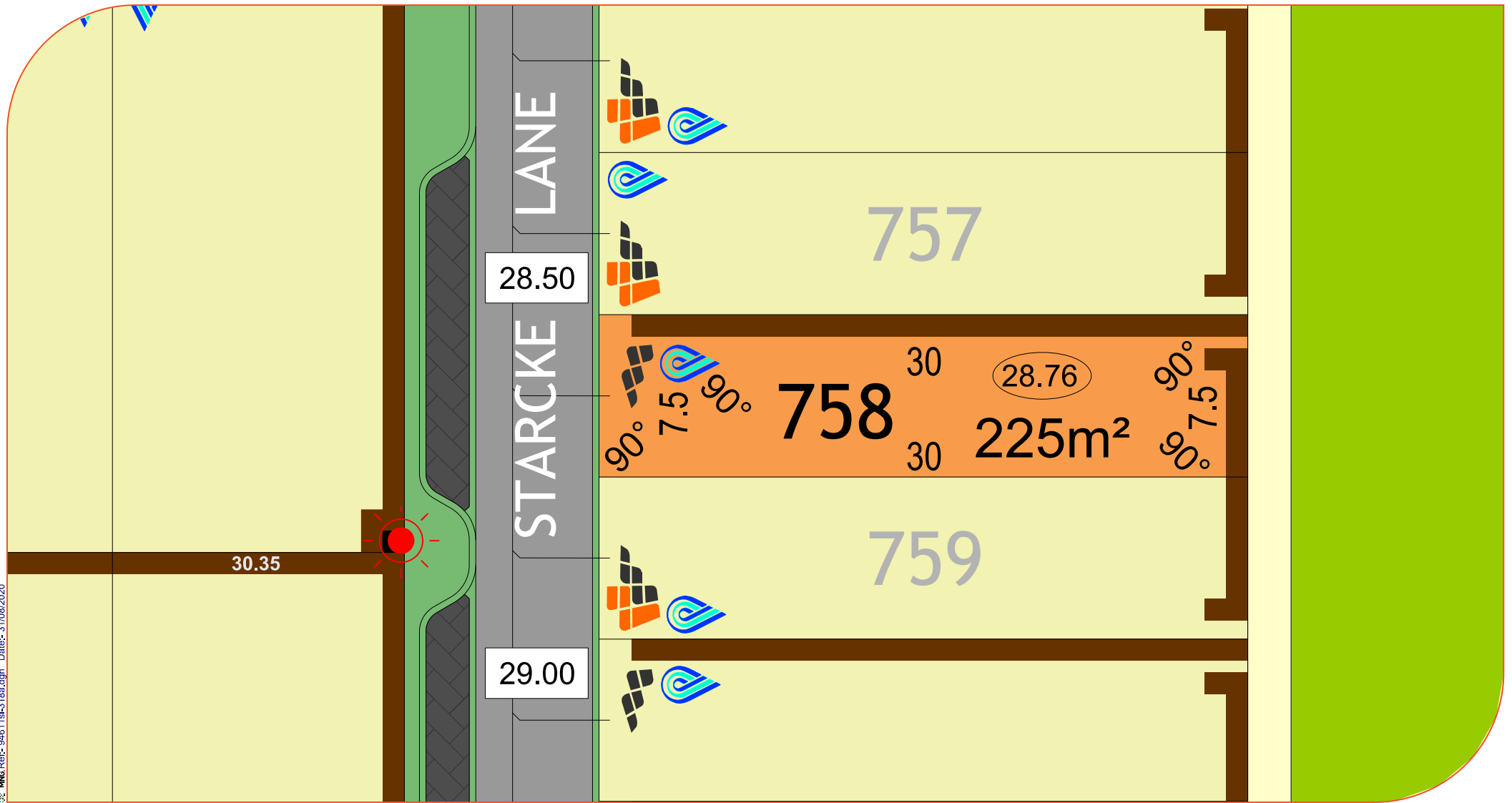
All Dimensions and Areas are subject to survey. The particulars on this brochure are supplied for identification purposes only and shall not be taken as a representation in any aspect on the part of the vendor or its agents. Authorities should be consulted when services are contained within lot boundaries as building restrictions may apply. All retaining walls, services and associated easements are shown exaggerated for legibility.

jindowie / Stage 19A



Government of Western Australia  
Department of Communities

PARCEL

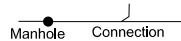


# LEGEND:


## Drainage Services



## Sewer Line



## Water Services



## Electrical



## Brick Paving



## Social Housing



## Footpath



## Retaining Wall



## Vehicle Access Restriction



## Lot Levels



## Road Level



## Padmount site



## Noise Package A



## Bushfire Attack Level



## 3m Wide Sewer Easement



## Drainage Verge Swale



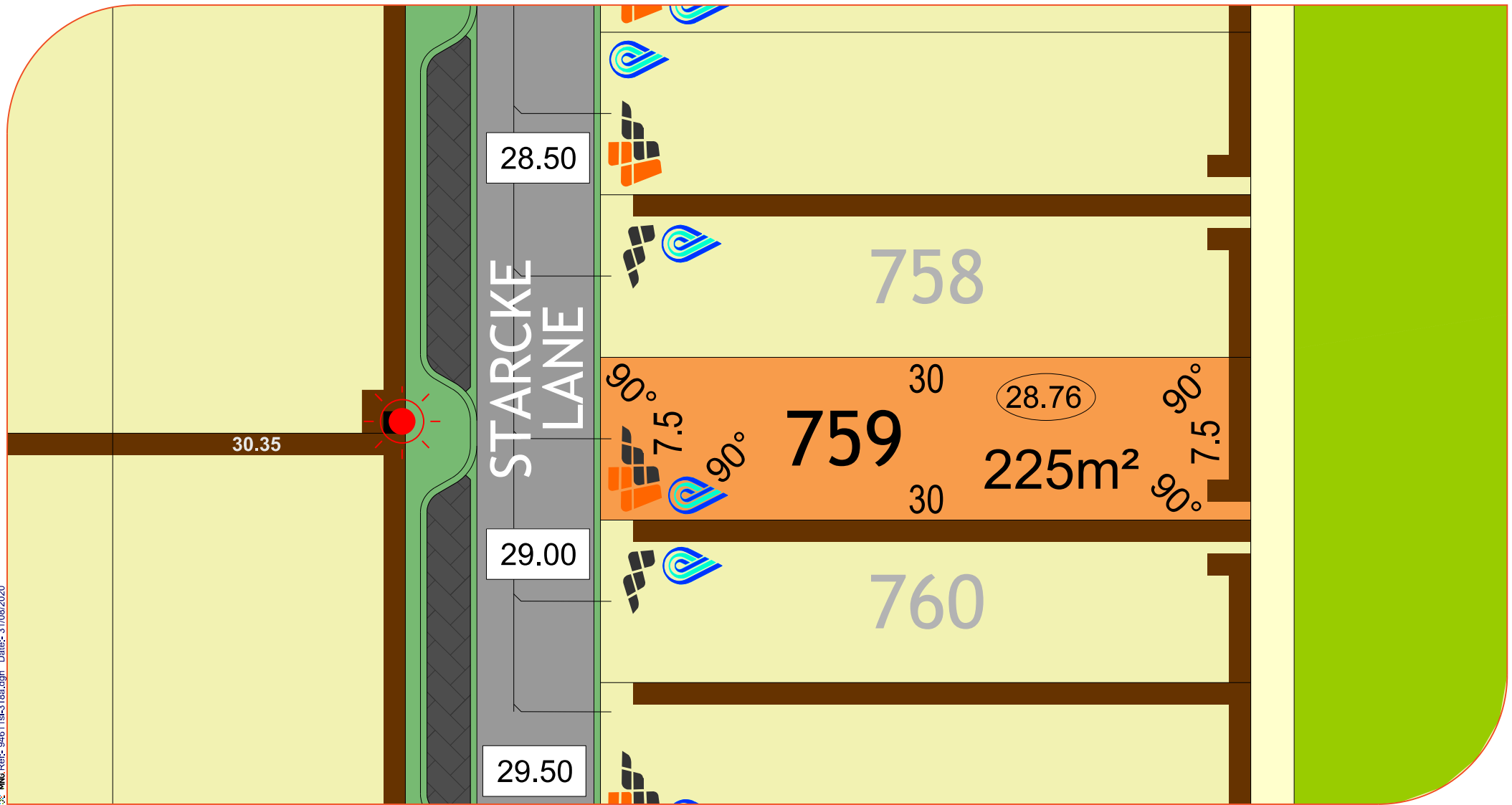
## NORTH



Scale 1:250

All Dimensions and Areas are subject to survey. The particulars on this brochure are supplied for identification purposes only and shall not be taken as a representation in any aspect on the part of the vendor or its agents. Authorities should be consulted when services are contained within lot boundaries as building restrictions may apply. All retaining walls, services and associated easements are shown exaggerated for legibility.

\\msw\Ref-94611sl-318a.dgn Dates- 31/08/2020

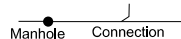


#### LEGEND:

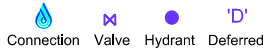
##### Drainage Services



##### Sewer Line



##### Water Services



##### Electrical



##### Brick Paving



##### Social Housing



##### Footpath



##### Retaining Wall



##### Vehicle Access Restriction



##### Lot Levels



##### Road Level



##### Padmount site



##### Noise Package A



##### Bushfire Attack Level



##### 3m Wide Sewer Easement



##### Drainage Verge Swale



##### NORTH



Scale 1:250

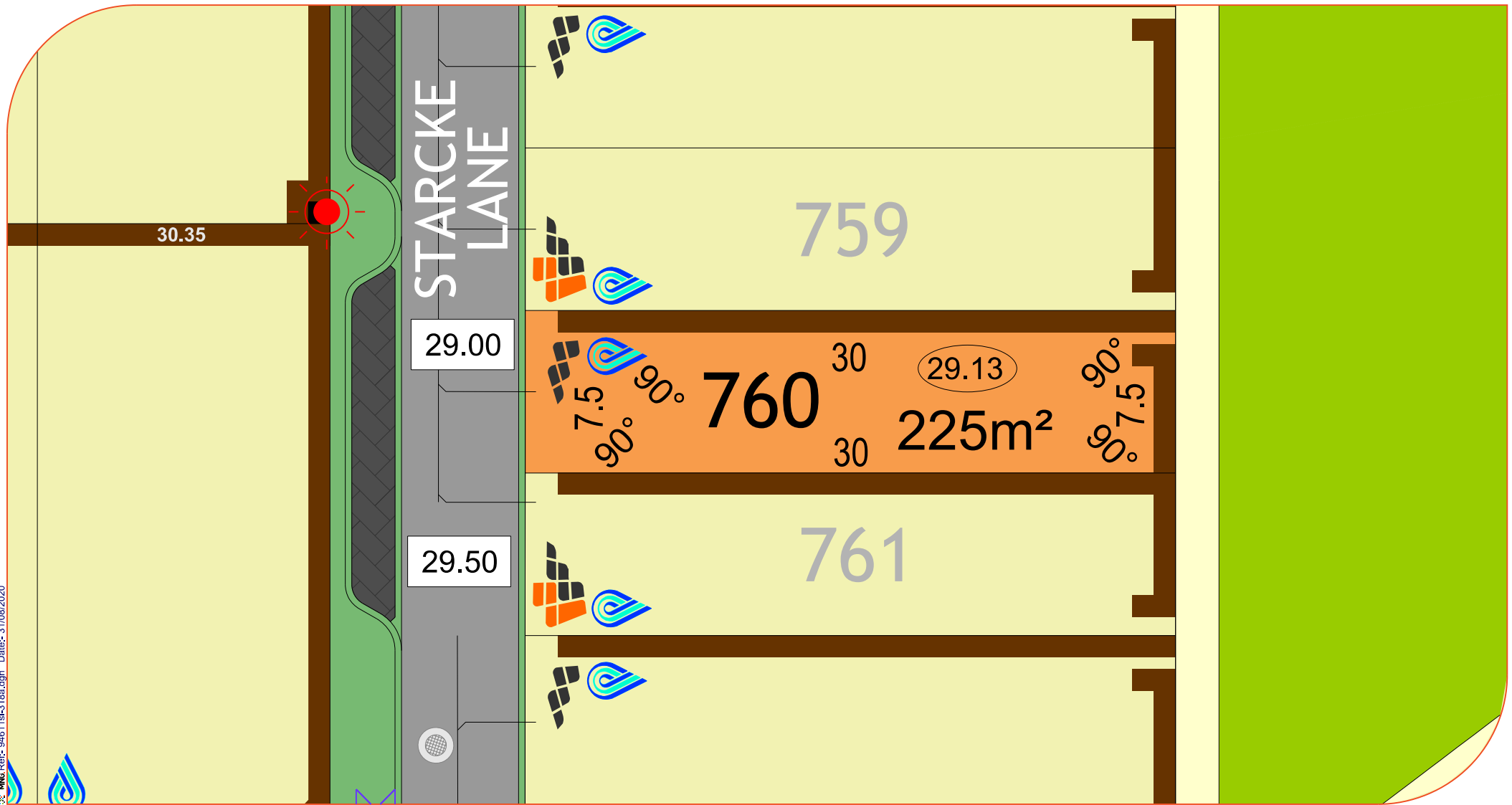
All Dimensions and Areas are subject to survey. The particulars on this brochure are supplied for identification purposes only and shall not be taken as a representation in any aspect on the part of the vendor or its agents. Authorities should be consulted when services are contained within lot boundaries as building restrictions may apply. All retaining walls, services and associated easements are shown exaggerated for legibility.

jindowie / Stage 19A



Government of Western Australia  
Department of Communities

PARCEL

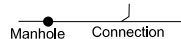


## LEGEND:

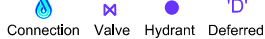
### Drainage Services



### Sewer Line



### Water Services



### Electrical



### Brick Paving



### Social Housing



### Footpath



### Retaining Wall



### Vehicle Access Restriction



### Lot Levels



### Road Level



### Padmount site



### Noise Package A



### Bushfire Attack Level



### 3m Wide Sewer Easement



### Drainage Verge Swale

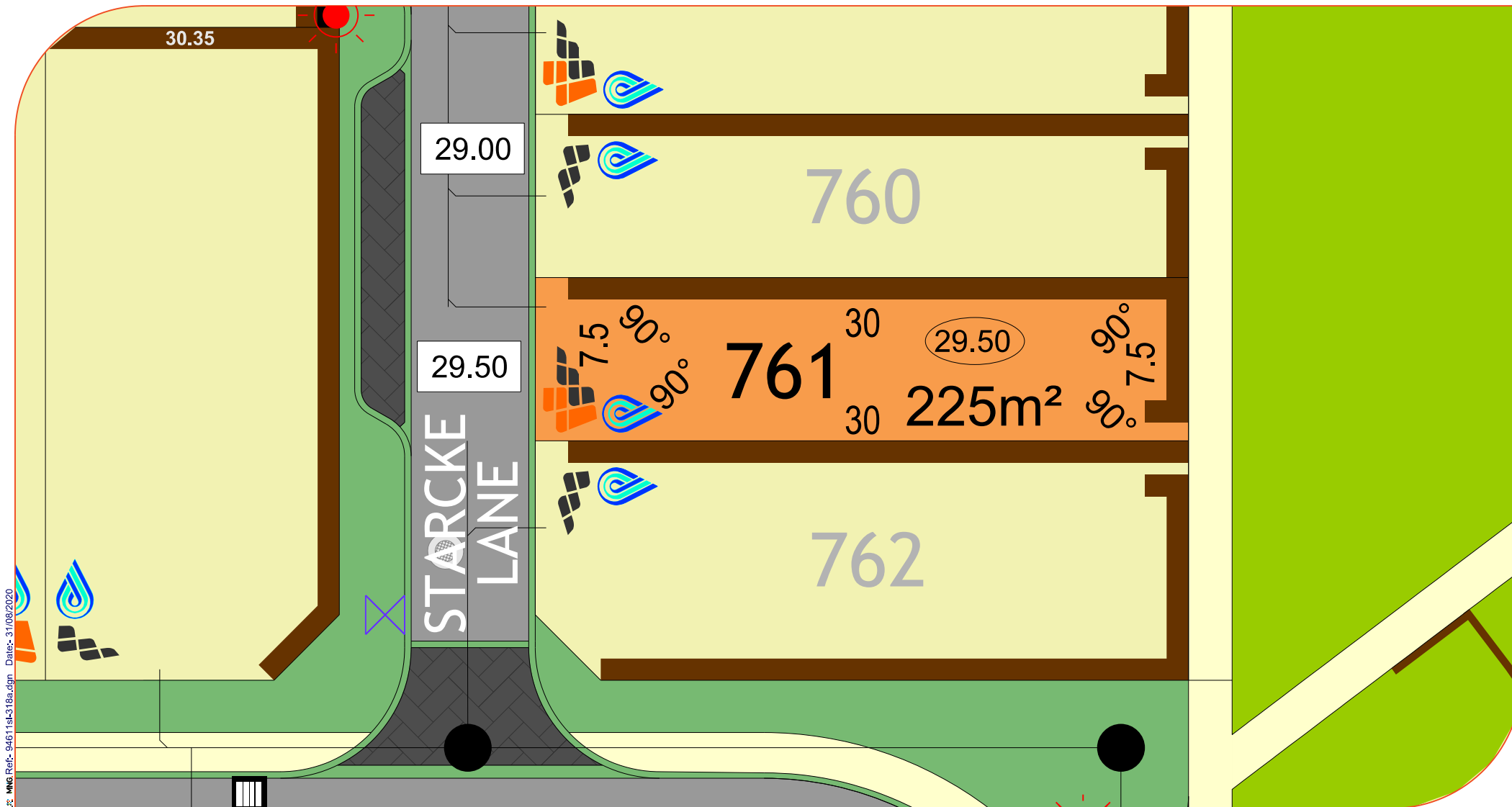


### NORTH



Scale 1:250

All Dimensions and Areas are subject to survey. The particulars on this brochure are supplied for identification purposes only and shall not be taken as a representation in any aspect on the part of the vendor or its agents. Authorities should be consulted when services are contained within lot boundaries as building restrictions may apply. All retaining walls, services and associated easements are shown exaggerated for legibility.




# LEGEND:

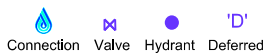
## Drainage Services



## Sewer Line



## Water Services



## Electrical



## Brick Paving



## Social Housing



## Footpath



## Retaining Wall



## Vehicle Access Restriction



## Lot Levels



## Road Level



## Padmount site



## Noise Package A



## Bushfire Attack Level



## 3m Wide Sewer Easement



## Drainage Verge Swale



## NORTH



Scale 1:250

All Dimensions and Areas are subject to survey. The particulars on this brochure are supplied for identification purposes only and shall not be taken as a representation in any aspect on the part of the vendor or its agents. Authorities should be consulted when services are contained within lot boundaries as building restrictions may apply. All retaining walls, services and associated easements are shown exaggerated for legibility.

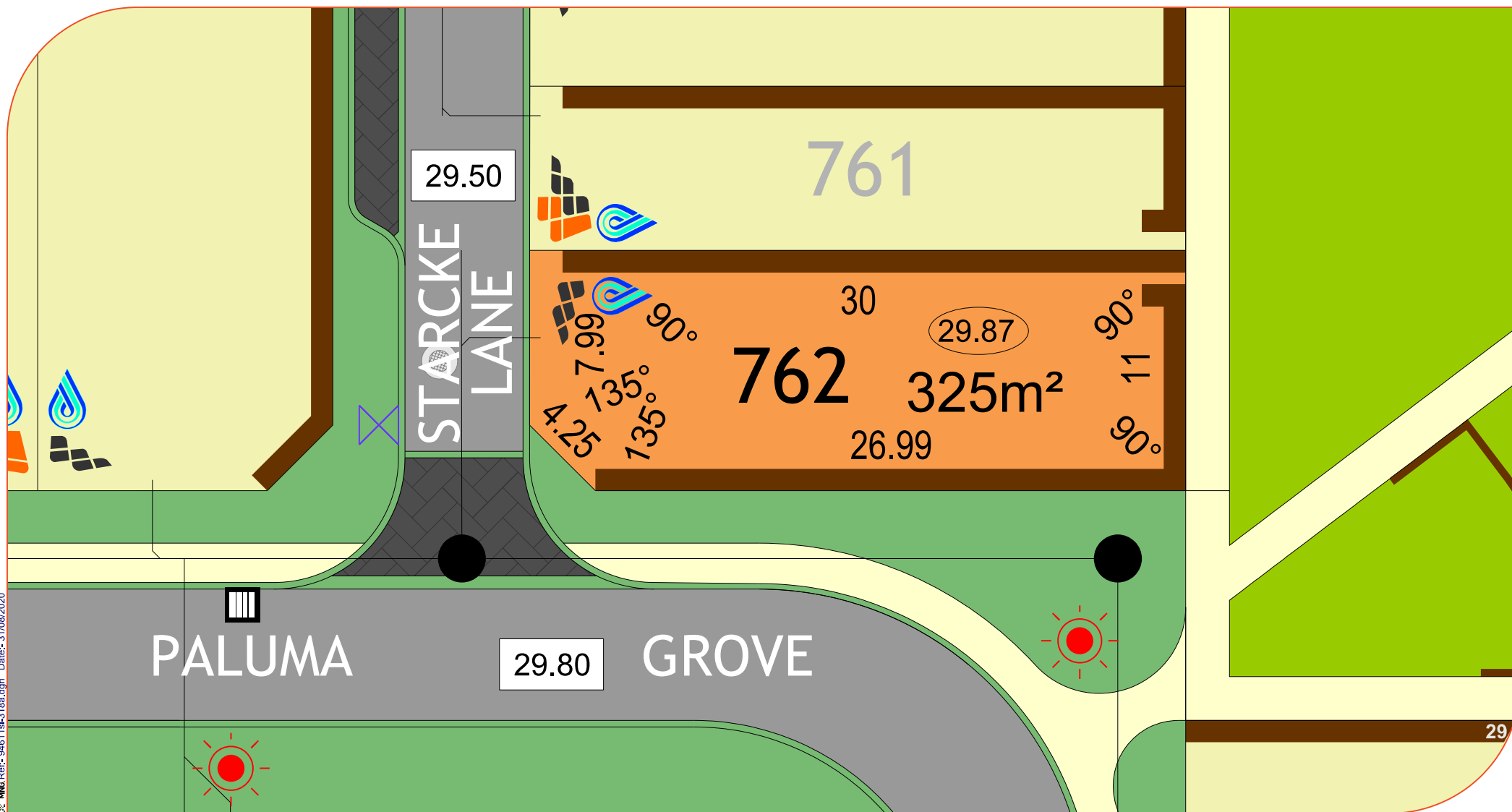
jindowie / Stage 19A



Government of Western Australia  
Department of Communities

PARCEL

\\msw\Ref-94611sl-318a.dgn Dates- 31/08/2020



#### LEGEND:

Drainage Services	Manhole	Side Entry Pit	Grate	Electrical	Powerdome	Connection	Lightpole	Footpath	Lot Levels	Noise Package A	NORTH
Sewer Line	Manhole	Connection		Brick Paving				Retaining Wall	Road Level	Bushfire Attack Level	
Water Services	Connection	Valve	Hydrant	Social Housing				Vehicle Access Restriction	Padmount site	3m Wide Sewer Easement	
			'D'							Drainage Verge Swale	Scale 1:250

All Dimensions and Areas are subject to survey. The particulars on this brochure are supplied for identification purposes only and shall not be taken as a representation in any aspect on the part of the vendor or its agents. Authorities should be consulted when services are contained within lot boundaries as building restrictions may apply. All retaining walls, services and associated easements are shown exaggerated for legibility.

jindowie / Stage 19A



Government of Western Australia  
Department of Communities

PARCEL