

Bushfire Attack Level (BAL) Certificate

Determined in accordance with AS 3959-2009

This Certificate has been issued by a person accredited by Fire Protection Association Australia under the Bushfire Planning and Design (BPAD) Accreditation Scheme. The certificate details the conclusions of the full Bushfire Attack Level Assessment Report (full report) prepared by the Accredited Practitioner.



Property Details and Description of Works

Address Details	Unit no	Street no	Lot no 700	Street name / Plan Reference TBA / Stage 19A		
	Suburb Jindowie			State WA	Postcode 6035	
Local government area	City of Wanneroo					
Main BCA class of the building	1a	Use(s) of the building		Residence		
Description of the building or works	Residential					

Determination of Highest Bushfire Attack Level

AS 3959 Assessment Procedure	Vegetation Classification	Effective Slope	Separation Distance	BAL
Method 1	Class B - Woodlands	Upslope 3°	46m	12.5

BPAD Accredited Practitioner Details

Name Gavin Fancote	Date: 21/07/2020	<div>I hereby declare that I am a BPAD accredited bushfire practitioner.</div> <div></div>	
Company Details Entire Fire Management			
I hereby certify that I have undertaken the assessment of the above site and determined the Bushfire Attack Level stated above in accordance with the requirements of AS 3959-2009 (Incorporating Amendments 1, 2 and 3).			
		Accreditation No.	BPAD37922
		Signature:	
<div>Authorised Practitioner Stamp</div>			

Reliance on the assessment and determination of the Bushfire Attack Level contained in this certificate should not extend beyond a period of 12 months from the date of issue of the certificate. If this certificate was issued more than 12 months ago, it is recommended that the validity of the determination be confirmed with the Accredited Practitioner and where required an updated certificate issued.

Bushfire Attack Level (BAL) Certificate

Determined in accordance with AS 3959-2009

This Certificate has been issued by a person accredited by Fire Protection Association Australia under the Bushfire Planning and Design (BPAD) Accreditation Scheme. The certificate details the conclusions of the full Bushfire Attack Level Assessment Report (full report) prepared by the Accredited Practitioner.



Property Details and Description of Works

Address Details	Unit no	Street no	Lot no 704	Street name / Plan Reference TBA / Stage 19B		
	Suburb Jindowie			State WA	Postcode 6035	
Local government area	City of Wanneroo					
Main BCA class of the building	1a	Use(s) of the building		Residence		
Description of the building or works	Residential					

Determination of Highest Bushfire Attack Level

AS 3959 Assessment Procedure	Vegetation Classification	Effective Slope	Separation Distance	BAL
Method 1	Class B - Woodlands	Upslope 3°	83m	12.5

BPAD Accredited Practitioner Details

Name Gavin Fancote	Date: 21/07/2020	<div>I hereby declare that I am a BPAD accredited bushfire practitioner.</div> <div></div>	
Company Details Entire Fire Management			
I hereby certify that I have undertaken the assessment of the above site and determined the Bushfire Attack Level stated above in accordance with the requirements of AS 3959-2009 (Incorporating Amendments 1, 2 and 3).			
		Accreditation No.	BPAD37922
		Signature:	
<div>Authorised Practitioner Stamp</div>			

Reliance on the assessment and determination of the Bushfire Attack Level contained in this certificate should not extend beyond a period of 12 months from the date of issue of the certificate. If this certificate was issued more than 12 months ago, it is recommended that the validity of the determination be confirmed with the Accredited Practitioner and where required an updated certificate issued.

Bushfire Attack Level (BAL) Certificate

Determined in accordance with AS 3959-2009

This Certificate has been issued by a person accredited by Fire Protection Association Australia under the Bushfire Planning and Design (BPAD) Accreditation Scheme. The certificate details the conclusions of the full Bushfire Attack Level Assessment Report (full report) prepared by the Accredited Practitioner.



Property Details and Description of Works

Address Details	Unit no	Street no	Lot no 705	Street name / Plan Reference TBA / Stage 19A		
	Suburb Jindowie			State WA	Postcode 6035	
Local government area	City of Wanneroo					
Main BCA class of the building	1a	Use(s) of the building		Residence		
Description of the building or works	Residential					

Determination of Highest Bushfire Attack Level

AS 3959 Assessment Procedure	Vegetation Classification	Effective Slope	Separation Distance	BAL
Method 1	Class B - Woodlands	Upslope 3°	88m	12.5

BPAD Accredited Practitioner Details

Name Gavin Fancote		Date: 21/07/2020	 <p>I hereby declare that I am a BPAD accredited bushfire practitioner.</p>	
Company Details Entire Fire Management				
I hereby certify that I have undertaken the assessment of the above site and determined the Bushfire Attack Level stated above in accordance with the requirements of AS 3959-2009 (Incorporating Amendments 1, 2 and 3).				
			Accreditation No.	BPAD37922
			Signature:	
Authorised Practitioner Stamp				

Reliance on the assessment and determination of the Bushfire Attack Level contained in this certificate should not extend beyond a period of 12 months from the date of issue of the certificate. If this certificate was issued more than 12 months ago, it is recommended that the validity of the determination be confirmed with the Accredited Practitioner and where required an updated certificate issued.

Bushfire Attack Level (BAL) Certificate

Determined in accordance with AS 3959-2009

This Certificate has been issued by a person accredited by Fire Protection Association Australia under the Bushfire Planning and Design (BPAD) Accreditation Scheme. The certificate details the conclusions of the full Bushfire Attack Level Assessment Report (full report) prepared by the Accredited Practitioner.



Property Details and Description of Works

Address Details	Unit no	Street no	Lot no 706	Street name / Plan Reference TBA / Stage 19B		
	Suburb Jindowie			State WA	Postcode 6035	
Local government area	City of Wanneroo					
Main BCA class of the building	1a	Use(s) of the building		Residence		
Description of the building or works	Residential					

Determination of Highest Bushfire Attack Level

AS 3959 Assessment Procedure	Vegetation Classification	Effective Slope	Separation Distance	BAL
Method 1	Class B - Woodlands	Upslope 3°	116m	LOW

BPAD Accredited Practitioner Details

Name Gavin Fancote	Date: 21/07/2020	<div>I hereby declare that I am a BPAD accredited bushfire practitioner.</div> <div></div>	
Company Details Entire Fire Management			
I hereby certify that I have undertaken the assessment of the above site and determined the Bushfire Attack Level stated above in accordance with the requirements of AS 3959-2009 (Incorporating Amendments 1, 2 and 3).			
		Accreditation No.	BPAD37922
		Signature:	
		Authorised Practitioner Stamp	

Reliance on the assessment and determination of the Bushfire Attack Level contained in this certificate should not extend beyond a period of 12 months from the date of issue of the certificate. If this certificate was issued more than 12 months ago, it is recommended that the validity of the determination be confirmed with the Accredited Practitioner and where required an updated certificate issued.

Bushfire Attack Level (BAL) Certificate

Determined in accordance with AS 3959-2009

This Certificate has been issued by a person accredited by Fire Protection Association Australia under the Bushfire Planning and Design (BPAD) Accreditation Scheme. The certificate details the conclusions of the full Bushfire Attack Level Assessment Report (full report) prepared by the Accredited Practitioner.



Property Details and Description of Works

Address Details	Unit no	Street no	Lot no 707	Street name / Plan Reference TBA / Stage 19B		
	Suburb Jindowie			State WA	Postcode 6035	
Local government area	City of Wanneroo					
Main BCA class of the building	1a	Use(s) of the building		Residence		
Description of the building or works	Residential					

Determination of Highest Bushfire Attack Level

AS 3959 Assessment Procedure	Vegetation Classification	Effective Slope	Separation Distance	BAL
Method 1	Class B - Woodlands	Upslope 3°	131m	LOW

BPAD Accredited Practitioner Details

Name Gavin Fancote	Date: 21/07/2020	<div><div><p>BPAD Bushfire Planning & Design Accredited Practitioner Level 2</p></div><div>I hereby declare that I am a BPAD accredited bushfire practitioner.</div></div>	
Company Details Entire Fire Management			
I hereby certify that I have undertaken the assessment of the above site and determined the Bushfire Attack Level stated above in accordance with the requirements of AS 3959-2009 (Incorporating Amendments 1, 2 and 3).			
		Accreditation No.	BPAD37922
		Signature:	
		Authorised Practitioner Stamp	

Reliance on the assessment and determination of the Bushfire Attack Level contained in this certificate should not extend beyond a period of 12 months from the date of issue of the certificate. If this certificate was issued more than 12 months ago, it is recommended that the validity of the determination be confirmed with the Accredited Practitioner and where required an updated certificate issued.

Bushfire Attack Level (BAL) Certificate

Determined in accordance with AS 3959-2009

This Certificate has been issued by a person accredited by Fire Protection Association Australia under the Bushfire Planning and Design (BPAD) Accreditation Scheme. The certificate details the conclusions of the full Bushfire Attack Level Assessment Report (full report) prepared by the Accredited Practitioner.



Property Details and Description of Works

Address Details	Unit no	Street no	Lot no 708	Street name / Plan Reference TBA / Stage 19B		
	Suburb Jindowie			State WA	Postcode 6035	
Local government area	City of Wanneroo					
Main BCA class of the building	1a	Use(s) of the building		Residence		
Description of the building or works	Residential					

Determination of Highest Bushfire Attack Level

AS 3959 Assessment Procedure	Vegetation Classification	Effective Slope	Separation Distance	BAL
Method 1	Class B - Woodlands	Upslope 3°	146m	LOW

BPAD Accredited Practitioner Details

Name Gavin Fancote	Date: 21/07/2020		
Company Details Entire Fire Management	<p>I hereby certify that I have undertaken the assessment of the above site and determined the Bushfire Attack Level stated above in accordance with the requirements of AS 3959-2009 (Incorporating Amendments 1, 2 and 3).</p>	<p>I hereby declare that I am a BPAD accredited bushfire practitioner.</p> <div></div>	
		Accreditation No.	BPAD37922
		Signature:	
		<p>Authorised Practitioner Stamp</p>	

Reliance on the assessment and determination of the Bushfire Attack Level contained in this certificate should not extend beyond a period of 12 months from the date of issue of the certificate. If this certificate was issued more than 12 months ago, it is recommended that the validity of the determination be confirmed with the Accredited Practitioner and where required an updated certificate issued.

Bushfire Attack Level (BAL) Certificate

Determined in accordance with AS 3959-2009

This Certificate has been issued by a person accredited by Fire Protection Association Australia under the Bushfire Planning and Design (BPAD) Accreditation Scheme. The certificate details the conclusions of the full Bushfire Attack Level Assessment Report (full report) prepared by the Accredited Practitioner.



Property Details and Description of Works

Address Details	Unit no	Street no	Lot no 718	Street name / Plan Reference TBA / Stage 19A		
	Suburb Jindowie			State WA	Postcode 6035	
Local government area	City of Wanneroo					
Main BCA class of the building	1a	Use(s) of the building		Residence		
Description of the building or works	Residential					

Determination of Highest Bushfire Attack Level

AS 3959 Assessment Procedure	Vegetation Classification	Effective Slope	Separation Distance	BAL
Method 1	Class B - Woodlands	Upslope 3°	89m	12.5

BPAD Accredited Practitioner Details

Name Gavin Fancote	Date: 21/07/2020	<div>I hereby declare that I am a BPAD accredited bushfire practitioner.</div> <div></div>	
Company Details Entire Fire Management			
I hereby certify that I have undertaken the assessment of the above site and determined the Bushfire Attack Level stated above in accordance with the requirements of AS 3959-2009 (Incorporating Amendments 1, 2 and 3).			
		Accreditation No.	BPAD37922
		Signature:	
<div>Authorised Practitioner Stamp</div>			

Reliance on the assessment and determination of the Bushfire Attack Level contained in this certificate should not extend beyond a period of 12 months from the date of issue of the certificate. If this certificate was issued more than 12 months ago, it is recommended that the validity of the determination be confirmed with the Accredited Practitioner and where required an updated certificate issued.

Bushfire Attack Level (BAL) Certificate

Determined in accordance with AS 3959-2009

This Certificate has been issued by a person accredited by Fire Protection Association Australia under the Bushfire Planning and Design (BPAD) Accreditation Scheme. The certificate details the conclusions of the full Bushfire Attack Level Assessment Report (full report) prepared by the Accredited Practitioner.



Property Details and Description of Works

Address Details	Unit no	Street no	Lot no 717	Street name / Plan Reference TBA / Stage 19A		
	Suburb Jindowie			State WA	Postcode 6035	
Local government area	City of Wanneroo					
Main BCA class of the building	1a	Use(s) of the building		Residence		
Description of the building or works	Residential					

Determination of Highest Bushfire Attack Level

AS 3959 Assessment Procedure	Vegetation Classification	Effective Slope	Separation Distance	BAL
Method 1	Class B - Woodlands	Upslope 3°	91m	12.5

BPAD Accredited Practitioner Details

Name Gavin Fancote	Date: 21/07/2020	<div>I hereby declare that I am a BPAD accredited bushfire practitioner.</div> <div></div>	
Company Details Entire Fire Management			
I hereby certify that I have undertaken the assessment of the above site and determined the Bushfire Attack Level stated above in accordance with the requirements of AS 3959-2009 (Incorporating Amendments 1, 2 and 3).			
		Accreditation No.	BPAD37922
		Signature:	
		Authorised Practitioner Stamp	

Reliance on the assessment and determination of the Bushfire Attack Level contained in this certificate should not extend beyond a period of 12 months from the date of issue of the certificate. If this certificate was issued more than 12 months ago, it is recommended that the validity of the determination be confirmed with the Accredited Practitioner and where required an updated certificate issued.

Bushfire Attack Level (BAL) Certificate

Determined in accordance with AS 3959-2009

This Certificate has been issued by a person accredited by Fire Protection Association Australia under the Bushfire Planning and Design (BPAD) Accreditation Scheme. The certificate details the conclusions of the full Bushfire Attack Level Assessment Report (full report) prepared by the Accredited Practitioner.



Property Details and Description of Works

Address Details	Unit no	Street no	Lot no 719	Street name / Plan Reference TBA / Stage 19A		
	Suburb Jindowie			State WA	Postcode 6035	
Local government area	City of Wanneroo					
Main BCA class of the building	1a	Use(s) of the building		Residence		
Description of the building or works	Residential					

Determination of Highest Bushfire Attack Level

AS 3959 Assessment Procedure	Vegetation Classification	Effective Slope	Separation Distance	BAL
Method 1	Class B - Woodlands	Upslope 3°	44m	12.5

BPAD Accredited Practitioner Details

Name Gavin Fancote	Date: 21/07/2020	<div>I hereby declare that I am a BPAD accredited bushfire practitioner.</div> <div></div>	
Company Details Entire Fire Management			
I hereby certify that I have undertaken the assessment of the above site and determined the Bushfire Attack Level stated above in accordance with the requirements of AS 3959-2009 (Incorporating Amendments 1, 2 and 3).			
		Accreditation No.	BPAD37922
		Signature:	
		Authorised Practitioner Stamp	

Reliance on the assessment and determination of the Bushfire Attack Level contained in this certificate should not extend beyond a period of 12 months from the date of issue of the certificate. If this certificate was issued more than 12 months ago, it is recommended that the validity of the determination be confirmed with the Accredited Practitioner and where required an updated certificate issued.

Bushfire Attack Level (BAL) Certificate

Determined in accordance with AS 3959-2009

This Certificate has been issued by a person accredited by Fire Protection Association Australia under the Bushfire Planning and Design (BPAD) Accreditation Scheme. The certificate details the conclusions of the full Bushfire Attack Level Assessment Report (full report) prepared by the Accredited Practitioner.



Property Details and Description of Works

Address Details	Unit no	Street no	Lot no 720	Street name / Plan Reference TBA / Stage 19A		
	Suburb Jindowie			State WA	Postcode 6035	
Local government area	City of Wanneroo					
Main BCA class of the building	1a	Use(s) of the building		Residence		
Description of the building or works	Residential					

Determination of Highest Bushfire Attack Level

AS 3959 Assessment Procedure	Vegetation Classification	Effective Slope	Separation Distance	BAL
Method 1	Class B - Woodlands	Upslope 3°	43m	12.5

BPAD Accredited Practitioner Details

Name Gavin Fancote	Date: 21/07/2020	<div>I hereby declare that I am a BPAD accredited bushfire practitioner.</div> <div></div>	
Company Details Entire Fire Management			
I hereby certify that I have undertaken the assessment of the above site and determined the Bushfire Attack Level stated above in accordance with the requirements of AS 3959-2009 (Incorporating Amendments 1, 2 and 3).			
		Accreditation No.	BPAD37922
		Signature:	
		Authorised Practitioner Stamp	

Reliance on the assessment and determination of the Bushfire Attack Level contained in this certificate should not extend beyond a period of 12 months from the date of issue of the certificate. If this certificate was issued more than 12 months ago, it is recommended that the validity of the determination be confirmed with the Accredited Practitioner and where required an updated certificate issued.

Bushfire Attack Level (BAL) Certificate

Determined in accordance with AS 3959-2009

This Certificate has been issued by a person accredited by Fire Protection Association Australia under the Bushfire Planning and Design (BPAD) Accreditation Scheme. The certificate details the conclusions of the full Bushfire Attack Level Assessment Report (full report) prepared by the Accredited Practitioner.



Property Details and Description of Works

Address Details	Unit no	Street no	Lot no 721	Street name / Plan Reference TBA / Stage 19A		
	Suburb Jindowie			State WA	Postcode 6035	
Local government area	City of Wanneroo					
Main BCA class of the building	1a	Use(s) of the building		Residence		
Description of the building or works	Residential					

Determination of Highest Bushfire Attack Level

AS 3959 Assessment Procedure	Vegetation Classification	Effective Slope	Separation Distance	BAL
Method 1	Class B - Woodlands	Upslope 3°	43m	12.5

BPAD Accredited Practitioner Details

Name Gavin Fancote	Date: 21/07/2020	<div>I hereby declare that I am a BPAD accredited bushfire practitioner.</div> <div></div>	
Company Details Entire Fire Management			
I hereby certify that I have undertaken the assessment of the above site and determined the Bushfire Attack Level stated above in accordance with the requirements of AS 3959-2009 (Incorporating Amendments 1, 2 and 3).			
		Accreditation No.	BPAD37922
		Signature:	
		Authorised Practitioner Stamp	

Reliance on the assessment and determination of the Bushfire Attack Level contained in this certificate should not extend beyond a period of 12 months from the date of issue of the certificate. If this certificate was issued more than 12 months ago, it is recommended that the validity of the determination be confirmed with the Accredited Practitioner and where required an updated certificate issued.

Bushfire Attack Level (BAL) Certificate

Determined in accordance with AS 3959-2009

This Certificate has been issued by a person accredited by Fire Protection Association Australia under the Bushfire Planning and Design (BPAD) Accreditation Scheme. The certificate details the conclusions of the full Bushfire Attack Level Assessment Report (full report) prepared by the Accredited Practitioner.



Property Details and Description of Works

Address Details	Unit no	Street no	Lot no 722	Street name / Plan Reference TBA / Stage 19A		
	Suburb Jindowie			State WA	Postcode 6035	
Local government area	City of Wanneroo					
Main BCA class of the building	1a	Use(s) of the building		Residence		
Description of the building or works	Residential					

Determination of Highest Bushfire Attack Level

AS 3959 Assessment Procedure	Vegetation Classification	Effective Slope	Separation Distance	BAL
Method 1	Class B - Woodlands	Upslope 3°	42m	12.5

BPAD Accredited Practitioner Details

Name Gavin Fancote	Date: 21/07/2020	<div><p>I hereby declare that I am a BPAD accredited bushfire practitioner.</p></div>	
Company Details Entire Fire Management			
I hereby certify that I have undertaken the assessment of the above site and determined the Bushfire Attack Level stated above in accordance with the requirements of AS 3959-2009 (Incorporating Amendments 1, 2 and 3).			
		Accreditation No.	BPAD37922
		Signature:	
Authorised Practitioner Stamp			

Reliance on the assessment and determination of the Bushfire Attack Level contained in this certificate should not extend beyond a period of 12 months from the date of issue of the certificate. If this certificate was issued more than 12 months ago, it is recommended that the validity of the determination be confirmed with the Accredited Practitioner and where required an updated certificate issued.

Bushfire Attack Level (BAL) Certificate

Determined in accordance with AS 3959-2009

This Certificate has been issued by a person accredited by Fire Protection Association Australia under the Bushfire Planning and Design (BPAD) Accreditation Scheme. The certificate details the conclusions of the full Bushfire Attack Level Assessment Report (full report) prepared by the Accredited Practitioner.



Property Details and Description of Works

Address Details	Unit no	Street no	Lot no 723	Street name / Plan Reference TBA / Stage 19A		
	Suburb Jindowie			State WA	Postcode 6035	
Local government area	City of Wanneroo					
Main BCA class of the building	1a	Use(s) of the building		Residence		
Description of the building or works	Residential					

Determination of Highest Bushfire Attack Level

AS 3959 Assessment Procedure	Vegetation Classification	Effective Slope	Separation Distance	BAL
Method 1	Class B - Woodlands	Upslope 3°	42m	12.5

BPAD Accredited Practitioner Details

Name Gavin Fancote	Date: 21/07/2020	<div>I hereby declare that I am a BPAD accredited bushfire practitioner.</div> <div></div>	
Company Details Entire Fire Management			
I hereby certify that I have undertaken the assessment of the above site and determined the Bushfire Attack Level stated above in accordance with the requirements of AS 3959-2009 (Incorporating Amendments 1, 2 and 3).			
		Accreditation No.	BPAD37922
		Signature:	
<div>Authorised Practitioner Stamp</div>			

Reliance on the assessment and determination of the Bushfire Attack Level contained in this certificate should not extend beyond a period of 12 months from the date of issue of the certificate. If this certificate was issued more than 12 months ago, it is recommended that the validity of the determination be confirmed with the Accredited Practitioner and where required an updated certificate issued.

Bushfire Attack Level (BAL) Certificate

Determined in accordance with AS 3959-2009

This Certificate has been issued by a person accredited by Fire Protection Association Australia under the Bushfire Planning and Design (BPAD) Accreditation Scheme. The certificate details the conclusions of the full Bushfire Attack Level Assessment Report (full report) prepared by the Accredited Practitioner.



Property Details and Description of Works

Address Details	Unit no	Street no	Lot no 725	Street name / Plan Reference TBA / Stage 19A		
	Suburb Jindowie			State WA	Postcode 6035	
Local government area	City of Wanneroo					
Main BCA class of the building	1a	Use(s) of the building		Residence		
Description of the building or works	Residential					

Determination of Highest Bushfire Attack Level

AS 3959 Assessment Procedure	Vegetation Classification	Effective Slope	Separation Distance	BAL
Method 1	Class B - Woodlands	Upslope 3°	40m	12.5

BPAD Accredited Practitioner Details

Name Gavin Fancote	Date: 21/07/2020	<div>I hereby declare that I am a BPAD accredited bushfire practitioner.</div> <div></div>	
Company Details Entire Fire Management			
I hereby certify that I have undertaken the assessment of the above site and determined the Bushfire Attack Level stated above in accordance with the requirements of AS 3959-2009 (Incorporating Amendments 1, 2 and 3).			
		Accreditation No.	BPAD37922
		Signature:	
		Authorised Practitioner Stamp	

Reliance on the assessment and determination of the Bushfire Attack Level contained in this certificate should not extend beyond a period of 12 months from the date of issue of the certificate. If this certificate was issued more than 12 months ago, it is recommended that the validity of the determination be confirmed with the Accredited Practitioner and where required an updated certificate issued.

Bushfire Attack Level (BAL) Certificate

Determined in accordance with AS 3959-2009

This Certificate has been issued by a person accredited by Fire Protection Association Australia under the Bushfire Planning and Design (BPAD) Accreditation Scheme. The certificate details the conclusions of the full Bushfire Attack Level Assessment Report (full report) prepared by the Accredited Practitioner.



Property Details and Description of Works

Address Details	Unit no	Street no	Lot no 724	Street name / Plan Reference TBA / Stage 19A		
	Suburb Jindowie			State WA	Postcode 6035	
Local government area	City of Wanneroo					
Main BCA class of the building	1a	Use(s) of the building		Residence		
Description of the building or works	Residential					

Determination of Highest Bushfire Attack Level

AS 3959 Assessment Procedure	Vegetation Classification	Effective Slope	Separation Distance	BAL
Method 1	Class B - Woodlands	Upslope 3°	41m	12.5

BPAD Accredited Practitioner Details

Name Gavin Fancote	Date: 21/07/2020	<div>I hereby declare that I am a BPAD accredited bushfire practitioner.</div> <div></div>	
Company Details Entire Fire Management			
I hereby certify that I have undertaken the assessment of the above site and determined the Bushfire Attack Level stated above in accordance with the requirements of AS 3959-2009 (Incorporating Amendments 1, 2 and 3).			
		Accreditation No.	BPAD37922
		Signature:	
<div>Authorised Practitioner Stamp</div>			

Reliance on the assessment and determination of the Bushfire Attack Level contained in this certificate should not extend beyond a period of 12 months from the date of issue of the certificate. If this certificate was issued more than 12 months ago, it is recommended that the validity of the determination be confirmed with the Accredited Practitioner and where required an updated certificate issued.

Bushfire Attack Level (BAL) Certificate

Determined in accordance with AS 3959-2009

This Certificate has been issued by a person accredited by Fire Protection Association Australia under the Bushfire Planning and Design (BPAD) Accreditation Scheme. The certificate details the conclusions of the full Bushfire Attack Level Assessment Report (full report) prepared by the Accredited Practitioner.



Property Details and Description of Works

Address Details	Unit no	Street no	Lot no 726	Street name / Plan Reference TBA / Stage 19A		
	Suburb Jindowie			State WA	Postcode 6035	
Local government area	City of Wanneroo					
Main BCA class of the building	1a	Use(s) of the building	Residence			
Description of the building or works	Residential					

Determination of Highest Bushfire Attack Level

AS 3959 Assessment Procedure	Vegetation Classification	Effective Slope	Separation Distance	BAL
Method 1	Class B - Woodlands	Upslope 3°	40m	12.5

BPAD Accredited Practitioner Details

Name Gavin Fancote	Date: 21/07/2020	<div>I hereby declare that I am a BPAD accredited bushfire practitioner.</div> <div></div>	
Company Details Entire Fire Management			
I hereby certify that I have undertaken the assessment of the above site and determined the Bushfire Attack Level stated above in accordance with the requirements of AS 3959-2009 (Incorporating Amendments 1, 2 and 3).			
		Accreditation No.	BPAD37922
		Signature:	
<div>Authorised Practitioner Stamp</div>			

Reliance on the assessment and determination of the Bushfire Attack Level contained in this certificate should not extend beyond a period of 12 months from the date of issue of the certificate. If this certificate was issued more than 12 months ago, it is recommended that the validity of the determination be confirmed with the Accredited Practitioner and where required an updated certificate issued.

Bushfire Attack Level (BAL) Certificate

Determined in accordance with AS 3959-2009

This Certificate has been issued by a person accredited by Fire Protection Association Australia under the Bushfire Planning and Design (BPAD) Accreditation Scheme. The certificate details the conclusions of the full Bushfire Attack Level Assessment Report (full report) prepared by the Accredited Practitioner.



Property Details and Description of Works

Address Details	Unit no	Street no	Lot no 727	Street name / Plan Reference TBA / Stage 19A		
	Suburb Jindowie			State WA	Postcode 6035	
Local government area	City of Wanneroo					
Main BCA class of the building	1a	Use(s) of the building		Residence		
Description of the building or works	Residential					

Determination of Highest Bushfire Attack Level

AS 3959 Assessment Procedure	Vegetation Classification	Effective Slope	Separation Distance	BAL
Method 1	Class B - Woodlands	Upslope 3°	86m	12.5

BPAD Accredited Practitioner Details

Name Gavin Fancote	Date: 21/07/2020	<div><p>I hereby declare that I am a BPAD accredited bushfire practitioner.</p></div>	
Company Details Entire Fire Management			
<p>I hereby certify that I have undertaken the assessment of the above site and determined the Bushfire Attack Level stated above in accordance with the requirements of AS 3959-2009 (Incorporating Amendments 1, 2 and 3).</p>		Accreditation No.	BPAD37922
		Signature:	
		<p>Authorised Practitioner Stamp</p>	

Reliance on the assessment and determination of the Bushfire Attack Level contained in this certificate should not extend beyond a period of 12 months from the date of issue of the certificate. If this certificate was issued more than 12 months ago, it is recommended that the validity of the determination be confirmed with the Accredited Practitioner and where required an updated certificate issued.

Bushfire Attack Level (BAL) Certificate

Determined in accordance with AS 3959-2009

This Certificate has been issued by a person accredited by Fire Protection Association Australia under the Bushfire Planning and Design (BPAD) Accreditation Scheme. The certificate details the conclusions of the full Bushfire Attack Level Assessment Report (full report) prepared by the Accredited Practitioner.



Property Details and Description of Works

Address Details	Unit no	Street no	Lot no 728	Street name / Plan Reference TBA / Stage 19A		
	Suburb Jindowie			State WA	Postcode 6035	
Local government area	City of Wanneroo					
Main BCA class of the building	1a	Use(s) of the building		Residence		
Description of the building or works	Residential					

Determination of Highest Bushfire Attack Level

AS 3959 Assessment Procedure	Vegetation Classification	Effective Slope	Separation Distance	BAL
Method 1	Class B - Woodlands	Upslope 3°	86m	12.5

BPAD Accredited Practitioner Details

Name Gavin Fancote	Date: 21/07/2020	<div>I hereby declare that I am a BPAD accredited bushfire practitioner.</div> <div></div>	
Company Details Entire Fire Management			
I hereby certify that I have undertaken the assessment of the above site and determined the Bushfire Attack Level stated above in accordance with the requirements of AS 3959-2009 (Incorporating Amendments 1, 2 and 3).			
		Accreditation No.	BPAD37922
		Signature:	
<div>Authorised Practitioner Stamp</div>			

Reliance on the assessment and determination of the Bushfire Attack Level contained in this certificate should not extend beyond a period of 12 months from the date of issue of the certificate. If this certificate was issued more than 12 months ago, it is recommended that the validity of the determination be confirmed with the Accredited Practitioner and where required an updated certificate issued.

Bushfire Attack Level (BAL) Certificate

Determined in accordance with AS 3959-2009

This Certificate has been issued by a person accredited by Fire Protection Association Australia under the Bushfire Planning and Design (BPAD) Accreditation Scheme. The certificate details the conclusions of the full Bushfire Attack Level Assessment Report (full report) prepared by the Accredited Practitioner.



Property Details and Description of Works

Address Details	Unit no	Street no	Lot no 729	Street name / Plan Reference TBA / Stage 19A		
	Suburb Jindowie			State WA	Postcode 6035	
Local government area	City of Wanneroo					
Main BCA class of the building	1a	Use(s) of the building	Residence			
Description of the building or works	Residential					

Determination of Highest Bushfire Attack Level

AS 3959 Assessment Procedure	Vegetation Classification	Effective Slope	Separation Distance	BAL
Method 1	Class B - Woodlands	Upslope 3°	117m	LOW

BPAD Accredited Practitioner Details

Name Gavin Fancote	Date: 21/07/2020	<div>I hereby declare that I am a BPAD accredited bushfire practitioner.</div> <div></div>	
Company Details Entire Fire Management			
I hereby certify that I have undertaken the assessment of the above site and determined the Bushfire Attack Level stated above in accordance with the requirements of AS 3959-2009 (Incorporating Amendments 1, 2 and 3).			
		Accreditation No.	BPAD37922
		Signature:	
<div>Authorised Practitioner Stamp</div>			

Reliance on the assessment and determination of the Bushfire Attack Level contained in this certificate should not extend beyond a period of 12 months from the date of issue of the certificate. If this certificate was issued more than 12 months ago, it is recommended that the validity of the determination be confirmed with the Accredited Practitioner and where required an updated certificate issued.

Bushfire Attack Level (BAL) Certificate

Determined in accordance with AS 3959-2009

This Certificate has been issued by a person accredited by Fire Protection Association Australia under the Bushfire Planning and Design (BPAD) Accreditation Scheme. The certificate details the conclusions of the full Bushfire Attack Level Assessment Report (full report) prepared by the Accredited Practitioner.



Property Details and Description of Works

Address Details	Unit no	Street no	Lot no 729	Street name / Plan Reference TBA / Stage 19B		
	Suburb Jindowie			State WA	Postcode 6035	
Local government area	City of Wanneroo					
Main BCA class of the building	1a	Use(s) of the building		Residence		
Description of the building or works	Residential					

Determination of Highest Bushfire Attack Level

AS 3959 Assessment Procedure	Vegetation Classification	Effective Slope	Separation Distance	BAL
Method 1	Class B - Woodlands	Upslope 3°	109m	LOW

BPAD Accredited Practitioner Details

Name Gavin Fancote	Date: 21/07/2020	<div>I hereby declare that I am a BPAD accredited bushfire practitioner.</div> <div></div>	
Company Details Entire Fire Management			
I hereby certify that I have undertaken the assessment of the above site and determined the Bushfire Attack Level stated above in accordance with the requirements of AS 3959-2009 (Incorporating Amendments 1, 2 and 3).			
		Accreditation No.	BPAD37922
		Signature:	
Authorised Practitioner Stamp			

Reliance on the assessment and determination of the Bushfire Attack Level contained in this certificate should not extend beyond a period of 12 months from the date of issue of the certificate. If this certificate was issued more than 12 months ago, it is recommended that the validity of the determination be confirmed with the Accredited Practitioner and where required an updated certificate issued.

Bushfire Attack Level (BAL) Certificate

Determined in accordance with AS 3959-2009

This Certificate has been issued by a person accredited by Fire Protection Association Australia under the Bushfire Planning and Design (BPAD) Accreditation Scheme. The certificate details the conclusions of the full Bushfire Attack Level Assessment Report (full report) prepared by the Accredited Practitioner.



Property Details and Description of Works

Address Details	Unit no	Street no	Lot no 730	Street name / Plan Reference TBA / Stage 19A		
	Suburb Jindowie			State WA	Postcode 6035	
Local government area	City of Wanneroo					
Main BCA class of the building	1a	Use(s) of the building		Residence		
Description of the building or works	Residential					

Determination of Highest Bushfire Attack Level

AS 3959 Assessment Procedure	Vegetation Classification	Effective Slope	Separation Distance	BAL
Method 1	Class B - Woodlands	Upslope 3°	125m	LOW

BPAD Accredited Practitioner Details

Name Gavin Fancote	Date: 21/07/2020	<div>I hereby declare that I am a BPAD accredited bushfire practitioner.</div> <div></div>	
Company Details Entire Fire Management			
I hereby certify that I have undertaken the assessment of the above site and determined the Bushfire Attack Level stated above in accordance with the requirements of AS 3959-2009 (Incorporating Amendments 1, 2 and 3).			
		Accreditation No.	BPAD37922
		Signature:	
<div>Authorised Practitioner Stamp</div>			

Reliance on the assessment and determination of the Bushfire Attack Level contained in this certificate should not extend beyond a period of 12 months from the date of issue of the certificate. If this certificate was issued more than 12 months ago, it is recommended that the validity of the determination be confirmed with the Accredited Practitioner and where required an updated certificate issued.

Bushfire Attack Level (BAL) Certificate

Determined in accordance with AS 3959-2009

This Certificate has been issued by a person accredited by Fire Protection Association Australia under the Bushfire Planning and Design (BPAD) Accreditation Scheme. The certificate details the conclusions of the full Bushfire Attack Level Assessment Report (full report) prepared by the Accredited Practitioner.



Property Details and Description of Works

Address Details	Unit no	Street no	Lot no 731	Street name / Plan Reference TBA / Stage 19A		
	Suburb Jindowie			State WA	Postcode 6035	
Local government area	City of Wanneroo					
Main BCA class of the building	1a	Use(s) of the building		Residence		
Description of the building or works	Residential					

Determination of Highest Bushfire Attack Level

AS 3959 Assessment Procedure	Vegetation Classification	Effective Slope	Separation Distance	BAL
Method 1	Class B - Woodlands	Upslope 3°	150m	LOW

BPAD Accredited Practitioner Details

Name Gavin Fancote	Date: 21/07/2020	<div>I hereby declare that I am a BPAD accredited bushfire practitioner.</div> <div></div>	
Company Details Entire Fire Management			
I hereby certify that I have undertaken the assessment of the above site and determined the Bushfire Attack Level stated above in accordance with the requirements of AS 3959-2009 (Incorporating Amendments 1, 2 and 3).			
		Accreditation No.	BPAD37922
		Signature:	
		Authorised Practitioner Stamp	

Reliance on the assessment and determination of the Bushfire Attack Level contained in this certificate should not extend beyond a period of 12 months from the date of issue of the certificate. If this certificate was issued more than 12 months ago, it is recommended that the validity of the determination be confirmed with the Accredited Practitioner and where required an updated certificate issued.

Bushfire Attack Level (BAL) Certificate

Determined in accordance with AS 3959-2009

This Certificate has been issued by a person accredited by Fire Protection Association Australia under the Bushfire Planning and Design (BPAD) Accreditation Scheme. The certificate details the conclusions of the full Bushfire Attack Level Assessment Report (full report) prepared by the Accredited Practitioner.



Property Details and Description of Works

Address Details	Unit no	Street no	Lot no 732	Street name / Plan Reference TBA / Stage 19B		
	Suburb Jindowie			State WA	Postcode 6035	
Local government area	City of Wanneroo					
Main BCA class of the building	1a	Use(s) of the building		Residence		
Description of the building or works	Residential					

Determination of Highest Bushfire Attack Level

AS 3959 Assessment Procedure	Vegetation Classification	Effective Slope	Separation Distance	BAL
Method 1	Class B - Woodlands	Upslope 3°	148m	LOW

BPAD Accredited Practitioner Details

Name Gavin Fancote	Date: 21/07/2020	<div>I hereby declare that I am a BPAD accredited bushfire practitioner.</div> <div></div>	
Company Details Entire Fire Management			
I hereby certify that I have undertaken the assessment of the above site and determined the Bushfire Attack Level stated above in accordance with the requirements of AS 3959-2009 (Incorporating Amendments 1, 2 and 3).			
		Accreditation No.	BPAD37922
		Signature:	
		Authorised Practitioner Stamp	

Reliance on the assessment and determination of the Bushfire Attack Level contained in this certificate should not extend beyond a period of 12 months from the date of issue of the certificate. If this certificate was issued more than 12 months ago, it is recommended that the validity of the determination be confirmed with the Accredited Practitioner and where required an updated certificate issued.

Bushfire Attack Level (BAL) Certificate

Determined in accordance with AS 3959-2009

This Certificate has been issued by a person accredited by Fire Protection Association Australia under the Bushfire Planning and Design (BPAD) Accreditation Scheme. The certificate details the conclusions of the full Bushfire Attack Level Assessment Report (full report) prepared by the Accredited Practitioner.



Property Details and Description of Works

Address Details	Unit no	Street no	Lot no 733	Street name / Plan Reference TBA / Stage 19B		
	Suburb Jindowie			State WA	Postcode 6035	
Local government area	City of Wanneroo					
Main BCA class of the building	1a	Use(s) of the building		Residence		
Description of the building or works	Residential					

Determination of Highest Bushfire Attack Level

AS 3959 Assessment Procedure	Vegetation Classification	Effective Slope	Separation Distance	BAL
Method 1	Class B - Woodlands	Upslope 3°	131m	LOW

BPAD Accredited Practitioner Details

Name Gavin Fancote	Date: 21/07/2020	<div>I hereby declare that I am a BPAD accredited bushfire practitioner.</div> <div></div>	
Company Details Entire Fire Management			
I hereby certify that I have undertaken the assessment of the above site and determined the Bushfire Attack Level stated above in accordance with the requirements of AS 3959-2009 (Incorporating Amendments 1, 2 and 3).			
		Accreditation No.	BPAD37922
		Signature:	
<div>Authorised Practitioner Stamp</div>			

Reliance on the assessment and determination of the Bushfire Attack Level contained in this certificate should not extend beyond a period of 12 months from the date of issue of the certificate. If this certificate was issued more than 12 months ago, it is recommended that the validity of the determination be confirmed with the Accredited Practitioner and where required an updated certificate issued.

Bushfire Attack Level (BAL) Certificate

Determined in accordance with AS 3959-2009

This Certificate has been issued by a person accredited by Fire Protection Association Australia under the Bushfire Planning and Design (BPAD) Accreditation Scheme. The certificate details the conclusions of the full Bushfire Attack Level Assessment Report (full report) prepared by the Accredited Practitioner.



Property Details and Description of Works

Address Details	Unit no	Street no	Lot no 734	Street name / Plan Reference TBA / Stage 19B		
	Suburb Jindowie			State WA	Postcode 6035	
Local government area	City of Wanneroo					
Main BCA class of the building	1a	Use(s) of the building		Residence		
Description of the building or works	Residential					

Determination of Highest Bushfire Attack Level

AS 3959 Assessment Procedure	Vegetation Classification	Effective Slope	Separation Distance	BAL
Method 1	Class B - Woodlands	Upslope 3°	115m	LOW

BPAD Accredited Practitioner Details

Name Gavin Fancote	Date: 21/07/2020	<div>I hereby declare that I am a BPAD accredited bushfire practitioner.</div> <div></div>	
Company Details Entire Fire Management			
I hereby certify that I have undertaken the assessment of the above site and determined the Bushfire Attack Level stated above in accordance with the requirements of AS 3959-2009 (Incorporating Amendments 1, 2 and 3).			
		Accreditation No.	BPAD37922
		Signature:	
		Authorised Practitioner Stamp	

Reliance on the assessment and determination of the Bushfire Attack Level contained in this certificate should not extend beyond a period of 12 months from the date of issue of the certificate. If this certificate was issued more than 12 months ago, it is recommended that the validity of the determination be confirmed with the Accredited Practitioner and where required an updated certificate issued.

Bushfire Attack Level (BAL) Certificate

Determined in accordance with AS 3959-2009

This Certificate has been issued by a person accredited by Fire Protection Association Australia under the Bushfire Planning and Design (BPAD) Accreditation Scheme. The certificate details the conclusions of the full Bushfire Attack Level Assessment Report (full report) prepared by the Accredited Practitioner.



Property Details and Description of Works

Address Details	Unit no	Street no	Lot no 735	Street name / Plan Reference TBA / Stage 19B		
	Suburb Jindowie			State WA	Postcode 6035	
Local government area	City of Wanneroo					
Main BCA class of the building	1a	Use(s) of the building		Residence		
Description of the building or works	Residential					

Determination of Highest Bushfire Attack Level

AS 3959 Assessment Procedure	Vegetation Classification	Effective Slope	Separation Distance	BAL
Method 1	Class B - Woodlands	Upslope 3°	87m	12.5

BPAD Accredited Practitioner Details

Name Gavin Fancote	Date: 21/07/2020	<div>I hereby declare that I am a BPAD accredited bushfire practitioner.</div> <div></div>	
Company Details Entire Fire Management			
I hereby certify that I have undertaken the assessment of the above site and determined the Bushfire Attack Level stated above in accordance with the requirements of AS 3959-2009 (Incorporating Amendments 1, 2 and 3).			
		Accreditation No.	BPAD37922
		Signature:	
<div>Authorised Practitioner Stamp</div>			

Reliance on the assessment and determination of the Bushfire Attack Level contained in this certificate should not extend beyond a period of 12 months from the date of issue of the certificate. If this certificate was issued more than 12 months ago, it is recommended that the validity of the determination be confirmed with the Accredited Practitioner and where required an updated certificate issued.

Bushfire Attack Level (BAL) Certificate

Determined in accordance with AS 3959-2009

This Certificate has been issued by a person accredited by Fire Protection Association Australia under the Bushfire Planning and Design (BPAD) Accreditation Scheme. The certificate details the conclusions of the full Bushfire Attack Level Assessment Report (full report) prepared by the Accredited Practitioner.



Property Details and Description of Works

Address Details	Unit no	Street no	Lot no 736	Street name / Plan Reference TBA / Stage 19A		
	Suburb Jindowie			State WA	Postcode 6035	
Local government area	City of Wanneroo					
Main BCA class of the building	1a	Use(s) of the building		Residence		
Description of the building or works	Residential					

Determination of Highest Bushfire Attack Level

AS 3959 Assessment Procedure	Vegetation Classification	Effective Slope	Separation Distance	BAL
Method 1	Class B - Woodlands	Upslope 3°	86m	12.5

BPAD Accredited Practitioner Details

Name Gavin Fancote	Date: 21/07/2020	<div>I hereby declare that I am a BPAD accredited bushfire practitioner.</div> <div></div>	
Company Details Entire Fire Management			
I hereby certify that I have undertaken the assessment of the above site and determined the Bushfire Attack Level stated above in accordance with the requirements of AS 3959-2009 (Incorporating Amendments 1, 2 and 3).			
		Accreditation No.	BPAD37922
		Signature:	
Authorised Practitioner Stamp			

Reliance on the assessment and determination of the Bushfire Attack Level contained in this certificate should not extend beyond a period of 12 months from the date of issue of the certificate. If this certificate was issued more than 12 months ago, it is recommended that the validity of the determination be confirmed with the Accredited Practitioner and where required an updated certificate issued.

Bushfire Attack Level (BAL) Certificate

Determined in accordance with AS 3959-2009

This Certificate has been issued by a person accredited by Fire Protection Association Australia under the Bushfire Planning and Design (BPAD) Accreditation Scheme. The certificate details the conclusions of the full Bushfire Attack Level Assessment Report (full report) prepared by the Accredited Practitioner.



Property Details and Description of Works

Address Details	Unit no	Street no	Lot no 748	Street name / Plan Reference Willandra Drive		
	Suburb Jindowie			State WA	Postcode 6035	
Local government area	City of Wanneroo					
Main BCA class of the building	1a	Use(s) of the building		Residence		
Description of the building or works	Residential					

Determination of Highest Bushfire Attack Level

AS 3959 Assessment Procedure	Vegetation Classification	Effective Slope	Separation Distance	BAL
Method 1	Class D - Scrub	Upslope 6°	135m	LOW

BPAD Accredited Practitioner Details

Name Gavin Fancote		Date: 21/07/2020	 <p>I hereby declare that I am a BPAD accredited bushfire practitioner.</p>	
Company Details Entire Fire Management				
I hereby certify that I have undertaken the assessment of the above site and determined the Bushfire Attack Level stated above in accordance with the requirements of AS 3959-2009 (Incorporating Amendments 1, 2 and 3).				
			Accreditation No.	BPAD37922
			Signature:	
Authorised Practitioner Stamp				

Reliance on the assessment and determination of the Bushfire Attack Level contained in this certificate should not extend beyond a period of 12 months from the date of issue of the certificate. If this certificate was issued more than 12 months ago, it is recommended that the validity of the determination be confirmed with the Accredited Practitioner and where required an updated certificate issued.

Bushfire Attack Level (BAL) Certificate

Determined in accordance with AS 3959-2009

This Certificate has been issued by a person accredited by Fire Protection Association Australia under the Bushfire Planning and Design (BPAD) Accreditation Scheme. The certificate details the conclusions of the full Bushfire Attack Level Assessment Report (full report) prepared by the Accredited Practitioner.



Property Details and Description of Works

Address Details	Unit no	Street no	Lot no 749	Street name / Plan Reference Willandra Drive		
	Suburb Jindowie			State WA	Postcode 6035	
Local government area	City of Wanneroo					
Main BCA class of the building	1a	Use(s) of the building		Residence		
Description of the building or works	Residential					

Determination of Highest Bushfire Attack Level

AS 3959 Assessment Procedure	Vegetation Classification	Effective Slope	Separation Distance	BAL
Method 1	Class D - Scrub	Upslope 6°	144m	LOW

BPAD Accredited Practitioner Details

Name Gavin Fancote	Date: 21/07/2020	<div>I hereby declare that I am a BPAD accredited bushfire practitioner.</div> <div></div>	
Company Details Entire Fire Management			
I hereby certify that I have undertaken the assessment of the above site and determined the Bushfire Attack Level stated above in accordance with the requirements of AS 3959-2009 (Incorporating Amendments 1, 2 and 3).			
		Accreditation No.	BPAD37922
		Signature:	
<div>Authorised Practitioner Stamp</div>			

Reliance on the assessment and determination of the Bushfire Attack Level contained in this certificate should not extend beyond a period of 12 months from the date of issue of the certificate. If this certificate was issued more than 12 months ago, it is recommended that the validity of the determination be confirmed with the Accredited Practitioner and where required an updated certificate issued.

Bushfire Attack Level (BAL) Certificate

Determined in accordance with AS 3959-2009

This Certificate has been issued by a person accredited by Fire Protection Association Australia under the Bushfire Planning and Design (BPAD) Accreditation Scheme. The certificate details the conclusions of the full Bushfire Attack Level Assessment Report (full report) prepared by the Accredited Practitioner.



Property Details and Description of Works

Address Details	Unit no	Street no	Lot no 750	Street name / Plan Reference Willandra Drive		
	Suburb Jindowie			State WA	Postcode 6035	
Local government area	City of Wanneroo					
Main BCA class of the building	1a	Use(s) of the building		Residence		
Description of the building or works	Residential					

Determination of Highest Bushfire Attack Level

AS 3959 Assessment Procedure	Vegetation Classification	Effective Slope	Separation Distance	BAL
Method 1	Class D - Scrub	Upslope 6°	154m	LOW

BPAD Accredited Practitioner Details

Name Gavin Fancote	Date: 21/07/2020	<div>I hereby declare that I am a BPAD accredited bushfire practitioner.</div> <div></div>	
Company Details Entire Fire Management			
I hereby certify that I have undertaken the assessment of the above site and determined the Bushfire Attack Level stated above in accordance with the requirements of AS 3959-2009 (Incorporating Amendments 1, 2 and 3).			
		Accreditation No.	BPAD37922
		Signature:	
<div>Authorised Practitioner Stamp</div>			

Reliance on the assessment and determination of the Bushfire Attack Level contained in this certificate should not extend beyond a period of 12 months from the date of issue of the certificate. If this certificate was issued more than 12 months ago, it is recommended that the validity of the determination be confirmed with the Accredited Practitioner and where required an updated certificate issued.

Bushfire Attack Level (BAL) Certificate

Determined in accordance with AS 3959-2009

This Certificate has been issued by a person accredited by Fire Protection Association Australia under the Bushfire Planning and Design (BPAD) Accreditation Scheme. The certificate details the conclusions of the full Bushfire Attack Level Assessment Report (full report) prepared by the Accredited Practitioner.



Property Details and Description of Works

Address Details	Unit no	Street no	Lot no 751	Street name / Plan Reference Willandra Drive		
	Suburb Jindowie			State WA	Postcode 6035	
Local government area	City of Wanneroo					
Main BCA class of the building	1a	Use(s) of the building		Residence		
Description of the building or works	Residential					

Determination of Highest Bushfire Attack Level

AS 3959 Assessment Procedure	Vegetation Classification	Effective Slope	Separation Distance	BAL
Method 1	Class D - Scrub	Upslope 6°	166m	LOW

BPAD Accredited Practitioner Details

Name Gavin Fancote	Date: 21/07/2020	<div>I hereby declare that I am a BPAD accredited bushfire practitioner.</div> <div></div>	
Company Details Entire Fire Management			
I hereby certify that I have undertaken the assessment of the above site and determined the Bushfire Attack Level stated above in accordance with the requirements of AS 3959-2009 (Incorporating Amendments 1, 2 and 3).			
		Accreditation No.	BPAD37922
		Signature:	
<div>Authorised Practitioner Stamp</div>			

Reliance on the assessment and determination of the Bushfire Attack Level contained in this certificate should not extend beyond a period of 12 months from the date of issue of the certificate. If this certificate was issued more than 12 months ago, it is recommended that the validity of the determination be confirmed with the Accredited Practitioner and where required an updated certificate issued.

Bushfire Attack Level (BAL) Certificate

Determined in accordance with AS 3959-2009

This Certificate has been issued by a person accredited by Fire Protection Association Australia under the Bushfire Planning and Design (BPAD) Accreditation Scheme. The certificate details the conclusions of the full Bushfire Attack Level Assessment Report (full report) prepared by the Accredited Practitioner.



Property Details and Description of Works

Address Details	Unit no	Street no	Lot no 752	Street name / Plan Reference Willandra Drive		
	Suburb Jindowie			State WA	Postcode 6035	
Local government area	City of Wanneroo					
Main BCA class of the building	1a	Use(s) of the building		Residence		
Description of the building or works	Residential					

Determination of Highest Bushfire Attack Level

AS 3959 Assessment Procedure	Vegetation Classification	Effective Slope	Separation Distance	BAL
Method 1	Class D - Scrub	Upslope 6°	177m	LOW

BPAD Accredited Practitioner Details

Name Gavin Fancote	Date: 21/07/2020	<div>I hereby declare that I am a BPAD accredited bushfire practitioner.</div> <div></div>	
Company Details Entire Fire Management			
I hereby certify that I have undertaken the assessment of the above site and determined the Bushfire Attack Level stated above in accordance with the requirements of AS 3959-2009 (Incorporating Amendments 1, 2 and 3).			
		Accreditation No.	BPAD37922
		Signature:	
Authorised Practitioner Stamp			

Reliance on the assessment and determination of the Bushfire Attack Level contained in this certificate should not extend beyond a period of 12 months from the date of issue of the certificate. If this certificate was issued more than 12 months ago, it is recommended that the validity of the determination be confirmed with the Accredited Practitioner and where required an updated certificate issued.

Bushfire Attack Level (BAL) Certificate

Determined in accordance with AS 3959-2009

This Certificate has been issued by a person accredited by Fire Protection Association Australia under the Bushfire Planning and Design (BPAD) Accreditation Scheme. The certificate details the conclusions of the full Bushfire Attack Level Assessment Report (full report) prepared by the Accredited Practitioner.



Property Details and Description of Works

Address Details	Unit no	Street no	Lot no 753	Street name / Plan Reference Willandra Drive		
	Suburb Jindowie			State WA	Postcode 6035	
Local government area	City of Wanneroo					
Main BCA class of the building	1a	Use(s) of the building		Residence		
Description of the building or works	Residential					

Determination of Highest Bushfire Attack Level

AS 3959 Assessment Procedure	Vegetation Classification	Effective Slope	Separation Distance	BAL
Method 1	Class B - Woodlands	Upslope 3°	183m	LOW

BPAD Accredited Practitioner Details

Name Gavin Fancote	Date: 21/07/2020	<div>I hereby declare that I am a BPAD accredited bushfire practitioner.</div> <div></div>	
Company Details Entire Fire Management			
I hereby certify that I have undertaken the assessment of the above site and determined the Bushfire Attack Level stated above in accordance with the requirements of AS 3959-2009 (Incorporating Amendments 1, 2 and 3).			
		Accreditation No.	BPAD37922
		Signature:	
Authorised Practitioner Stamp			

Reliance on the assessment and determination of the Bushfire Attack Level contained in this certificate should not extend beyond a period of 12 months from the date of issue of the certificate. If this certificate was issued more than 12 months ago, it is recommended that the validity of the determination be confirmed with the Accredited Practitioner and where required an updated certificate issued.

Bushfire Attack Level (BAL) Certificate

Determined in accordance with AS 3959-2009

This Certificate has been issued by a person accredited by Fire Protection Association Australia under the Bushfire Planning and Design (BPAD) Accreditation Scheme. The certificate details the conclusions of the full Bushfire Attack Level Assessment Report (full report) prepared by the Accredited Practitioner.



Property Details and Description of Works

Address Details	Unit no	Street no	Lot no 756	Street name / Plan Reference Starcke Lane		
	Suburb Jindowie			State WA	Postcode 6035	
Local government area	City of Wanneroo					
Main BCA class of the building	1a	Use(s) of the building		Residence		
Description of the building or works	Residential Building					

Determination of Highest Bushfire Attack Level

AS 3959 Assessment Procedure	Vegetation Classification	Effective Slope	Separation Distance	BAL
Method 1	Class B - Woodland	Upslope 3°	177m	LOW

BPAD Accredited Practitioner Details

Name Gavin Fancote	Date: 21/7/2020	<div>I hereby declare that I am a BPAD accredited bushfire practitioner.</div> <div></div>	
Company Details Entire Fire Management			
I hereby certify that I have undertaken the assessment of the above site and determined the Bushfire Attack Level stated above in accordance with the requirements of AS 3959-2009 (Incorporating Amendments 1, 2 and 3).			
		Accreditation No.	BPAD37922
		Signature:	
Authorised Practitioner Stamp			

Reliance on the assessment and determination of the Bushfire Attack Level contained in this certificate should not extend beyond a period of 12 months from the date of issue of the certificate. If this certificate was issued more than 12 months ago, it is recommended that the validity of the determination be confirmed with the Accredited Practitioner and where required an updated certificate issued.

Bushfire Attack Level (BAL) Certificate

Determined in accordance with AS 3959-2009

This Certificate has been issued by a person accredited by Fire Protection Association Australia under the Bushfire Planning and Design (BPAD) Accreditation Scheme. The certificate details the conclusions of the full Bushfire Attack Level Assessment Report (full report) prepared by the Accredited Practitioner.



Property Details and Description of Works

Address Details	Unit no	Street no	Lot no 757	Street name / Plan Reference Starcke Lane		
	Suburb Jindowie			State WA	Postcode 6035	
Local government area	City of Wanneroo					
Main BCA class of the building	1a	Use(s) of the building		Residence		
Description of the building or works	Residential Building					

Determination of Highest Bushfire Attack Level

AS 3959 Assessment Procedure	Vegetation Classification	Effective Slope	Separation Distance	BAL
Method 1	Class B - Woodland	Upslope 3°	189m	LOW

BPAD Accredited Practitioner Details

Name Gavin Fancote	Date: 21/7/2020	<div>I hereby declare that I am a BPAD accredited bushfire practitioner.</div> <div></div>	
Company Details Entire Fire Management			
I hereby certify that I have undertaken the assessment of the above site and determined the Bushfire Attack Level stated above in accordance with the requirements of AS 3959-2009 (Incorporating Amendments 1, 2 and 3).			
		Accreditation No.	BPAD37922
		Signature:	
<div>Authorised Practitioner Stamp</div>			

Reliance on the assessment and determination of the Bushfire Attack Level contained in this certificate should not extend beyond a period of 12 months from the date of issue of the certificate. If this certificate was issued more than 12 months ago, it is recommended that the validity of the determination be confirmed with the Accredited Practitioner and where required an updated certificate issued.

Bushfire Attack Level (BAL) Certificate

Determined in accordance with AS 3959-2009

This Certificate has been issued by a person accredited by Fire Protection Association Australia under the Bushfire Planning and Design (BPAD) Accreditation Scheme. The certificate details the conclusions of the full Bushfire Attack Level Assessment Report (full report) prepared by the Accredited Practitioner.



Property Details and Description of Works

Address Details	Unit no	Street no	Lot no 758	Street name / Plan Reference Starcke Lane		
	Suburb Jindowie			State WA	Postcode 6035	
Local government area	City of Wanneroo					
Main BCA class of the building	1a	Use(s) of the building		Residence		
Description of the building or works	Residential Building					

Determination of Highest Bushfire Attack Level

AS 3959 Assessment Procedure	Vegetation Classification	Effective Slope	Separation Distance	BAL
Method 1	Class B - Woodland	Upslope 3°	196m	LOW

BPAD Accredited Practitioner Details

Name Gavin Fancote	Date: 21/7/2020	<div>I hereby declare that I am a BPAD accredited bushfire practitioner.</div> <div></div>	
Company Details Entire Fire Management			
I hereby certify that I have undertaken the assessment of the above site and determined the Bushfire Attack Level stated above in accordance with the requirements of AS 3959-2009 (Incorporating Amendments 1, 2 and 3).			
		Accreditation No.	BPAD37922
		Signature:	
<div>Authorised Practitioner Stamp</div>			

Reliance on the assessment and determination of the Bushfire Attack Level contained in this certificate should not extend beyond a period of 12 months from the date of issue of the certificate. If this certificate was issued more than 12 months ago, it is recommended that the validity of the determination be confirmed with the Accredited Practitioner and where required an updated certificate issued.

Bushfire Attack Level (BAL) Certificate

Determined in accordance with AS 3959-2009

This Certificate has been issued by a person accredited by Fire Protection Association Australia under the Bushfire Planning and Design (BPAD) Accreditation Scheme. The certificate details the conclusions of the full Bushfire Attack Level Assessment Report (full report) prepared by the Accredited Practitioner.



Property Details and Description of Works

Address Details	Unit no	Street no	Lot no 759	Street name / Plan Reference Starcke Lane		
	Suburb Jindowie			State WA	Postcode 6035	
Local government area	City of Wanneroo					
Main BCA class of the building	1a	Use(s) of the building		Residence		
Description of the building or works	Residential Building					

Determination of Highest Bushfire Attack Level

AS 3959 Assessment Procedure	Vegetation Classification	Effective Slope	Separation Distance	BAL
Method 1	Class B - Woodland	Upslope 3°	203m	LOW

BPAD Accredited Practitioner Details

Name Gavin Fancote	Date: 21/7/2020	<div>I hereby declare that I am a BPAD accredited bushfire practitioner.</div> <div></div>	
Company Details Entire Fire Management			
I hereby certify that I have undertaken the assessment of the above site and determined the Bushfire Attack Level stated above in accordance with the requirements of AS 3959-2009 (Incorporating Amendments 1, 2 and 3).			
		Accreditation No.	BPAD37922
		Signature:	
<div>Authorised Practitioner Stamp</div>			

Reliance on the assessment and determination of the Bushfire Attack Level contained in this certificate should not extend beyond a period of 12 months from the date of issue of the certificate. If this certificate was issued more than 12 months ago, it is recommended that the validity of the determination be confirmed with the Accredited Practitioner and where required an updated certificate issued.

Bushfire Attack Level (BAL) Certificate

Determined in accordance with AS 3959-2009

This Certificate has been issued by a person accredited by Fire Protection Association Australia under the Bushfire Planning and Design (BPAD) Accreditation Scheme. The certificate details the conclusions of the full Bushfire Attack Level Assessment Report (full report) prepared by the Accredited Practitioner.



Property Details and Description of Works

Address Details	Unit no	Street no	Lot no 760	Street name / Plan Reference Starcke Lane		
	Suburb Jindowie			State WA	Postcode 6035	
Local government area	City of Wanneroo					
Main BCA class of the building	1a	Use(s) of the building		Residence		
Description of the building or works	Residential Building					

Determination of Highest Bushfire Attack Level

AS 3959 Assessment Procedure	Vegetation Classification	Effective Slope	Separation Distance	BAL
Method 1	Class D - Scrub	Upslope 6°	199m	LOW

BPAD Accredited Practitioner Details

Name Gavin Fancote	Date: 21/7/2020	<div>I hereby declare that I am a BPAD accredited bushfire practitioner.</div> <div></div>	
Company Details Entire Fire Management			
I hereby certify that I have undertaken the assessment of the above site and determined the Bushfire Attack Level stated above in accordance with the requirements of AS 3959-2009 (Incorporating Amendments 1, 2 and 3).			
		Accreditation No.	BPAD37922
		Signature:	
<div>Authorised Practitioner Stamp</div>			

Reliance on the assessment and determination of the Bushfire Attack Level contained in this certificate should not extend beyond a period of 12 months from the date of issue of the certificate. If this certificate was issued more than 12 months ago, it is recommended that the validity of the determination be confirmed with the Accredited Practitioner and where required an updated certificate issued.

Bushfire Attack Level (BAL) Certificate

Determined in accordance with AS 3959-2009

This Certificate has been issued by a person accredited by Fire Protection Association Australia under the Bushfire Planning and Design (BPAD) Accreditation Scheme. The certificate details the conclusions of the full Bushfire Attack Level Assessment Report (full report) prepared by the Accredited Practitioner.



Property Details and Description of Works

Address Details	Unit no	Street no	Lot no 761	Street name / Plan Reference Starcke Lane		
	Suburb Jindowie			State WA	Postcode 6035	
Local government area	City of Wanneroo					
Main BCA class of the building	1a	Use(s) of the building		Residence		
Description of the building or works	Residential Building					

Determination of Highest Bushfire Attack Level

AS 3959 Assessment Procedure	Vegetation Classification	Effective Slope	Separation Distance	BAL
Method 1	Class D - Scrub	Upslope 6°	195m	LOW

BPAD Accredited Practitioner Details

Name Gavin Fancote	Date: 21/7/2020	<div>I hereby declare that I am a BPAD accredited bushfire practitioner.</div> <div></div>	
Company Details Entire Fire Management			
I hereby certify that I have undertaken the assessment of the above site and determined the Bushfire Attack Level stated above in accordance with the requirements of AS 3959-2009 (Incorporating Amendments 1, 2 and 3).			
		Accreditation No.	BPAD37922
		Signature:	
Authorised Practitioner Stamp			

Reliance on the assessment and determination of the Bushfire Attack Level contained in this certificate should not extend beyond a period of 12 months from the date of issue of the certificate. If this certificate was issued more than 12 months ago, it is recommended that the validity of the determination be confirmed with the Accredited Practitioner and where required an updated certificate issued.

Bushfire Attack Level (BAL) Certificate

Determined in accordance with AS 3959-2009

This Certificate has been issued by a person accredited by Fire Protection Association Australia under the Bushfire Planning and Design (BPAD) Accreditation Scheme. The certificate details the conclusions of the full Bushfire Attack Level Assessment Report (full report) prepared by the Accredited Practitioner.



Property Details and Description of Works

Address Details	Unit no	Street no	Lot no 762	Street name / Plan Reference Starcke Lane		
	Suburb Jindowie			State WA	Postcode 6035	
Local government area	City of Wanneroo					
Main BCA class of the building	1a	Use(s) of the building		Residence		
Description of the building or works	Residential Building					

Determination of Highest Bushfire Attack Level

AS 3959 Assessment Procedure	Vegetation Classification	Effective Slope	Separation Distance	BAL
Method 1	Class D - Scrub	Upslope 6°	193m	LOW

BPAD Accredited Practitioner Details

Name Gavin Fancote	Date: 21/7/2020	<div>I hereby declare that I am a BPAD accredited bushfire practitioner.</div> <div></div>	
Company Details Entire Fire Management			
I hereby certify that I have undertaken the assessment of the above site and determined the Bushfire Attack Level stated above in accordance with the requirements of AS 3959-2009 (Incorporating Amendments 1, 2 and 3).			
		Accreditation No.	BPAD37922
		Signature:	
<div>Authorised Practitioner Stamp</div>			

Reliance on the assessment and determination of the Bushfire Attack Level contained in this certificate should not extend beyond a period of 12 months from the date of issue of the certificate. If this certificate was issued more than 12 months ago, it is recommended that the validity of the determination be confirmed with the Accredited Practitioner and where required an updated certificate issued.