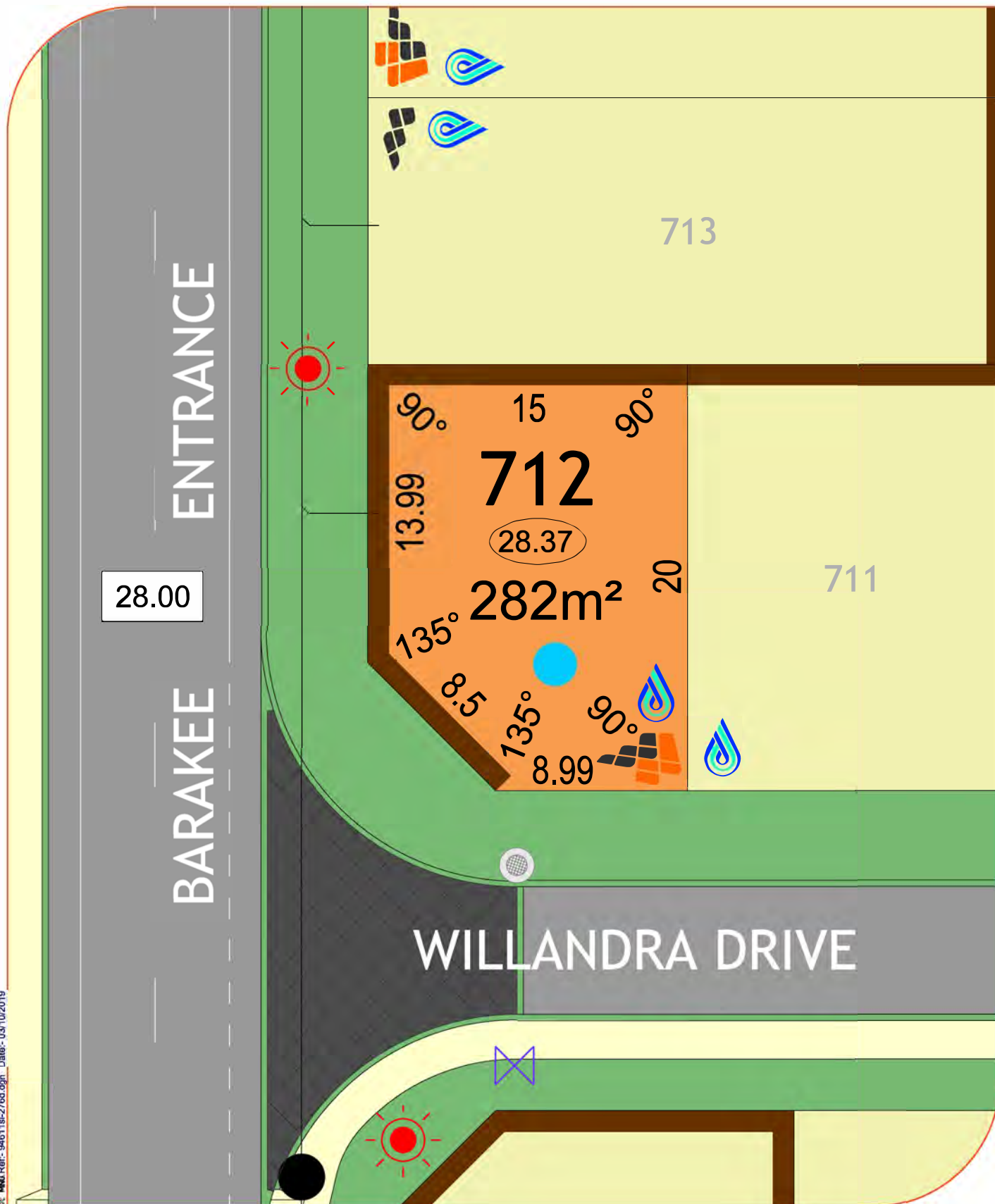


MMG Ref- 94611sl-276d.dgn Date- 03/10/2019



LEGEND:

Drainage Services

Sewer Line

Electrical

Water Services



Manhole



Side Entry Pit



Grate



Manhole



Connection



Powerdome



Connection



Lightpole



Valve



Hydrant



Deferred

Brick Paving

Social Housing

Footpath

Retaining Wall

Vehicle Access Restriction



Padmount site

Lot Levels

Road Level

Bushfire Attack Level

BAL 12.5

BAL 19



NORTH

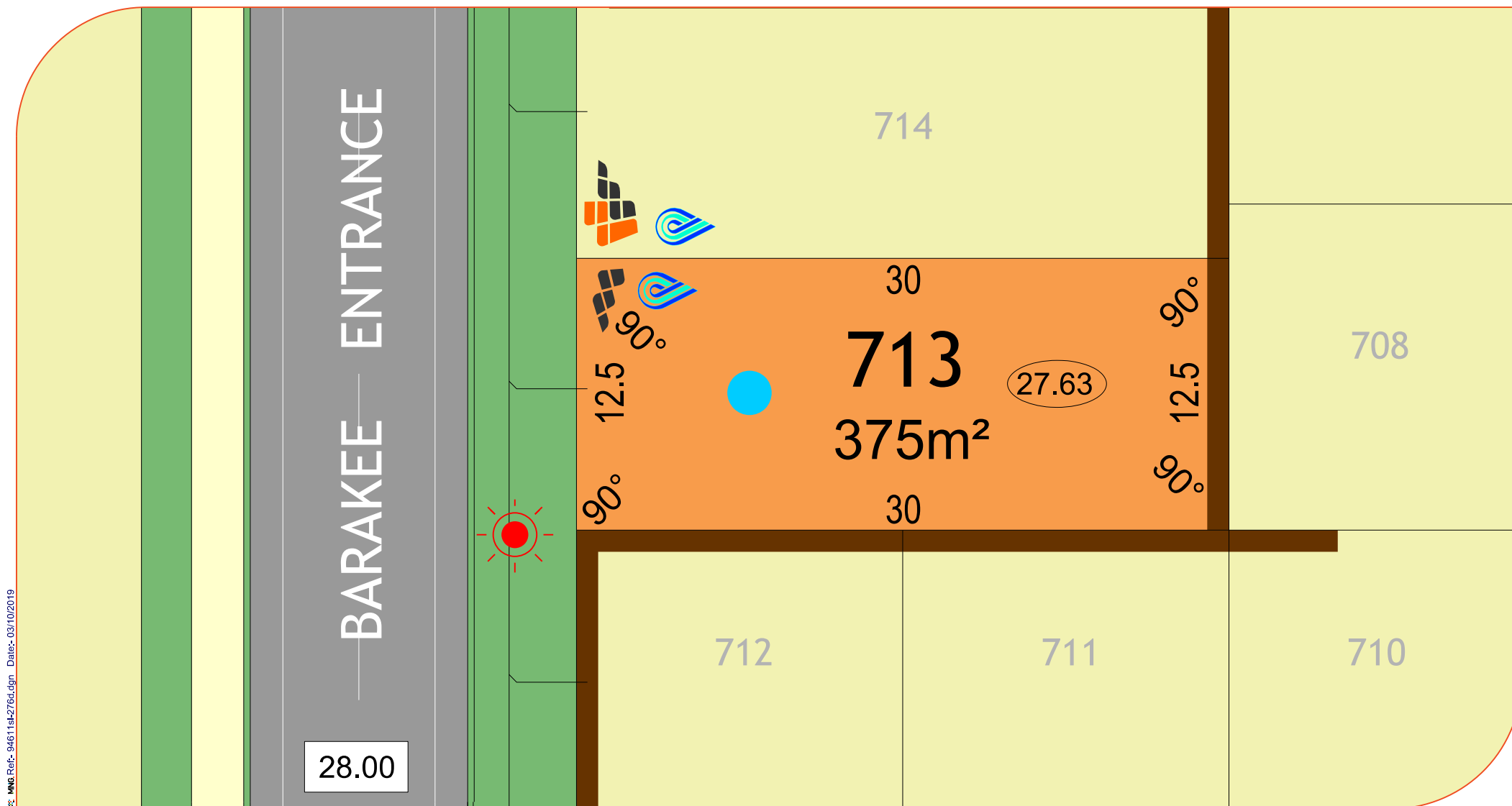


Scale 1:250

All Dimensions and Areas are subject to survey. The particulars on this brochure are supplied for identification purposes only and shall not be taken as a representation in any aspect on the part of the vendor or its agents. Authorities should be consulted when services are contained within lot boundaries as building restrictions may apply. All retaining walls, services and associated easements are shown exaggerated for legibility.

jindowie / Stage 16

parcel.



LEGEND:

Drainage Services



Sewer Line



Water Services



'D'

Deferred

Electrical



Brick Paving



Social Housing



Footpath



Retaining Wall



Vehicle Access Restriction



Lot Levels



Road Level



Padmount site



Bushfire Attack Level

BAL 12.5 ●



BAL 19



BAL 29 ●



BAL 40 ●

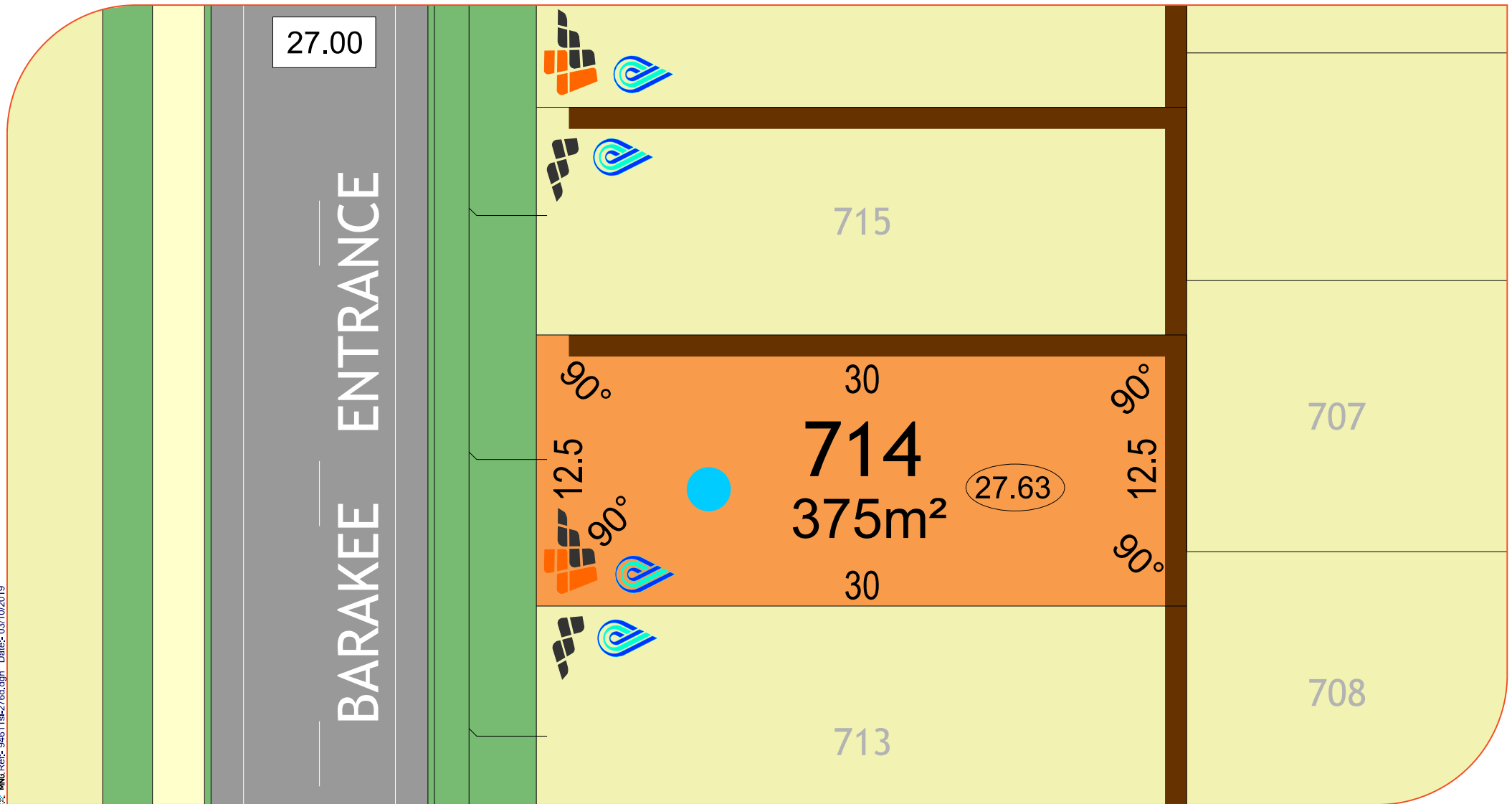


NORTH



Scale 1:250

\\msw\Ref-94611sl-276d.dgn Date: 03/10/2019

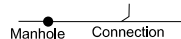


LEGEND:

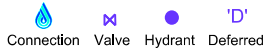
Drainage Services



Sewer Line



Water Services



Electrical



Brick Paving



Social Housing



Footpath



Retaining Wall



Vehicle Access Restriction



Lot Levels



Road Level



Padmount site



Bushfire Attack Level

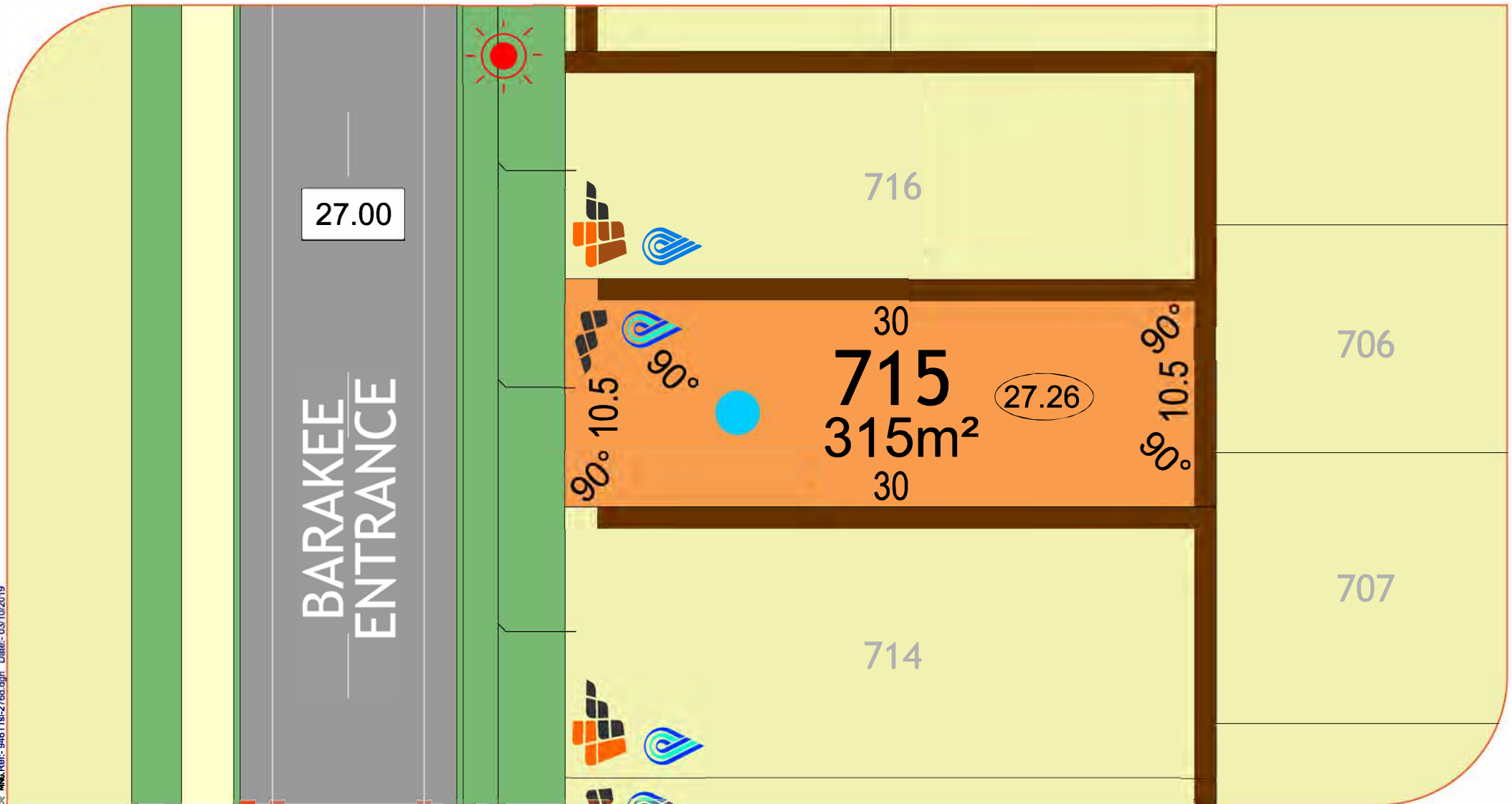


NORTH



All Dimensions and Areas are subject to survey. The particulars on this brochure are supplied for identification purposes only and shall not be taken as a representation in any aspect on the part of the vendor or its agents. Authorities should be consulted when services are contained within lot boundaries as building restrictions may apply. All retaining walls, services and associated easements are shown exaggerated for legibility.

Scale 1:250

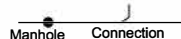


LEGEND:

Drainage Services



Sewer Line



Water Services



Electrical



Brick Paving



Social Housing



Footpath



Retaining Wall



Vehicle Access Restriction



Lot Levels



Road Level



Padmount site



Bushfire Attack Level

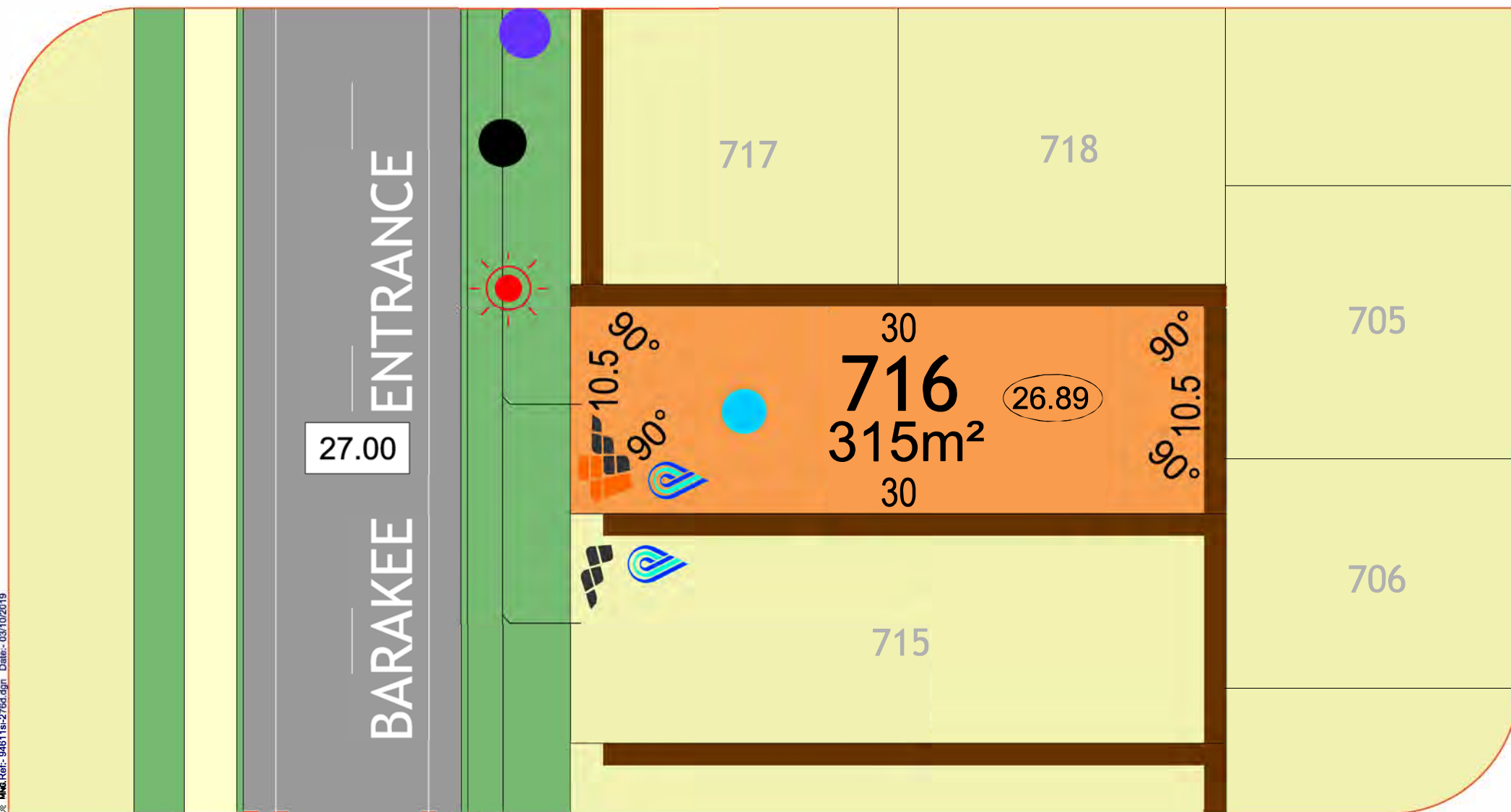


NORTH



Scale 1:250

All Dimensions and Areas are subject to survey. The particulars on this brochure are supplied for identification purposes only and shall not be taken as a representation in any aspect on the part of the vendor or its agents. Authorities should be consulted when services are contained within lot boundaries as building restrictions may apply. All retaining walls, services and associated easements are shown exaggerated for legibility.

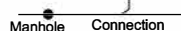


LEGEND:

Drainage Services



Sewer Line



Water Services



Electrical



Brick Paving



Social Housing



Footpath



Retaining Wall



Vehicle Access Restriction



Lot Levels



Road Level



Padmount site



Bushfire Attack Level

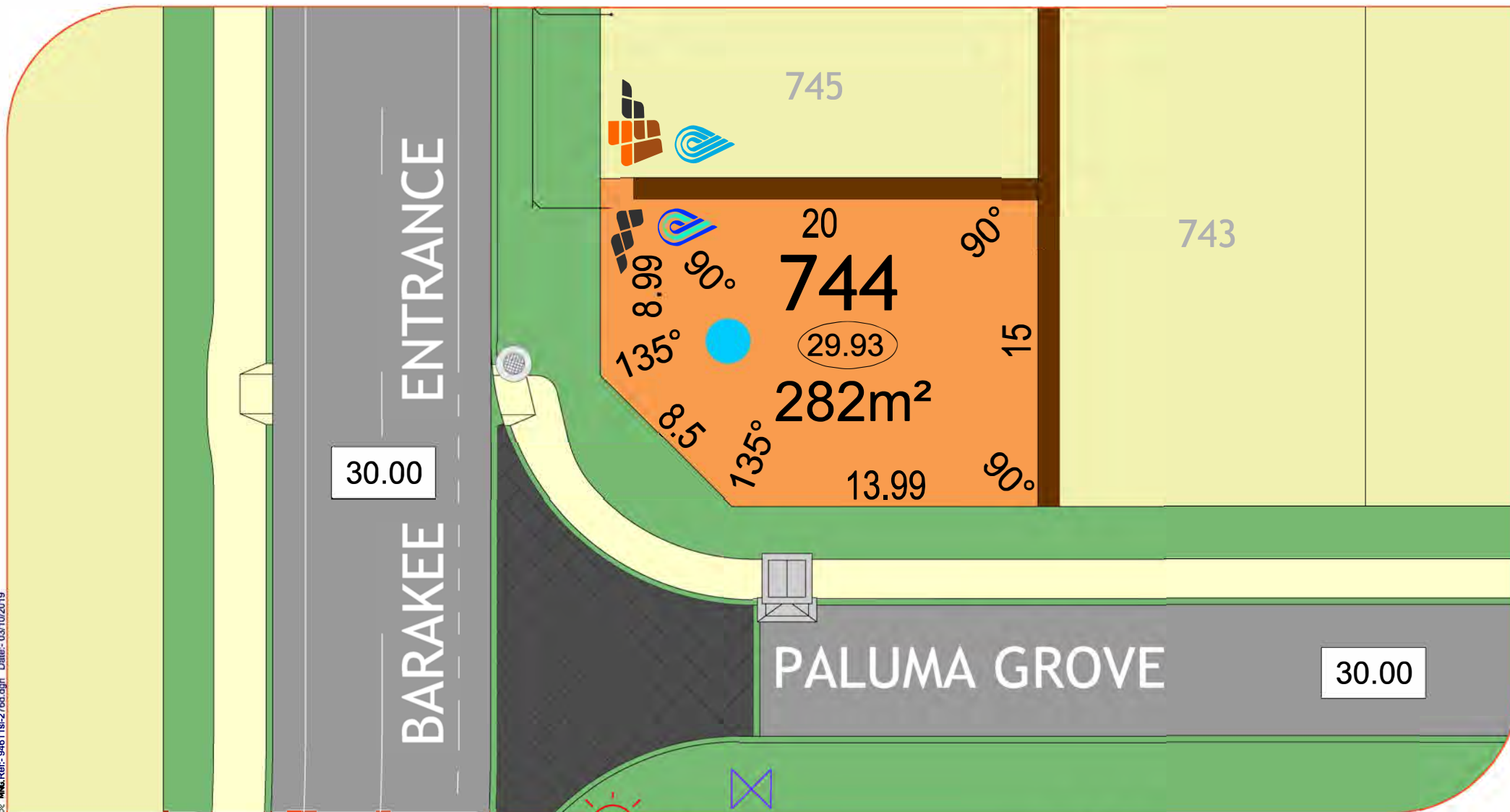


NORTH



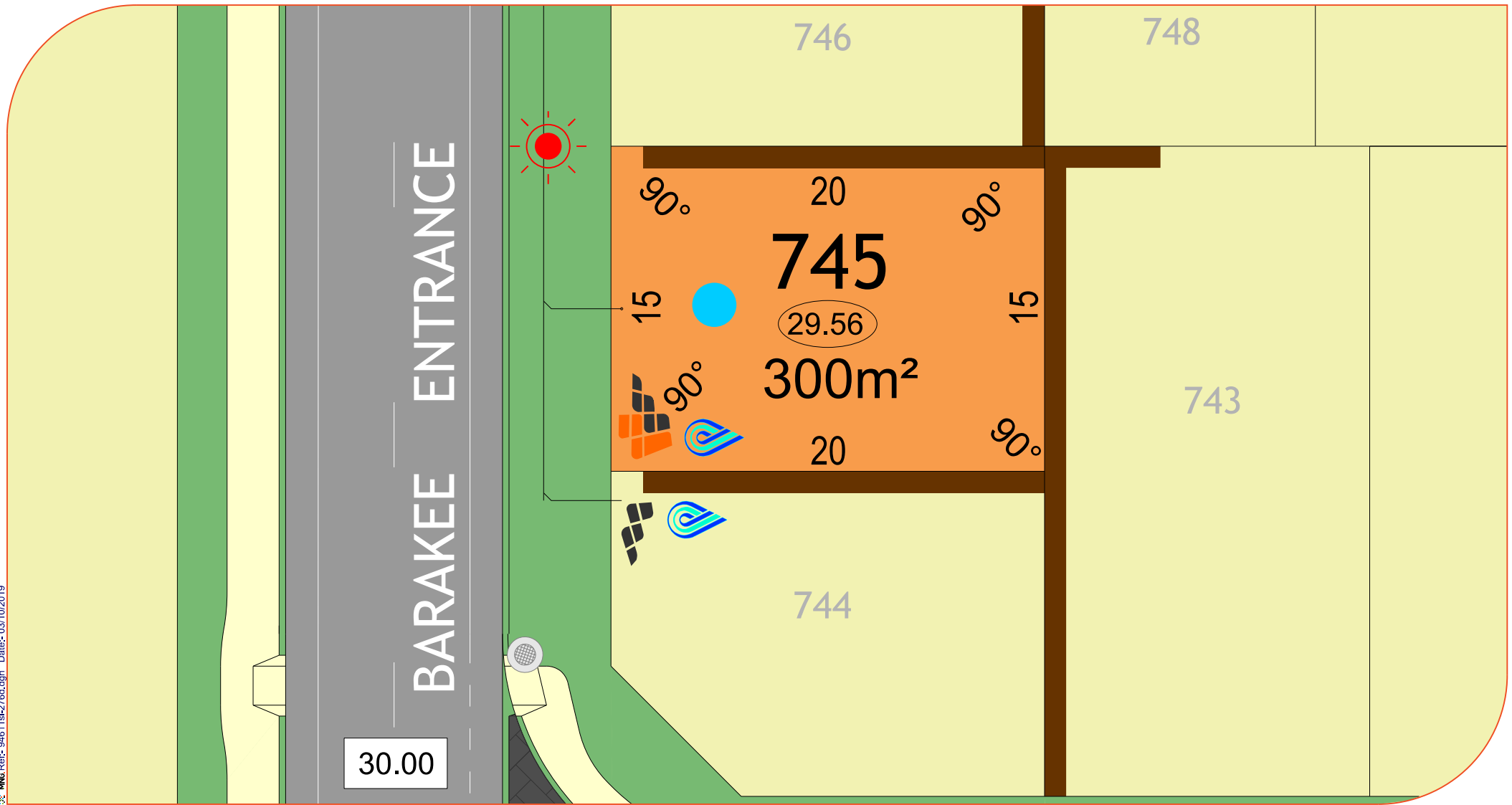
All Dimensions and Areas are subject to survey. The particulars on this brochure are supplied for identification purposes only and shall not be taken as a representation in any aspect on the part of the vendor or its agents. Authorities should be consulted when services are contained within lot boundaries as building restrictions may apply. All retaining walls, services and associated easements are shown exaggerated for legibility.

Scale 1:250



All Dimensions and Areas are subject to survey. The particulars on this brochure are supplied for identification purposes only and shall not be taken as a representation in any aspect on the part of the vendor or its agents. Authorities should be consulted when services are contained within lot boundaries as building restrictions may apply. All retaining walls, services and associated easements are shown exaggerated for legibility.

\\mswref-94611sl-276d.dgn Date: 03/10/2019

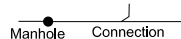


LEGEND:


Drainage Services



Sewer Line



Water Services



Electrical



Brick Paving



Social Housing



Footpath



Retaining Wall



Vehicle Access Restriction



Lot Levels



Road Level



Padmount site



Bushfire Attack Level

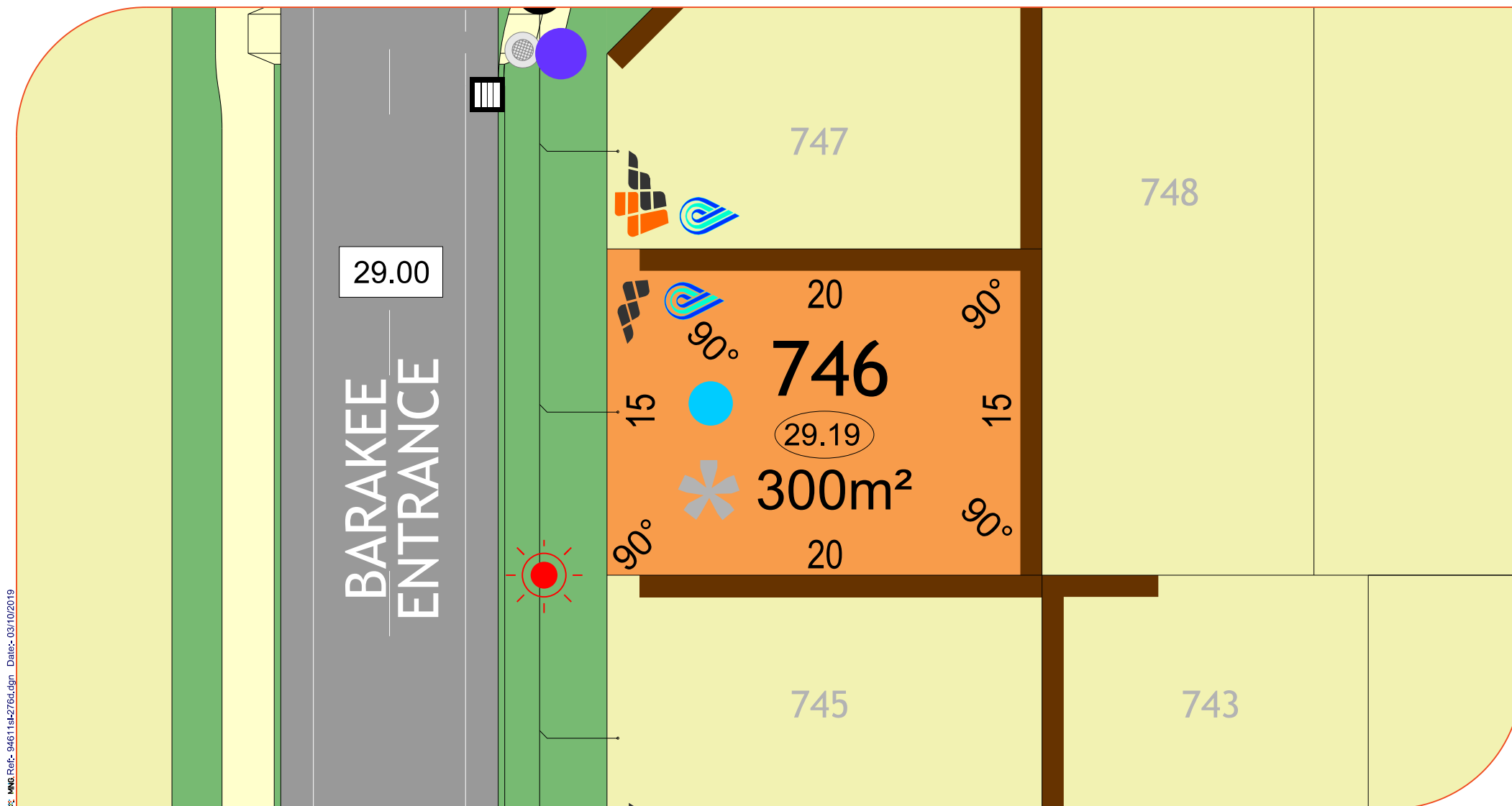


NORTH



All Dimensions and Areas are subject to survey. The particulars on this brochure are supplied for identification purposes only and shall not be taken as a representation in any aspect on the part of the vendor or its agents. Authorities should be consulted when services are contained within lot boundaries as building restrictions may apply. All retaining walls, services and associated easements are shown exaggerated for legibility.

Scale 1:250



LEGEND:

Drainage Services



Sewer Line



Water Services



'ס'

Deferred

Electrical



Brick Paving



Social Housing



Footpath



Retaining Wall



Vehicle Access Restriction

Lot Levels



Road Level



Padmount site



Bushfire Attack Level

BAL 12.5 ●



BAL 19 ●



BAL 29 ●



BAL 40 ●

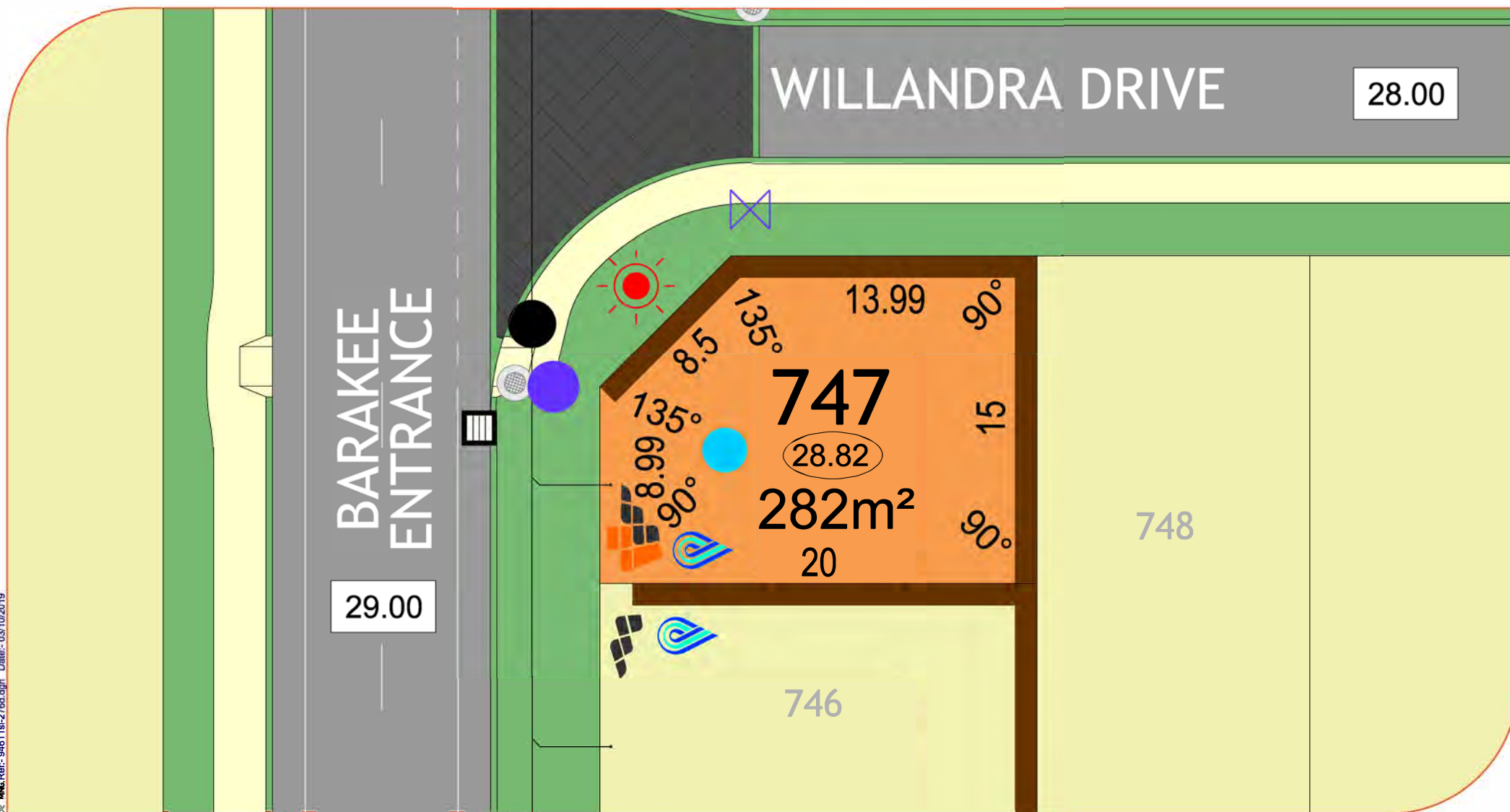


NORTH



Scale 1:250

\\msr\Ref-94611sl-276d.dgn Date:- 03/10/2019




LEGEND:

Drainage Services



Sewer Line



Water Services



Electrical



Brick Paving



Social Housing



Footpath



Retaining Wall



Vehicle Access Restriction



Lot Levels



Road Level



Padmount site



Bushfire Attack Level

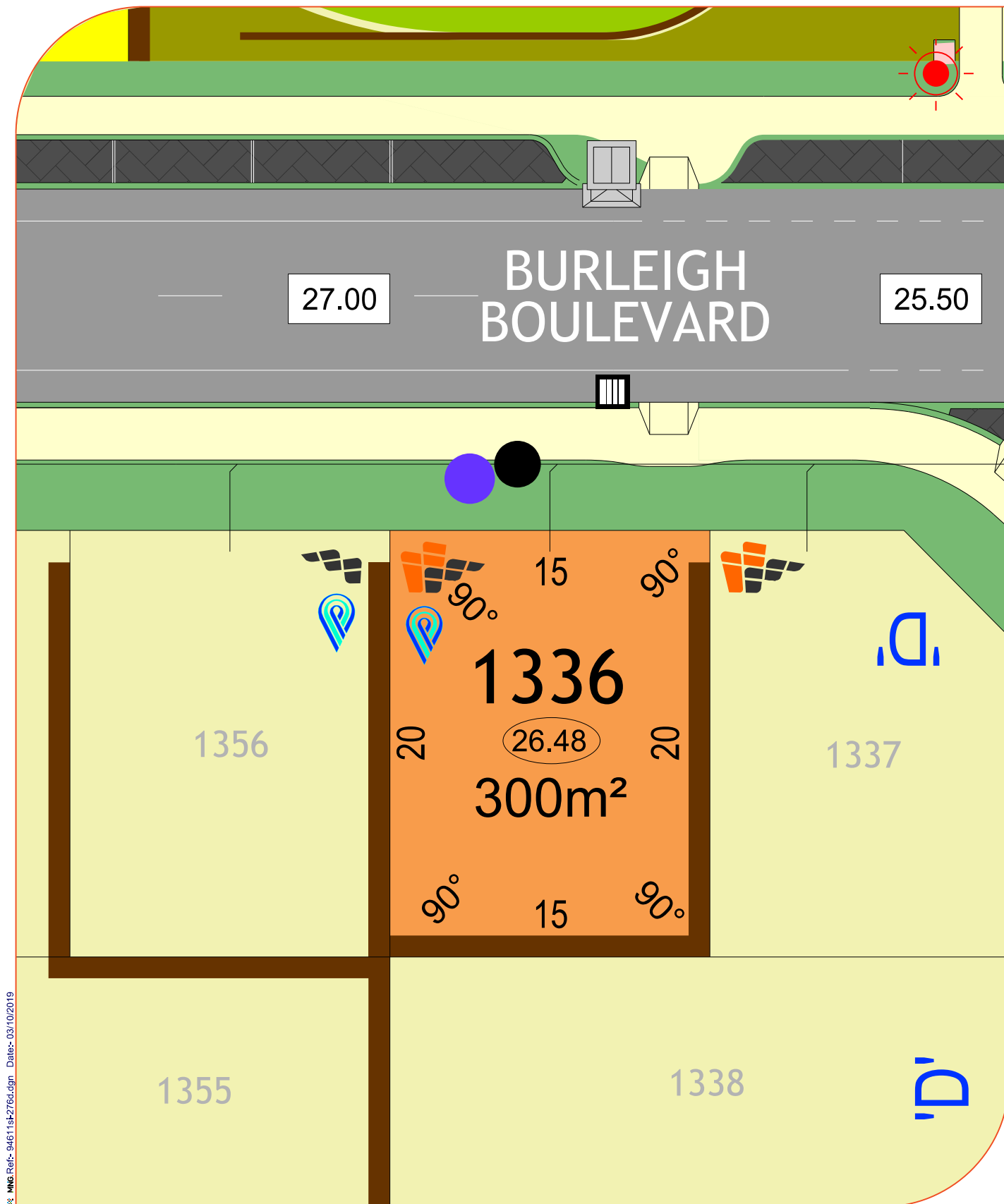


NORTH



All Dimensions and Areas are subject to survey. The particulars on this brochure are supplied for identification purposes only and shall not be taken as a representation in any aspect on the part of the vendor or its agents. Authorities should be consulted when services are contained within lot boundaries as building restrictions may apply. All retaining walls, services and associated easements are shown exaggerated for legibility.

Scale 1:250



MNG Ref:- 94611st276c.dgn Date:- 03/10/2019

LEGEND:

Drainage Services

Sewer Line

Electrical

Water Services

Manhole Side Entry Pit Grate

Manhole Connection

Powerdome Connection Lightpole

Connection Valve Hydrant 'D' Deferred

Brick Paving

Social Housing

Footpath

Retaining Wall

Vehicle Access Restriction

Padmount site

Lot Levels

Road Level

Bushfire Attack Level

BAL 12.5 BAL 29 BAL 19 BAL 40

NORTH

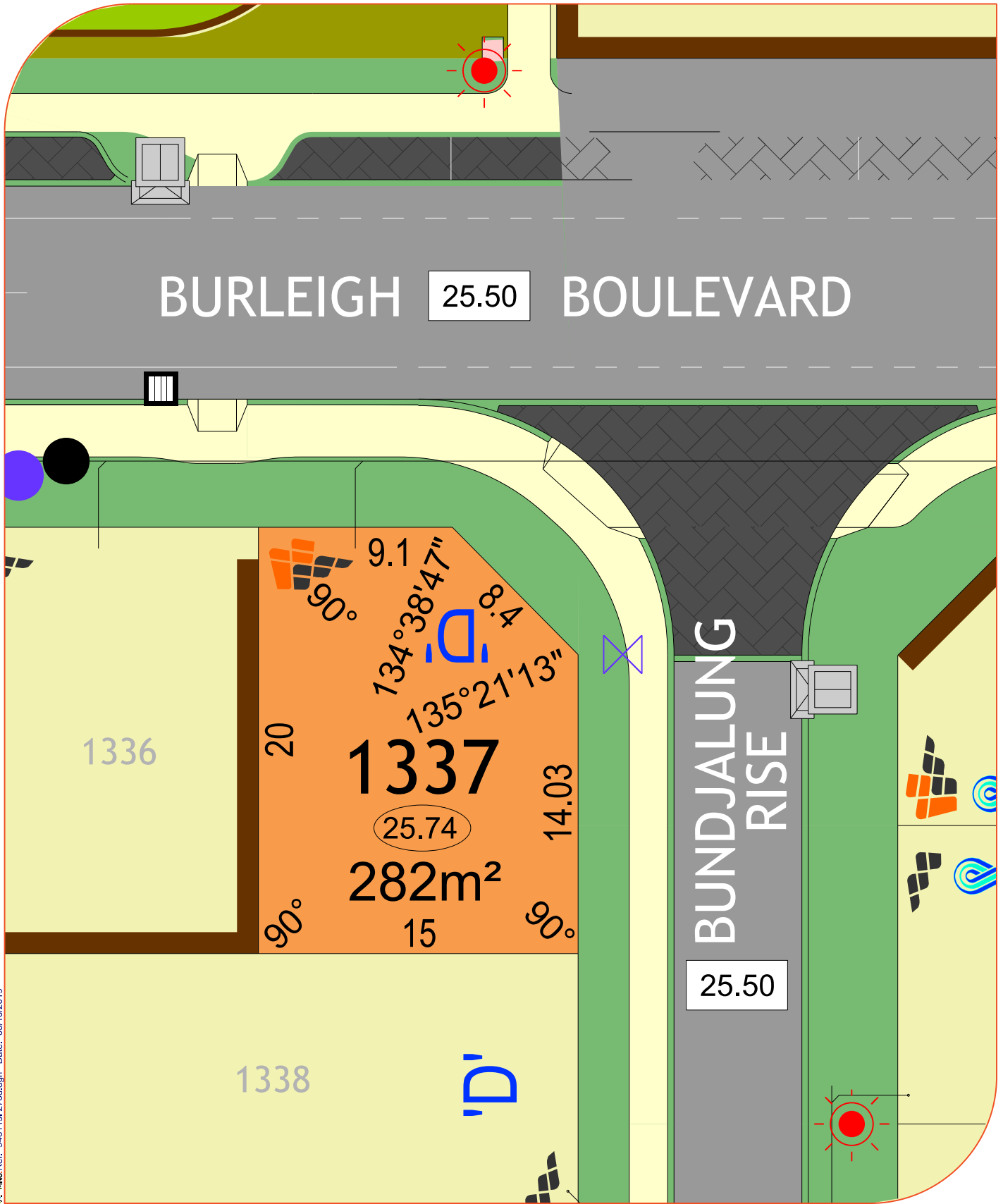


Scale 1:250

All Dimensions and Areas are subject to survey. The particulars on this brochure are supplied for identification purposes only and shall not be taken as a representation in any aspect on the part of the vendor or its agents. Authorities should be consulted when services are contained within lot boundaries as building restrictions may apply. All retaining walls, services and associated easements are shown exaggerated for legibility.

jindowie / Stage 16

PARCEL



MNG Ref:- 94611st276c.dgn Date:- 03/10/2019

LEGEND:

Drainage Services

Manhole Side Entry Pit Grate

Sewer Line

Manhole Connection

Electrical

Powerdome Connection Lightpole

Water Services

Connection Valve Hydrant 'D' Deferred

Brick Paving

Brick Paving

Social Housing

Social Housing

Footpath

Footpath

Retaining Wall

Retaining Wall

Vehicle Access Restriction

Vehicle Access Restriction

Padmount site

Padmount site

Lot Levels

Lot Levels (34.67)

Road Level

Road Level (39.50)

Bushfire Attack Level

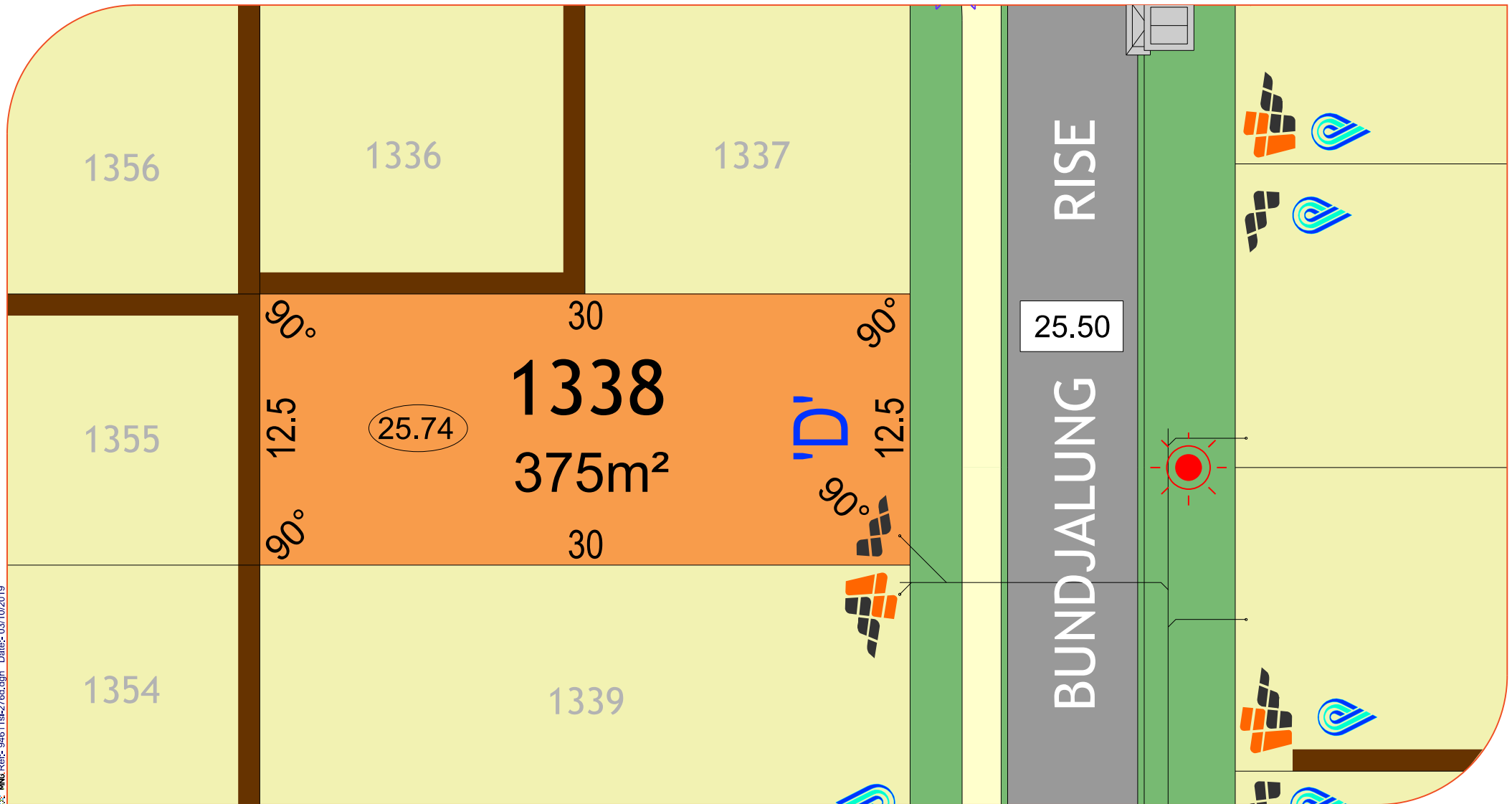
BAL 12.5 BAL 29 BAL 19 BAL 40

NORTH



Scale 1:250

All Dimensions and Areas are subject to survey. The particulars on this brochure are supplied for identification purposes only and shall not be taken as a representation in any aspect on the part of the vendor or its agents. Authorities should be consulted when services are contained within lot boundaries as building restrictions may apply. All retaining walls, services and associated easements are shown exaggerated for legibility.

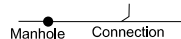


LEGEND:

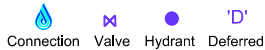
Drainage Services



Sewer Line



Water Services



Electrical



Brick Paving



Social Housing



Footpath



Retaining Wall



Vehicle Access Restriction



Lot Levels



Road Level



Padmount site



Bushfire Attack Level

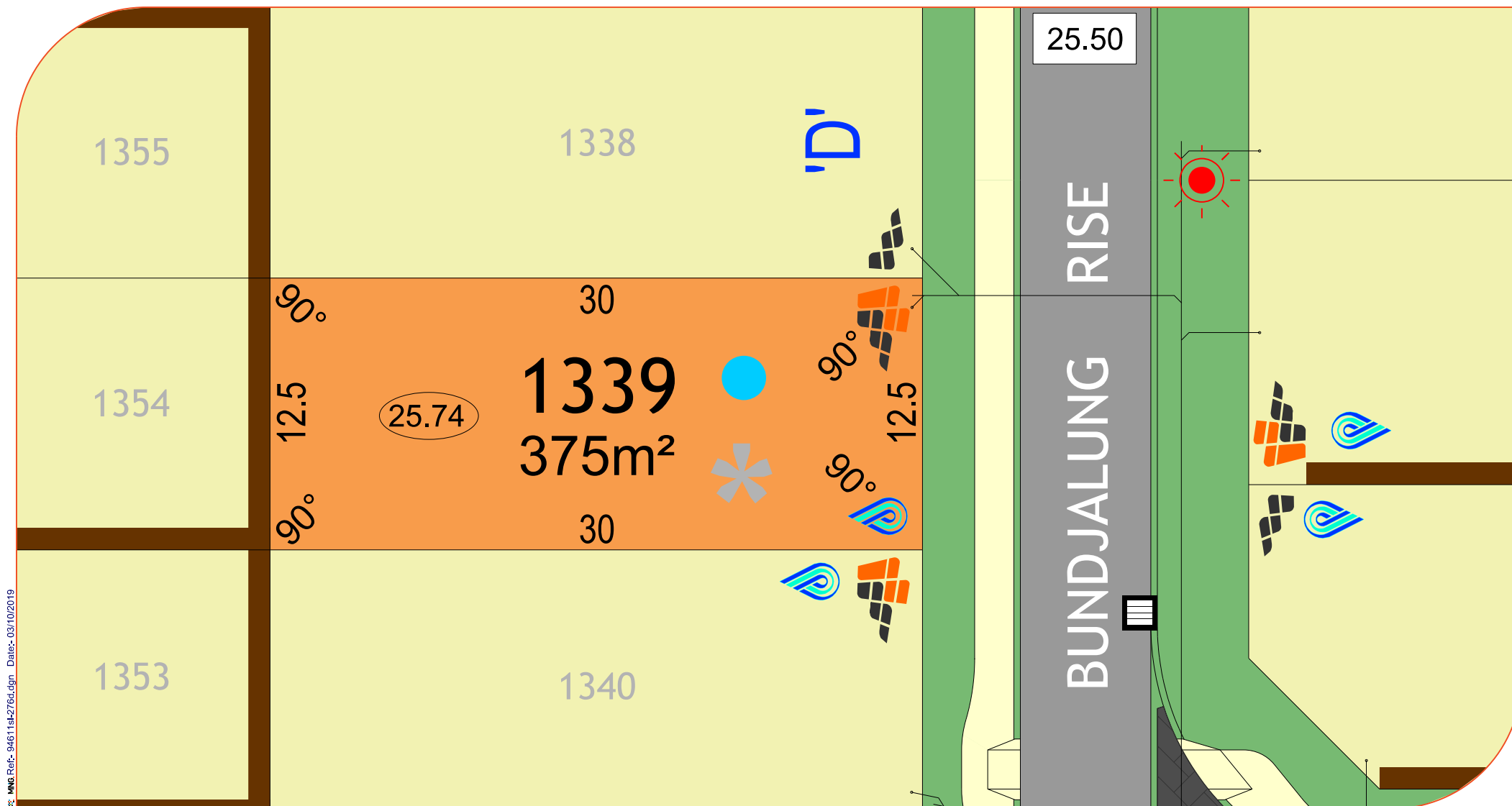


NORTH



All Dimensions and Areas are subject to survey. The particulars on this brochure are supplied for identification purposes only and shall not be taken as a representation in any aspect on the part of the vendor or its agents. Authorities should be consulted when services are contained within lot boundaries as building restrictions may apply. All retaining walls, services and associated easements are shown exaggerated for legibility.

Scale 1:250




LEGEND:


Drainage Services



Sewer Line



Water Services



Electrical



Brick Paving



Social Housing



Footpath



Retaining Wall



Vehicle Access Restriction



Lot Levels



Road Level



Padmount site



Bushfire Attack Level

BAL 12.5 BAL 29

BAL 19  BAL 40 

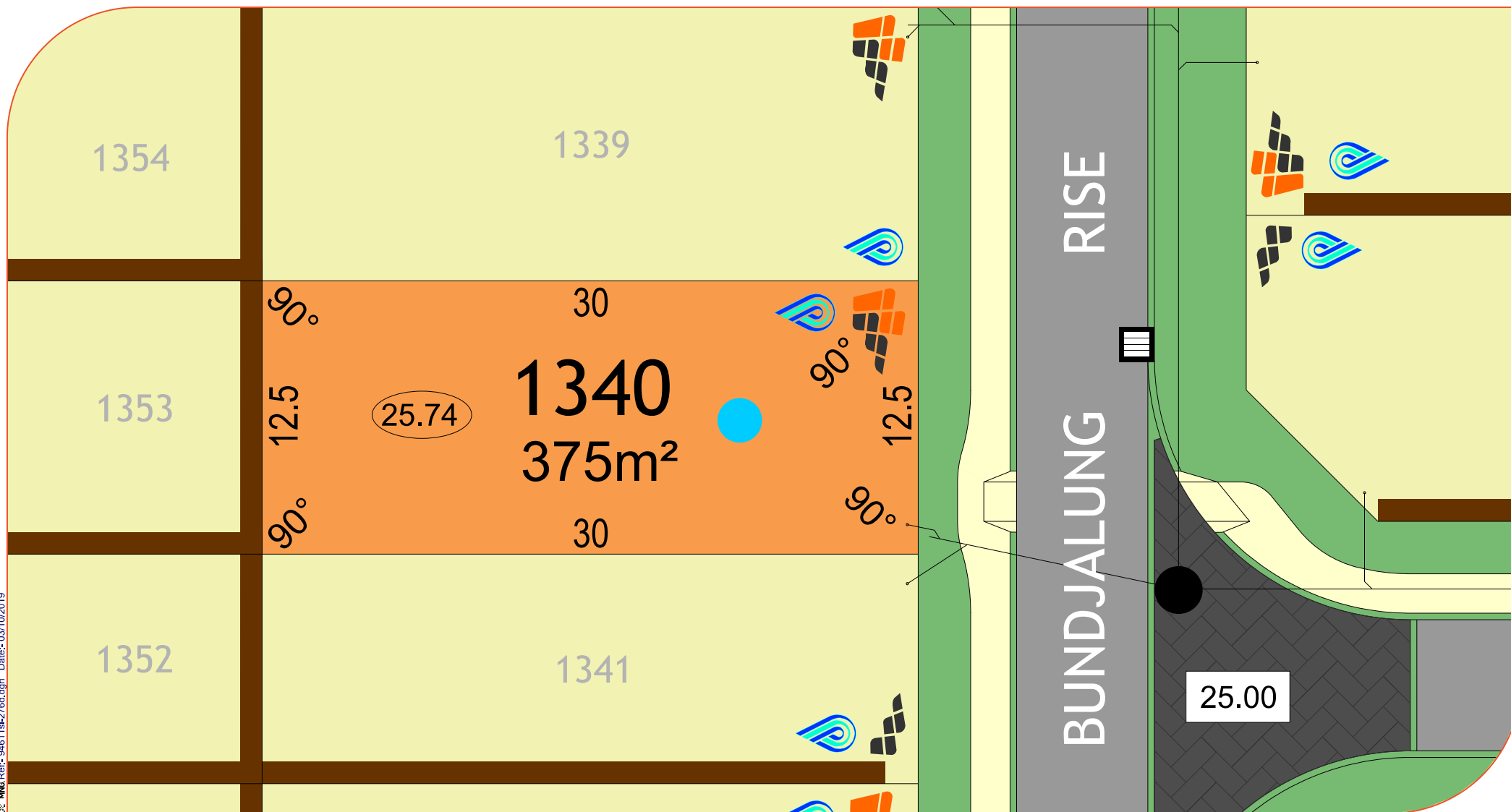
NORTH



Scale 1:250

All Dimensions and Areas are subject to survey. The particulars on this brochure are supplied for identification purposes only and shall not be taken as a representation in any aspect on the part of the vendor or its agents. Authorities should be consulted when services are contained within lot boundaries as building restrictions may apply. All retaining walls, services and associated easements are shown exaggerated for legibility.

\\NS Ref- 94611sl-276d.dgn Date- 03/10/2019




LEGEND:

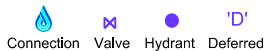
Drainage Services



Sewer Line



Water Services



Electrical



Brick Paving



Social Housing



Footpath



Retaining Wall



Vehicle Access Restriction



Lot Levels



Road Level



Padmount site



Bushfire Attack Level

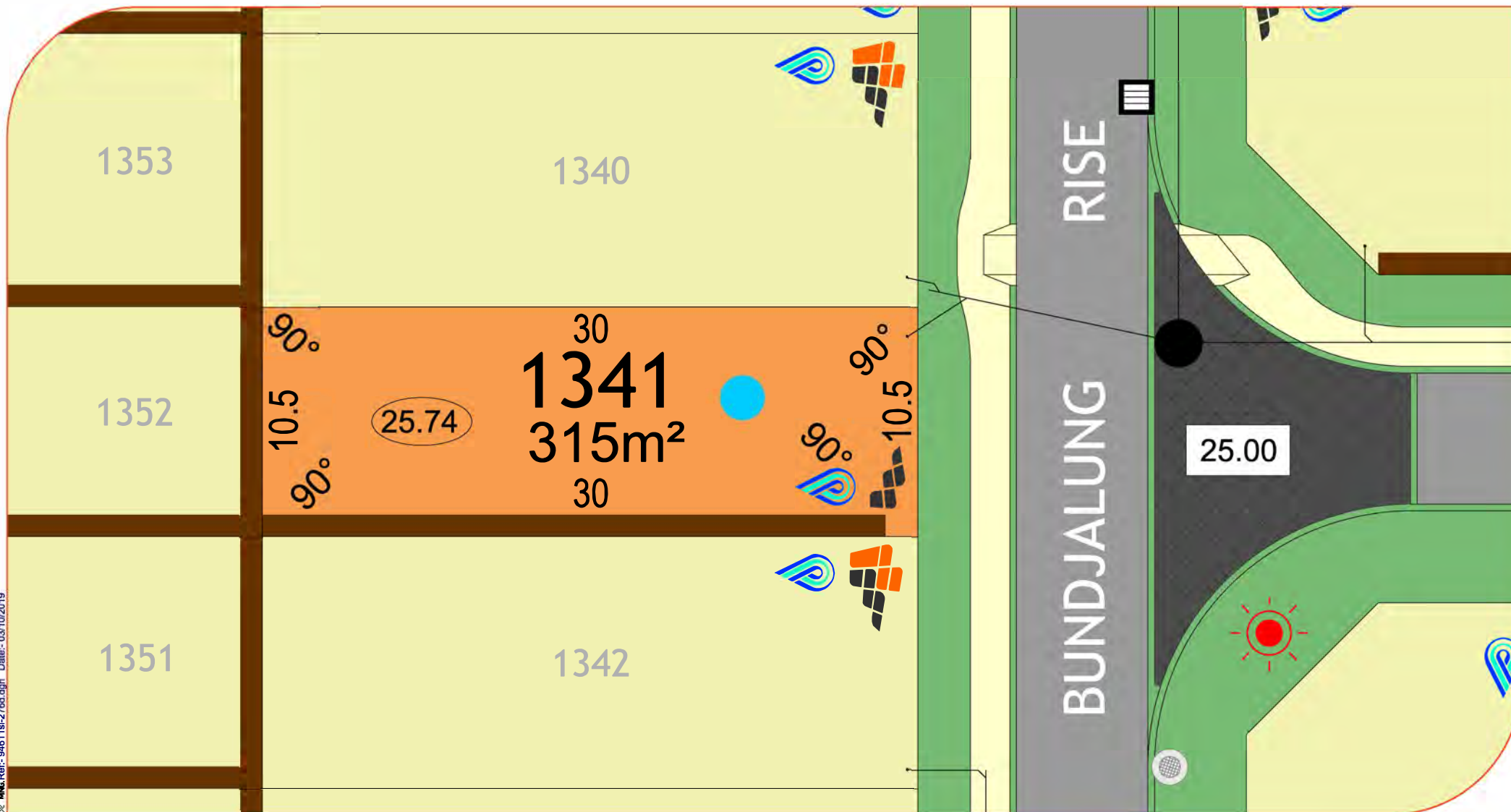


NORTH



All Dimensions and Areas are subject to survey. The particulars on this brochure are supplied for identification purposes only and shall not be taken as a representation in any aspect on the part of the vendor or its agents. Authorities should be consulted when services are contained within lot boundaries as building restrictions may apply. All retaining walls, services and associated easements are shown exaggerated for legibility.

Scale 1:250

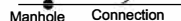


LEGEND:

Drainage Services



Sewer Line



Water Services



Electrical



Brick Paving



Social Housing



Footpath



Retaining Wall



Vehicle Access Restriction



Lot Levels



Road Level



Padmount site



Bushfire Attack Level

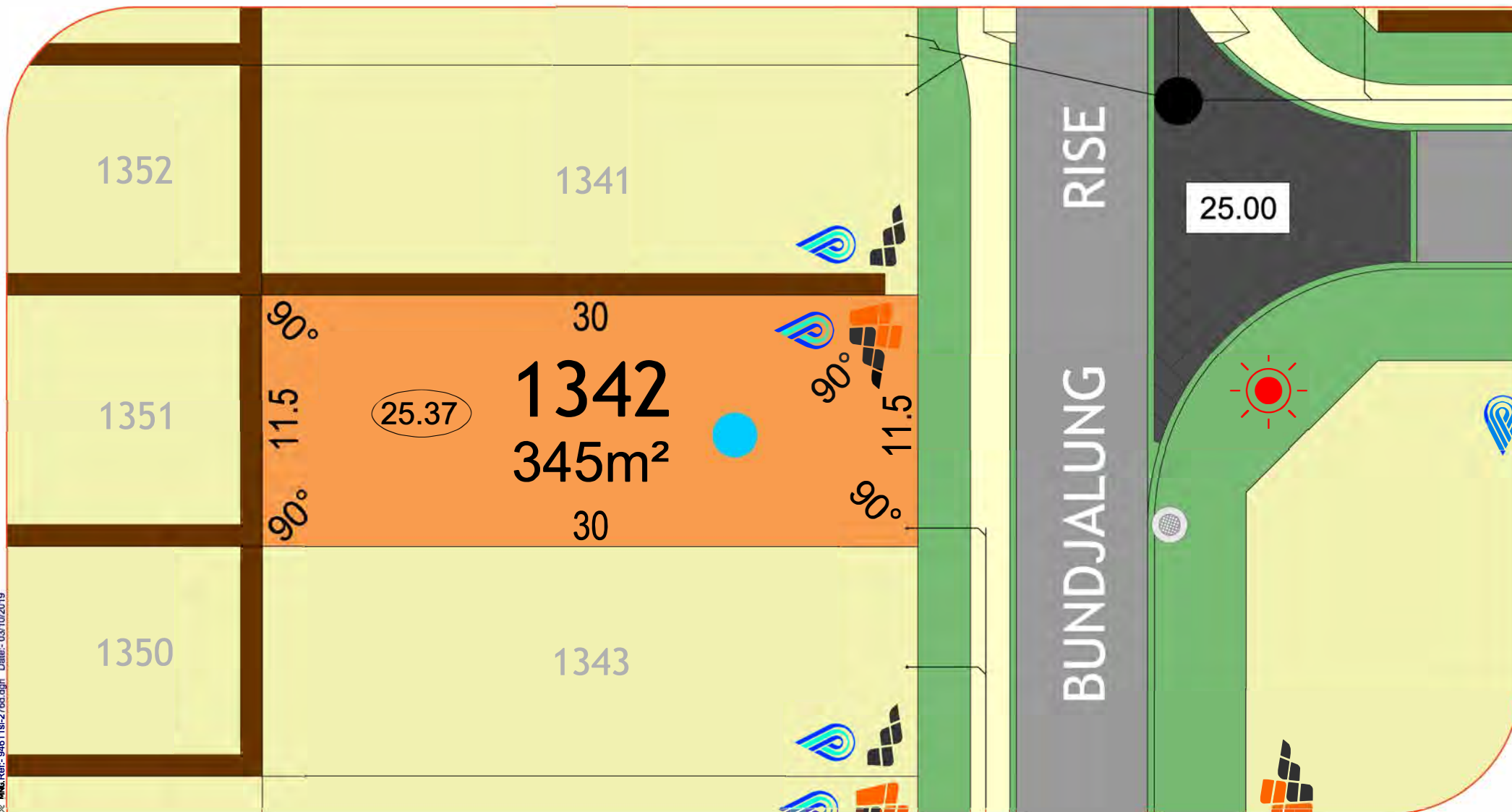


NORTH



Scale 1:250

All Dimensions and Areas are subject to survey. The particulars on this brochure are supplied for identification purposes only and shall not be taken as a representation in any aspect on the part of the vendor or its agents. Authorities should be consulted when services are contained within lot boundaries as building restrictions may apply. All retaining walls, services and associated easements are shown exaggerated for legibility.

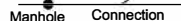


LEGEND:

Drainage Services



Sewer Line



Water Services



Electrical



Brick Paving



Social Housing



Footpath



Retaining Wall



Vehicle Access Restriction



Lot Levels



Road Level



Padmount site



Bushfire Attack Level

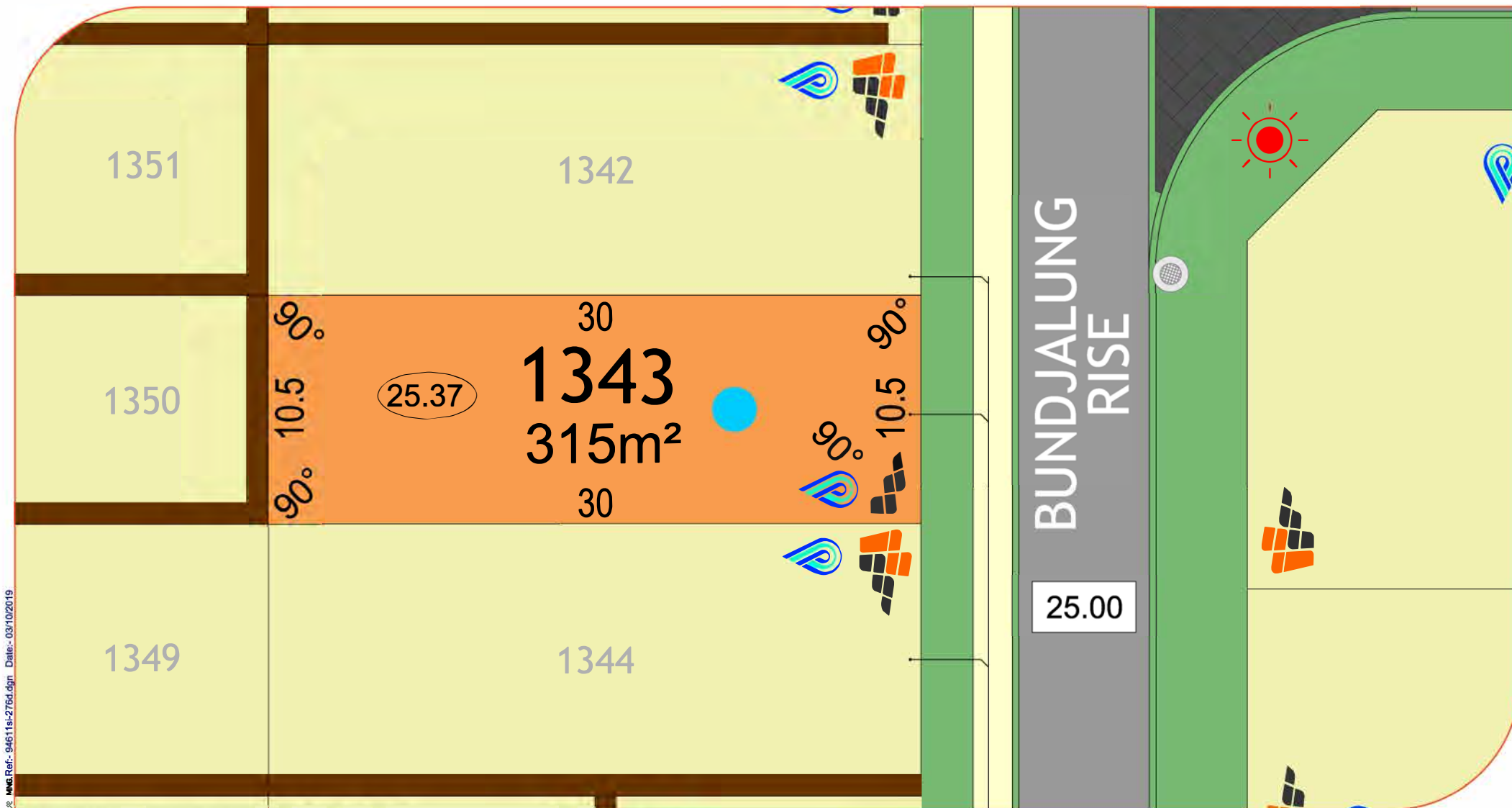


NORTH



Scale 1:250


All Dimensions and Areas are subject to survey. The particulars on this brochure are supplied for identification purposes only and shall not be taken as a representation in any aspect on the part of the vendor or its agents. Authorities should be consulted when services are contained within lot boundaries as building restrictions may apply. All retaining walls, services and associated easements are shown exaggerated for legibility.



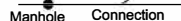
MNS Ref- 94611sl-276d.dgn Date:- 03/10/2019

LEGEND:

Drainage Services



Sewer Line



Water Services



Electrical



Brick Paving



Social Housing



Footpath



Retaining Wall



Vehicle Access Restriction



Lot Levels



Road Level



Padmount site



Bushfire Attack Level



NORTH



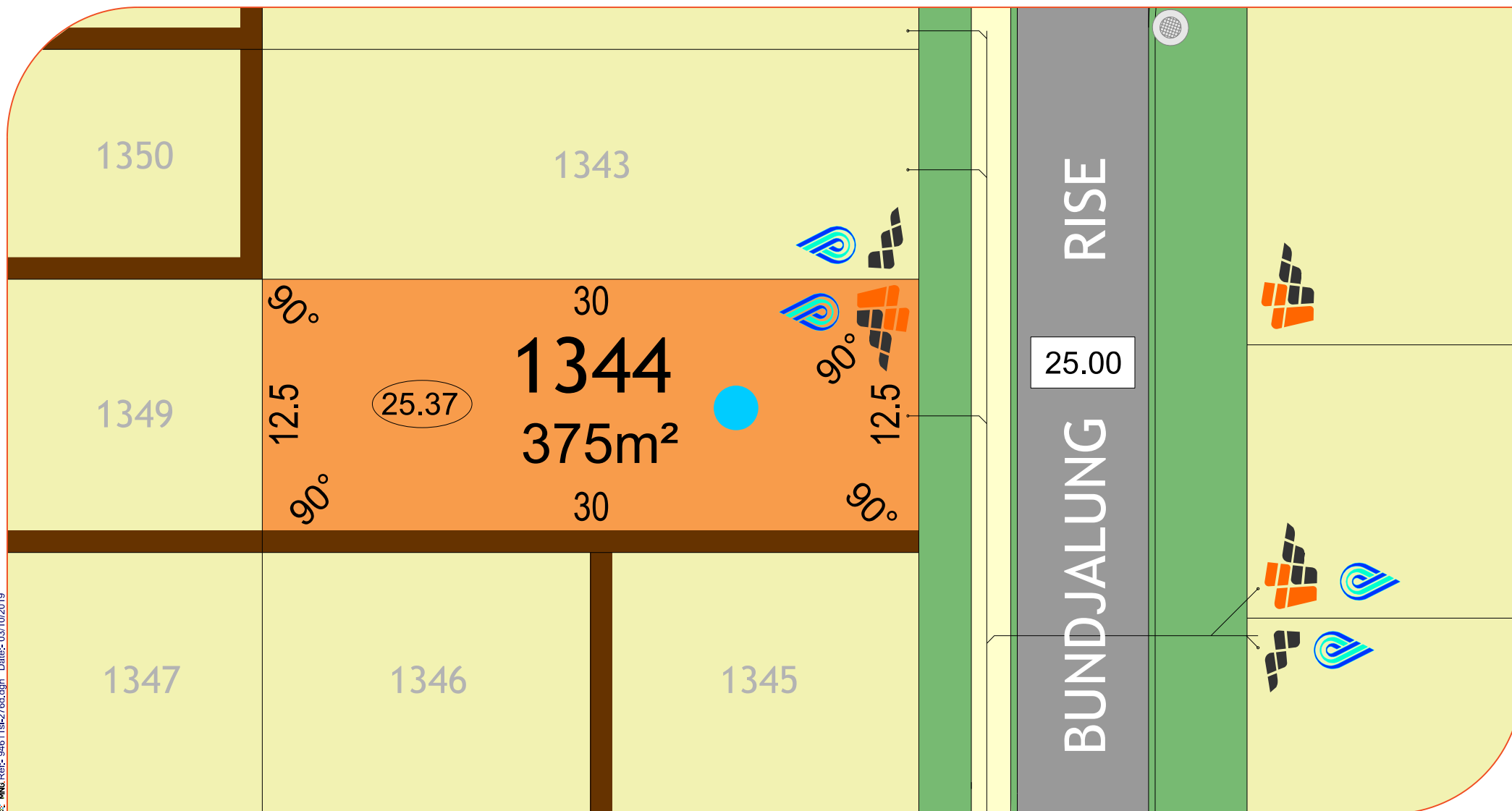
Scale 1:250

All Dimensions and Areas are subject to survey. The particulars on this brochure are supplied for identification purposes only and shall not be taken as a representation in any aspect on the part of the vendor or its agents. Authorities should be consulted when services are contained within lot boundaries as building restrictions may apply. All retaining walls, services and associated easements are shown exaggerated for legibility.

jindowie / Stage 16

parcel.

\\msb-ref-94611sl-276d.dgn Date: 03/10/2019

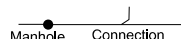


LEGEND:

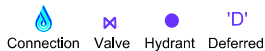
Drainage Services



Sewer Line



Water Services



Electrical



Brick Paving



Social Housing



Footpath



Retaining Wall



Vehicle Access Restriction



Lot Levels



Road Level



Padmount site



Bushfire Attack Level

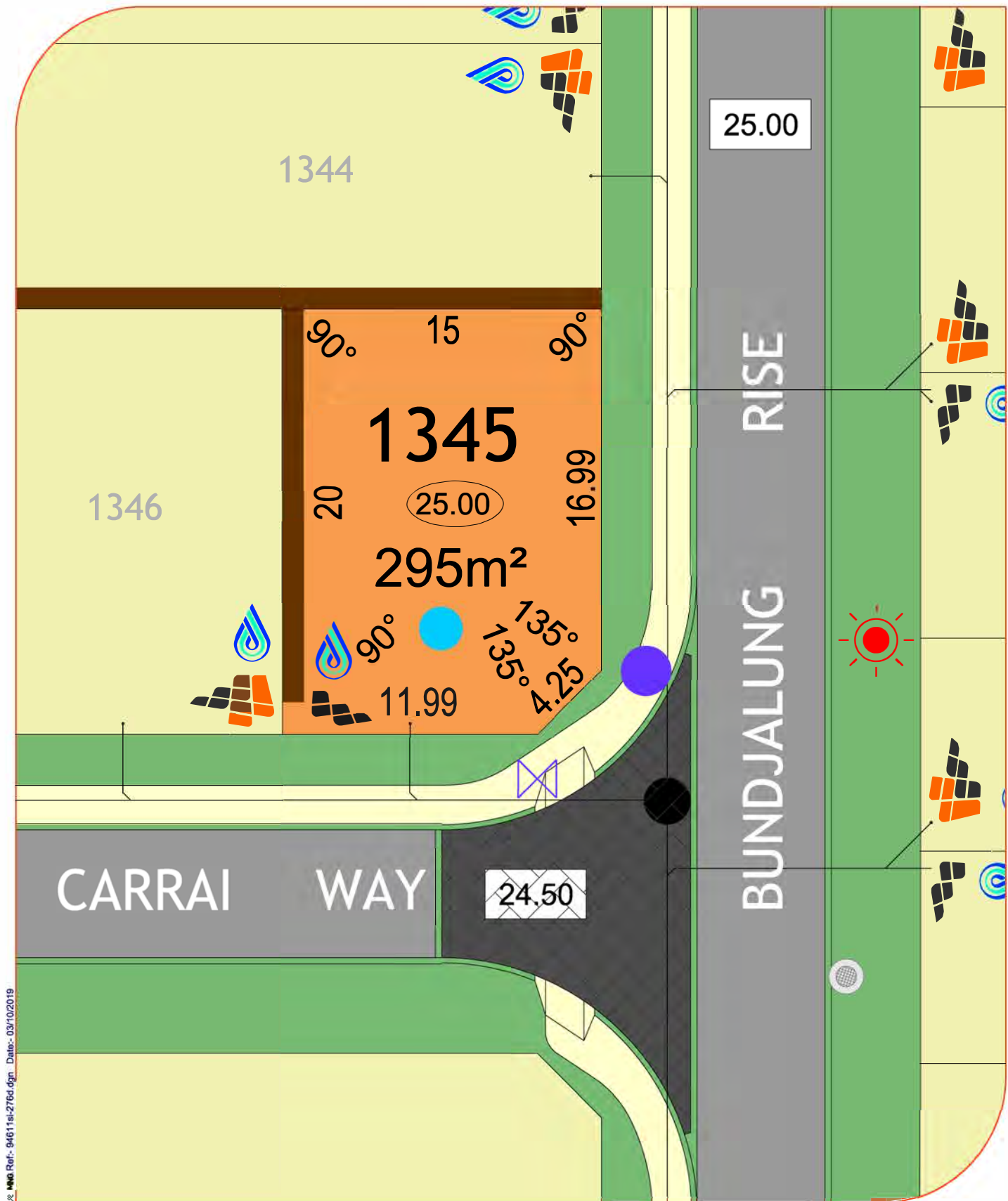


NORTH



Scale 1:250

All Dimensions and Areas are subject to survey. The particulars on this brochure are supplied for identification purposes only and shall not be taken as a representation in any aspect on the part of the vendor or its agents. Authorities should be consulted when services are contained within lot boundaries as building restrictions may apply. All retaining walls, services and associated easements are shown exaggerated for legibility.



MEG Ref- 94611s-276d.dgn Date- 03/10/2019


LEGEND:

Drainage Services

Sewer Line

Electrical

Water Services



Brick Paving

Social Housing

Footpath

Retaining Wall

Vehicle Access Restriction



Padmount site

Lot Levels

Road Level

Bushfire Attack Level



NORTH

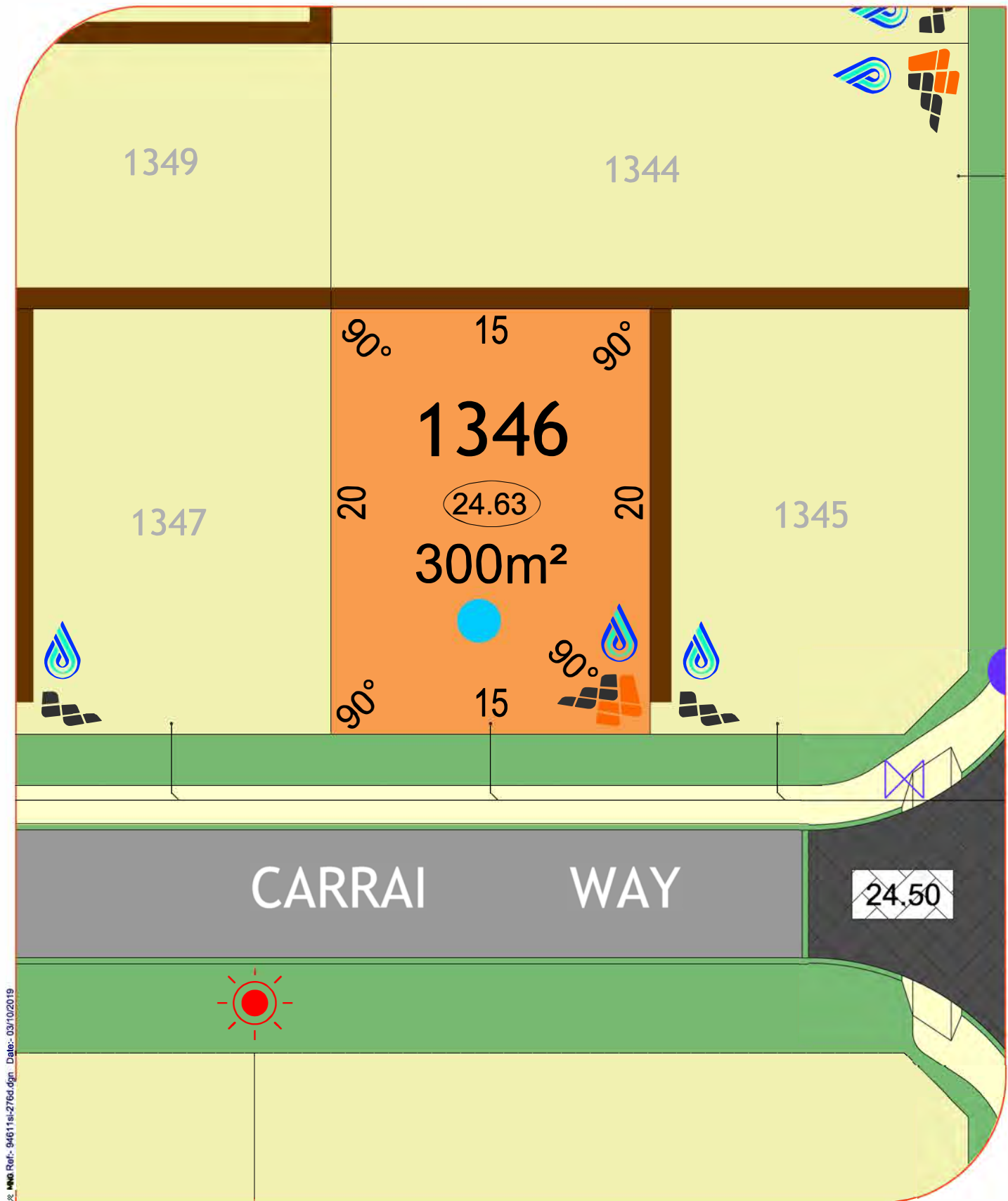


Scale 1:250

All Dimensions and Areas are subject to survey. The particulars on this brochure are supplied for identification purposes only and shall not be taken as a representation in any aspect on the part of the vendor or its agents. Authorities should be consulted when services are contained within lot boundaries as building restrictions may apply. All retaining walls, services and associated easements are shown exaggerated for legibility.

jindowie / Stage 16

parcel.




LEGEND:

Drainage Services

Sewer Line

Electrical

Water Services



Brick Paving

Social Housing

Footpath

Retaining Wall

Vehicle Access Restriction



Padmount site

Lot Levels

Road Level

Bushfire Attack Level

BAL 12.5
BAL 19



NORTH

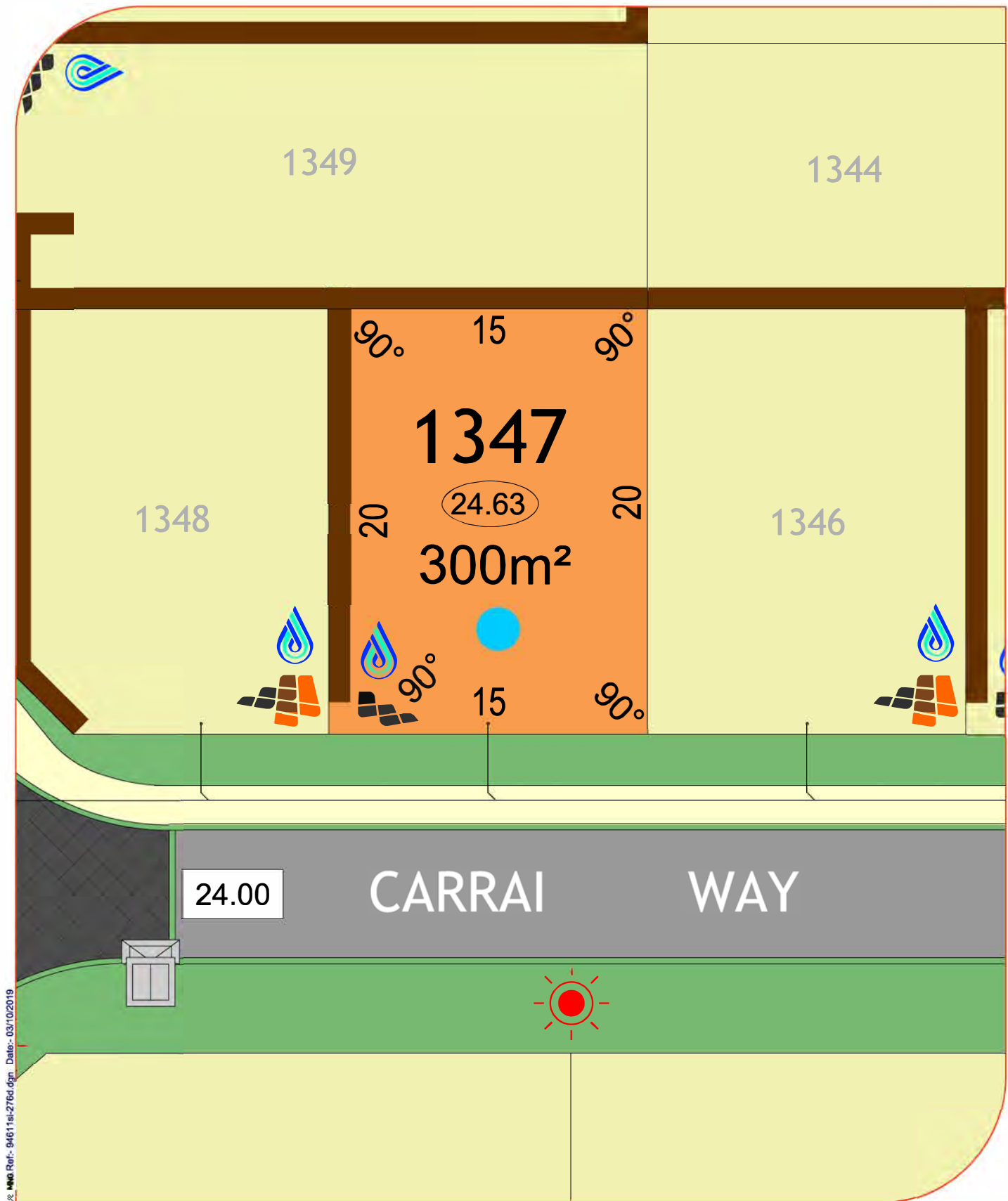


Scale 1:250

All Dimensions and Areas are subject to survey. The particulars on this brochure are supplied for identification purposes only and shall not be taken as a representation in any aspect on the part of the vendor or its agents. Authorities should be consulted when services are contained within lot boundaries as building restrictions may apply. All retaining walls, services and associated easements are shown exaggerated for legibility.

jindowie / Stage 16

parcel.



All Dimensions and Areas are subject to survey. The particulars on this brochure are supplied for identification purposes only and shall not be taken as a representation in any aspect on the part of the vendor or its agents. Authorities should be consulted when services are contained within lot boundaries as building restrictions may apply. All retaining walls, services and associated easements are shown exaggerated for legibility.

jindowie / Stage 16

parcel.



MNS Ref:- 94611st276.dgn Date:- 03/10/2019

LEGEND:

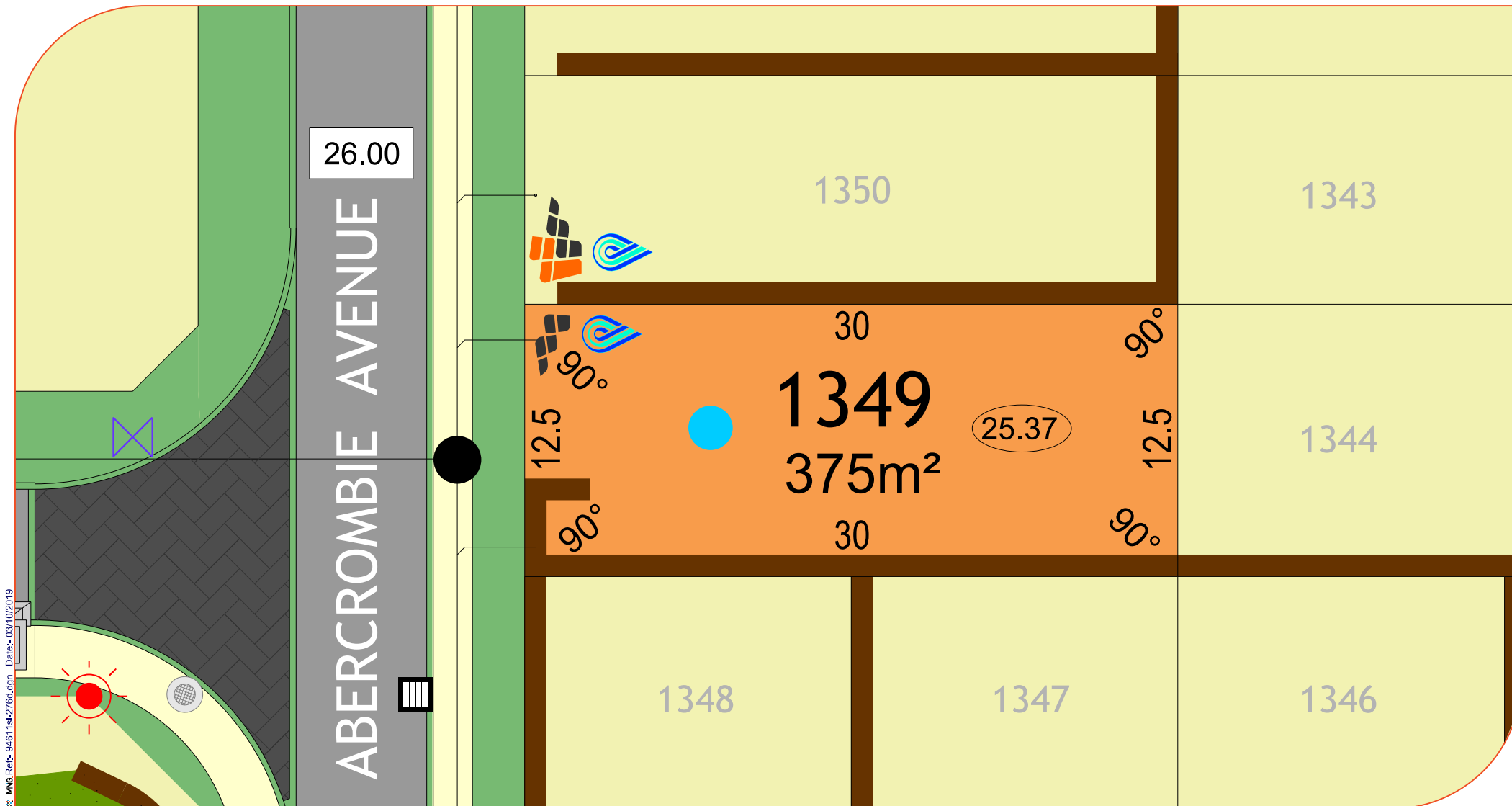
Drainage Services	Manhole	Side Entry Pit	Grate	Brick Paving		Padmount site	
Sewer Line	Manhole	Connection		Social Housing		Lot Levels	(34.67)
Electrical	Powerdome	Connection	Lightpole	Footpath		Road Level	(39.50)
Water Services	Connection	Valve	Hydrant	Retaining Wall		Bushfire Attack Level	
			'D'	Vehicle Access Restriction		BAL 12.5	BAL 29
						BAL 19	BAL 40

NORTH



Scale 1:250

All Dimensions and Areas are subject to survey. The particulars on this brochure are supplied for identification purposes only and shall not be taken as a representation in any aspect on the part of the vendor or its agents. Authorities should be consulted when services are contained within lot boundaries as building restrictions may apply. All retaining walls, services and associated easements are shown exaggerated for legibility.



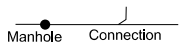
MNS Ref- 94611sl-276d.dgn Date- 03/10/2019

LEGEND:


Drainage Services



Sewer Line



Water Services



Electrical



Brick Paving



Social Housing



Footpath



Retaining Wall



Vehicle Access Restriction



Lot Levels



Road Level



Padmount site



Bushfire Attack Level

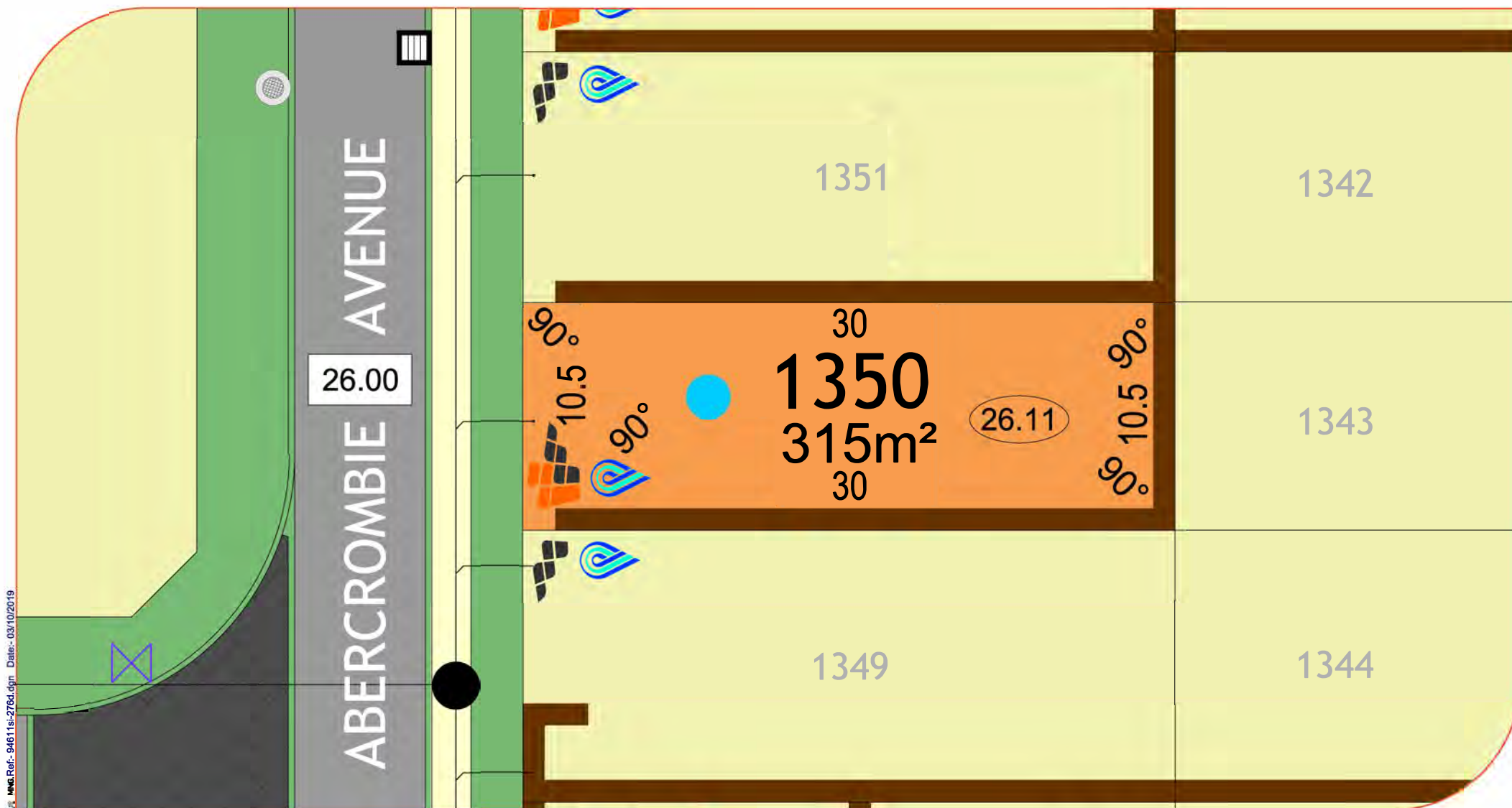


NORTH



All Dimensions and Areas are subject to survey. The particulars on this brochure are supplied for identification purposes only and shall not be taken as a representation in any aspect on the part of the vendor or its agents. Authorities should be consulted when services are contained within lot boundaries as building restrictions may apply. All retaining walls, services and associated easements are shown exaggerated for legibility.

Scale 1:250

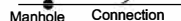


LEGEND:

Drainage Services



Sewer Line



Water Services



Electrical



Brick Paving



Social Housing



Footpath



Retaining Wall



Vehicle Access Restriction



Lot Levels



Road Level



Padmount site



Bushfire Attack Level

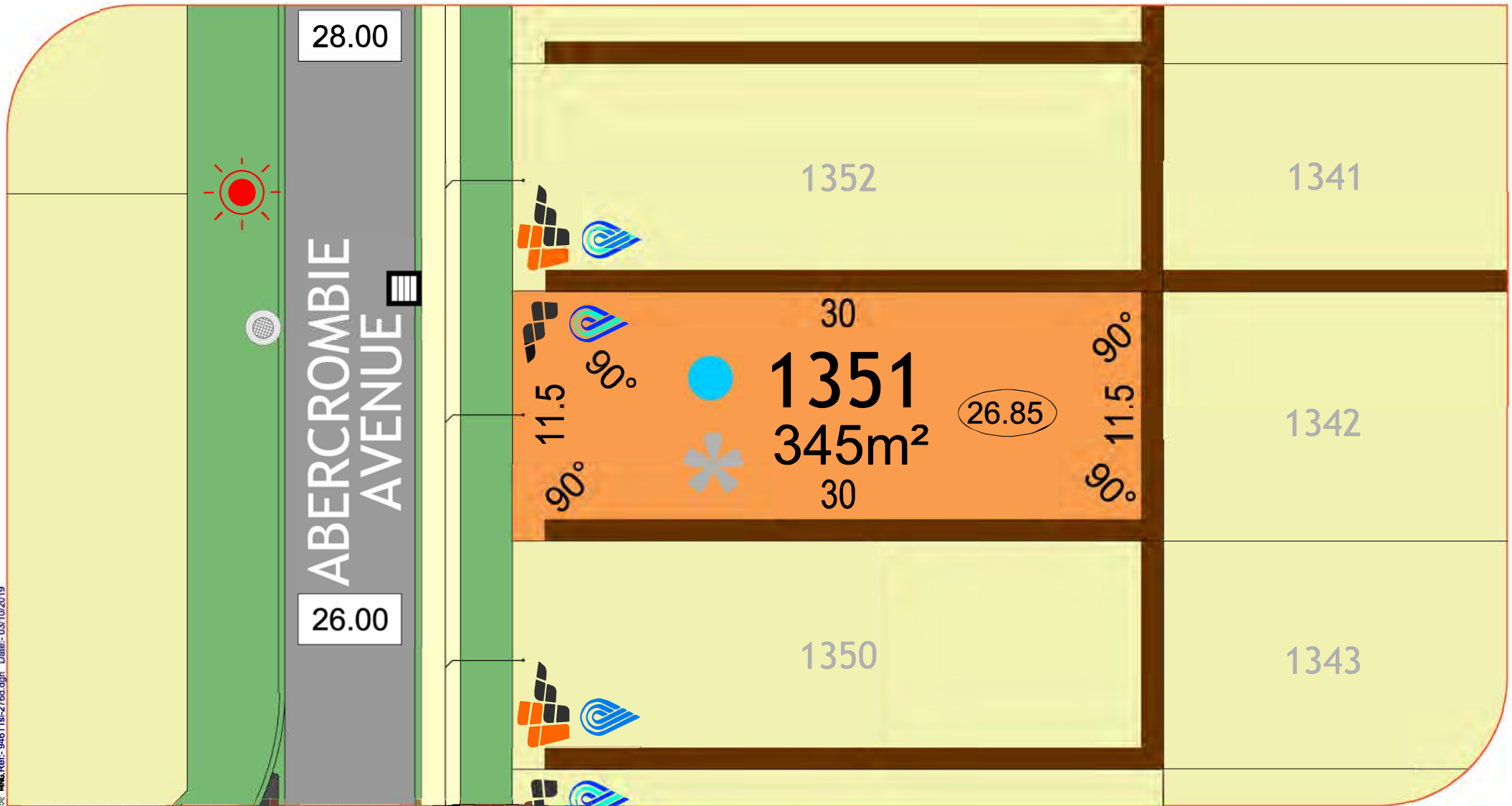


NORTH



All Dimensions and Areas are subject to survey. The particulars on this brochure are supplied for identification purposes only and shall not be taken as a representation in any aspect on the part of the vendor or its agents. Authorities should be consulted when services are contained within lot boundaries as building restrictions may apply. All retaining walls, services and associated easements are shown exaggerated for legibility.

Scale 1:250

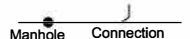


LEGEND:

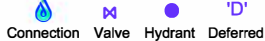
Drainage Services



Sewer Line



Water Services



Electrical



Brick Paving



Social Housing



Footpath



Retaining Wall



Vehicle Access Restriction



Lot Levels



Road Level



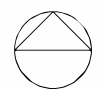
Padmount site



Bushfire Attack Level

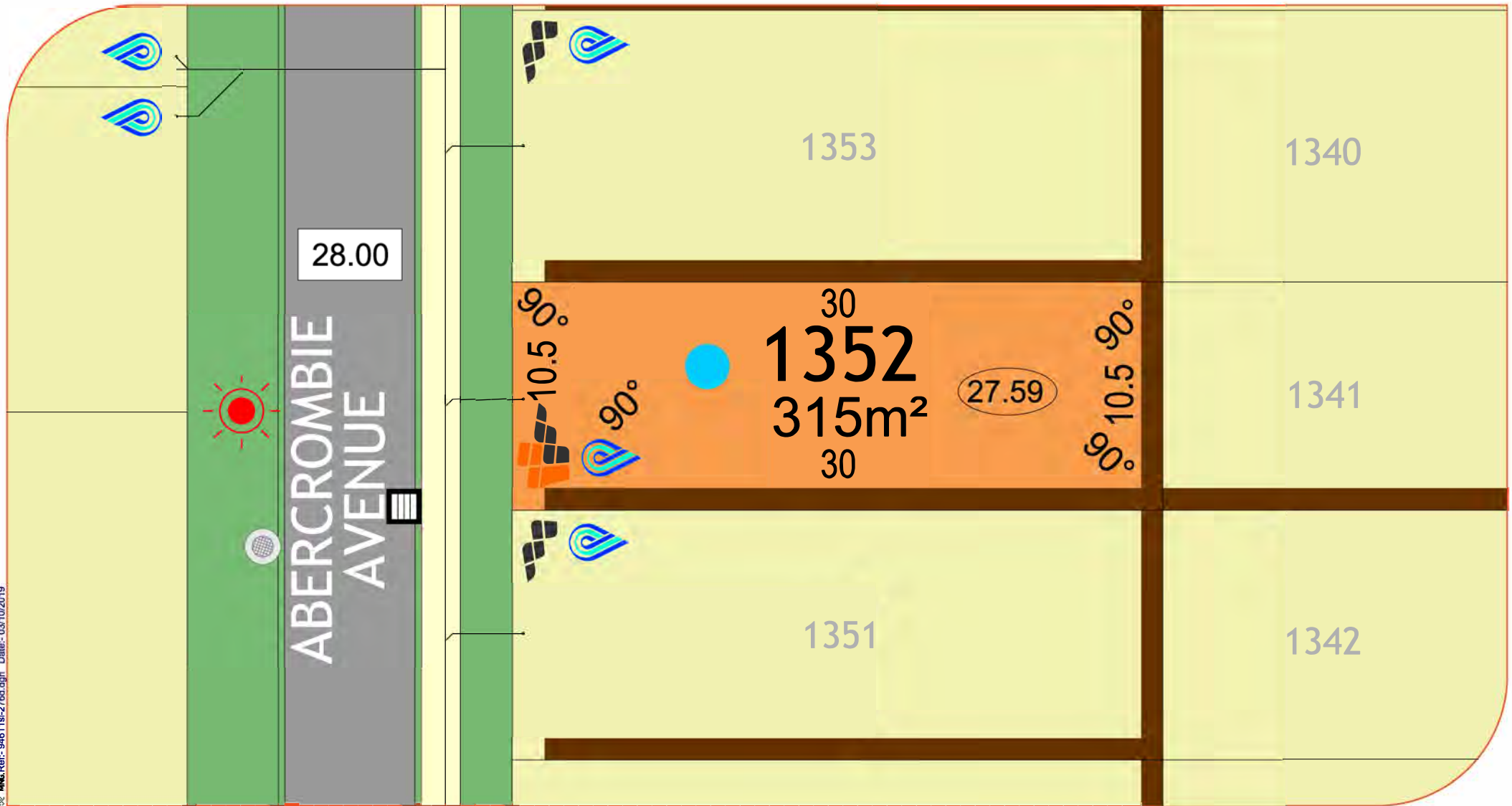


NORTH



All Dimensions and Areas are subject to survey. The particulars on this brochure are supplied for identification purposes only and shall not be taken as a representation in any aspect on the part of the vendor or its agents. Authorities should be consulted when services are contained within lot boundaries as building restrictions may apply. All retaining walls, services and associated easements are shown exaggerated for legibility.

Scale 1:250

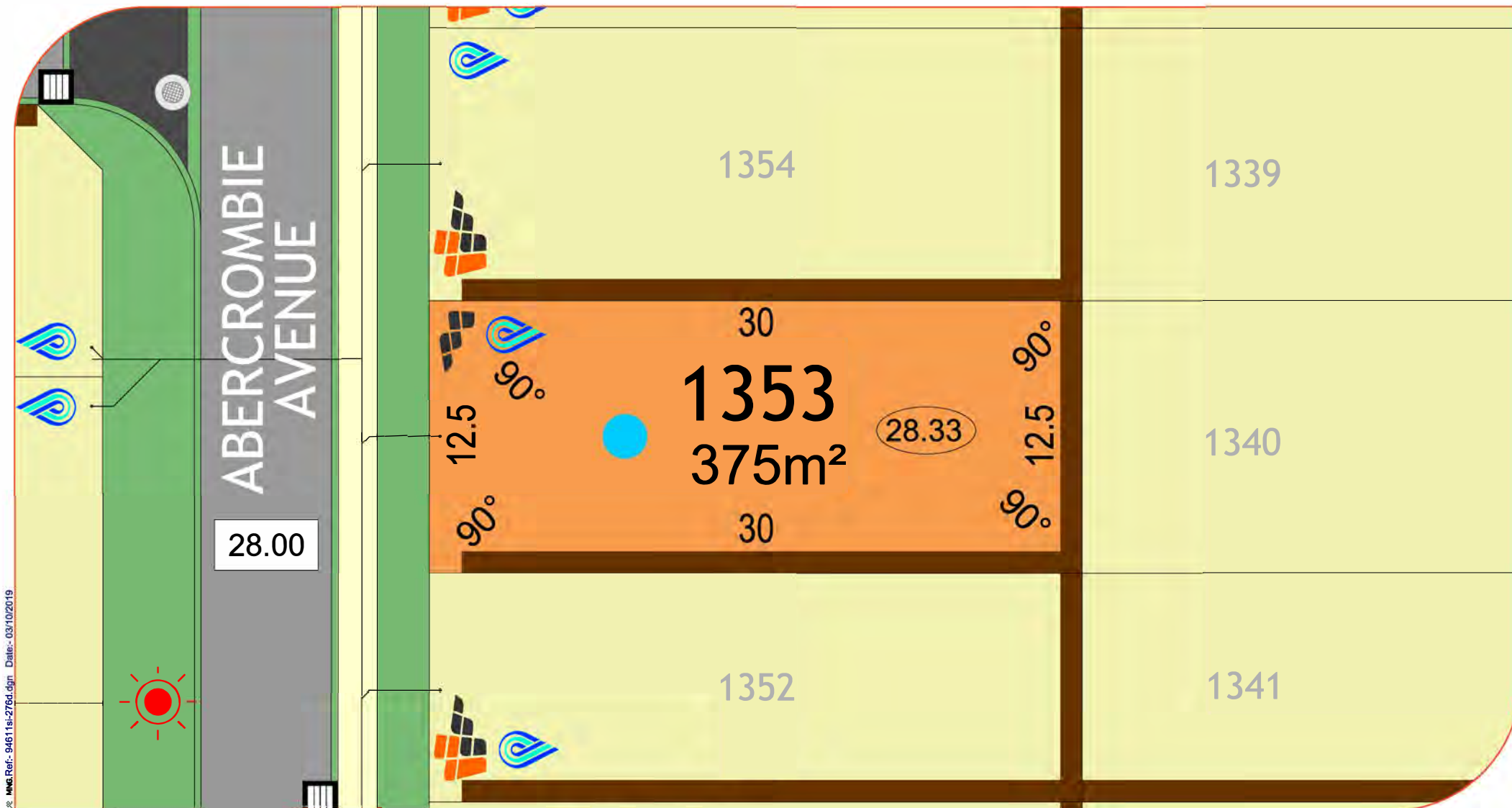


LEGEND:

Drainage Services	Manhole	Side Entry Pit	Grate	Electrical	Powerdome	Connection	Lightpole	Footpath	Lot Levels	Bushfire Attack Level	NORTH
Sewer Line	Manhole	Connection		Brick Paving				Retaining Wall	Road Level	BAL 12.5	
Water Services	Connection	Valve	Hydrant	Social Housing				Vehicle Access Restriction	Padmount site	BAL 19	
			'D'							BAL 29	
										BAL 40	

All Dimensions and Areas are subject to survey. The particulars on this brochure are supplied for identification purposes only and shall not be taken as a representation in any aspect on the part of the vendor or its agents. Authorities should be consulted when services are contained within lot boundaries as building restrictions may apply. All retaining walls, services and associated easements are shown exaggerated for legibility.

Scale 1:250




MWA Ref: 94611sl-276d.dgn Date: 03/10/2019

LEGEND:

Drainage Services



Sewer Line



Water Services



Electrical



Brick Paving



Social Housing



Footpath



Retaining Wall



Vehicle Access Restriction



Lot Levels



Road Level



Padmount site



Bushfire Attack Level



NORTH



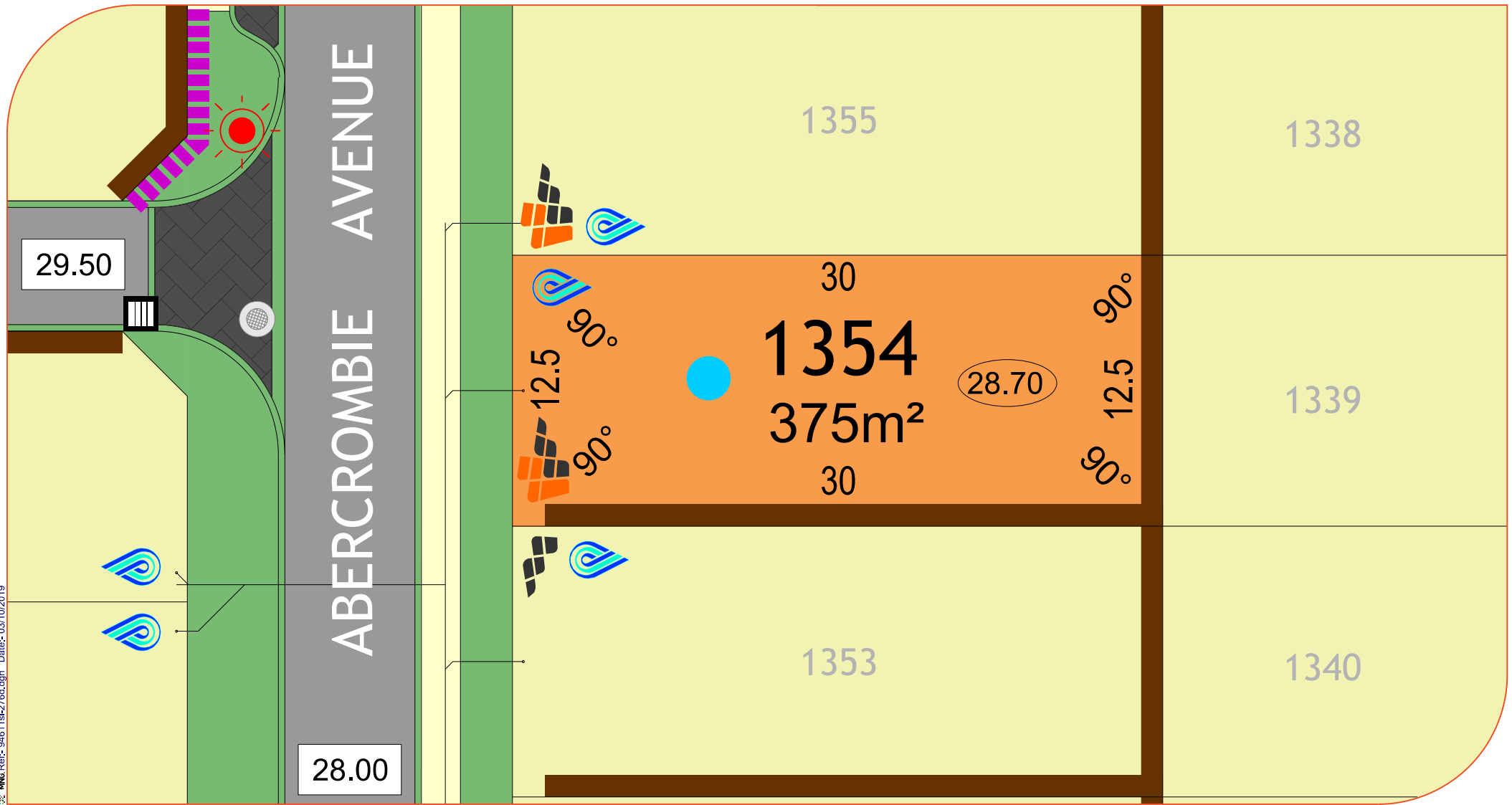
All Dimensions and Areas are subject to survey. The particulars on this brochure are supplied for identification purposes only and shall not be taken as a representation in any aspect on the part of the vendor or its agents. Authorities should be consulted when services are contained within lot boundaries as building restrictions may apply. All retaining walls, services and associated easements are shown exaggerated for legibility.

Scale 1:250

jindowie / Stage 16

parcel.

\\msw\Ref-94611sl-276d.dgn Date: 03/10/2019

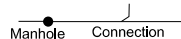


LEGEND:

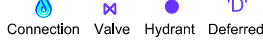
Drainage Services



Sewer Line



Water Services



Electrical



Brick Paving



Social Housing



Footpath



Retaining Wall



Vehicle Access Restriction



Lot Levels



Road Level



Padmount site



Bushfire Attack Level

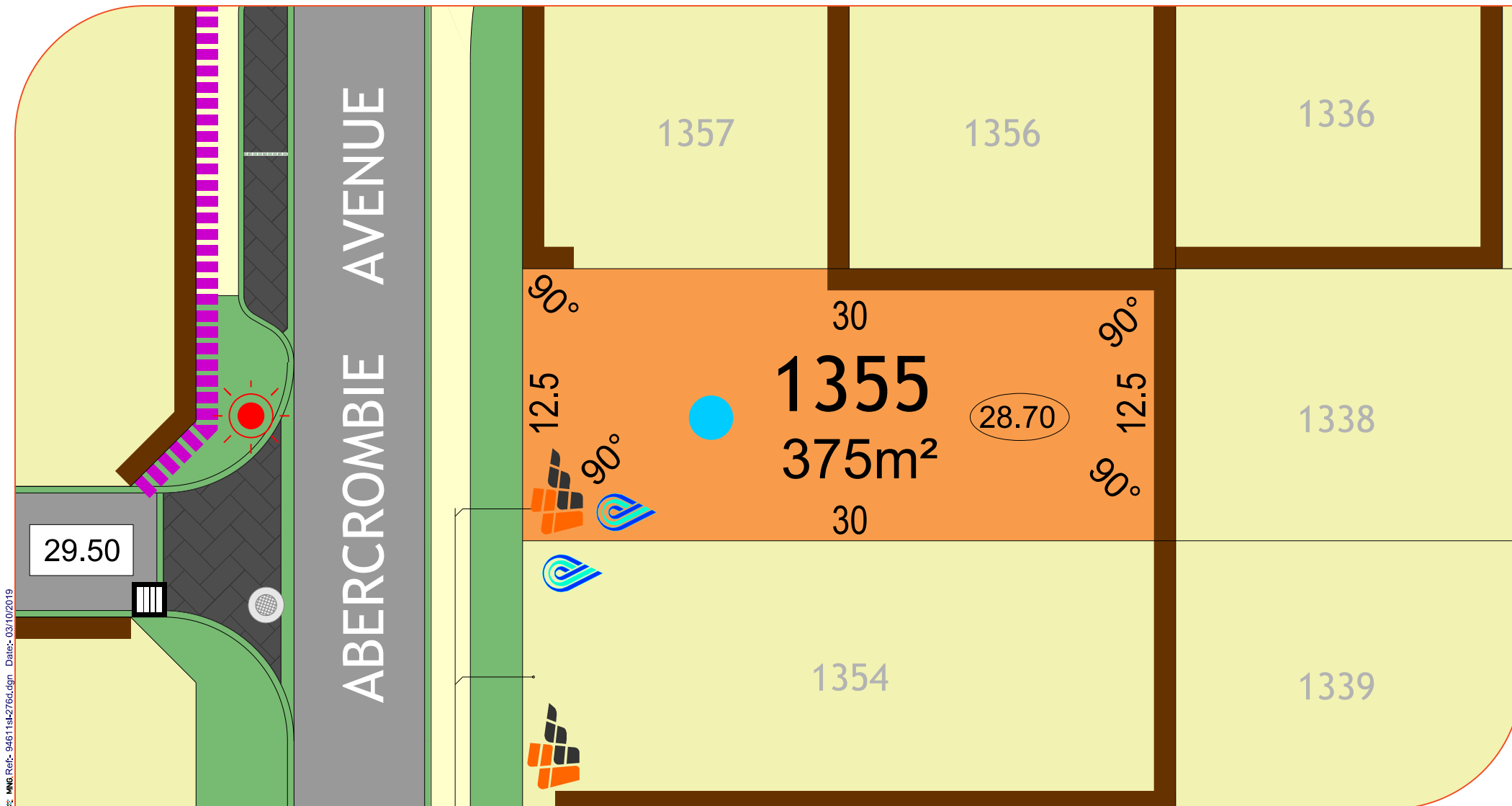


NORTH



Scale 1:250


All Dimensions and Areas are subject to survey. The particulars on this brochure are supplied for identification purposes only and shall not be taken as a representation in any aspect on the part of the vendor or its agents. Authorities should be consulted when services are contained within lot boundaries as building restrictions may apply. All retaining walls, services and associated easements are shown exaggerated for legibility.



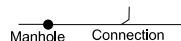
MNS Ref- 94611sl-276d.dgn Date- 03/10/2019

LEGEND:


Drainage Services



Sewer Line



Water Services



Electrical



Brick Paving



Social Housing



Footpath



Retaining Wall



Vehicle Access Restriction



Lot Levels



Road Level



Padmount site



Bushfire Attack Level

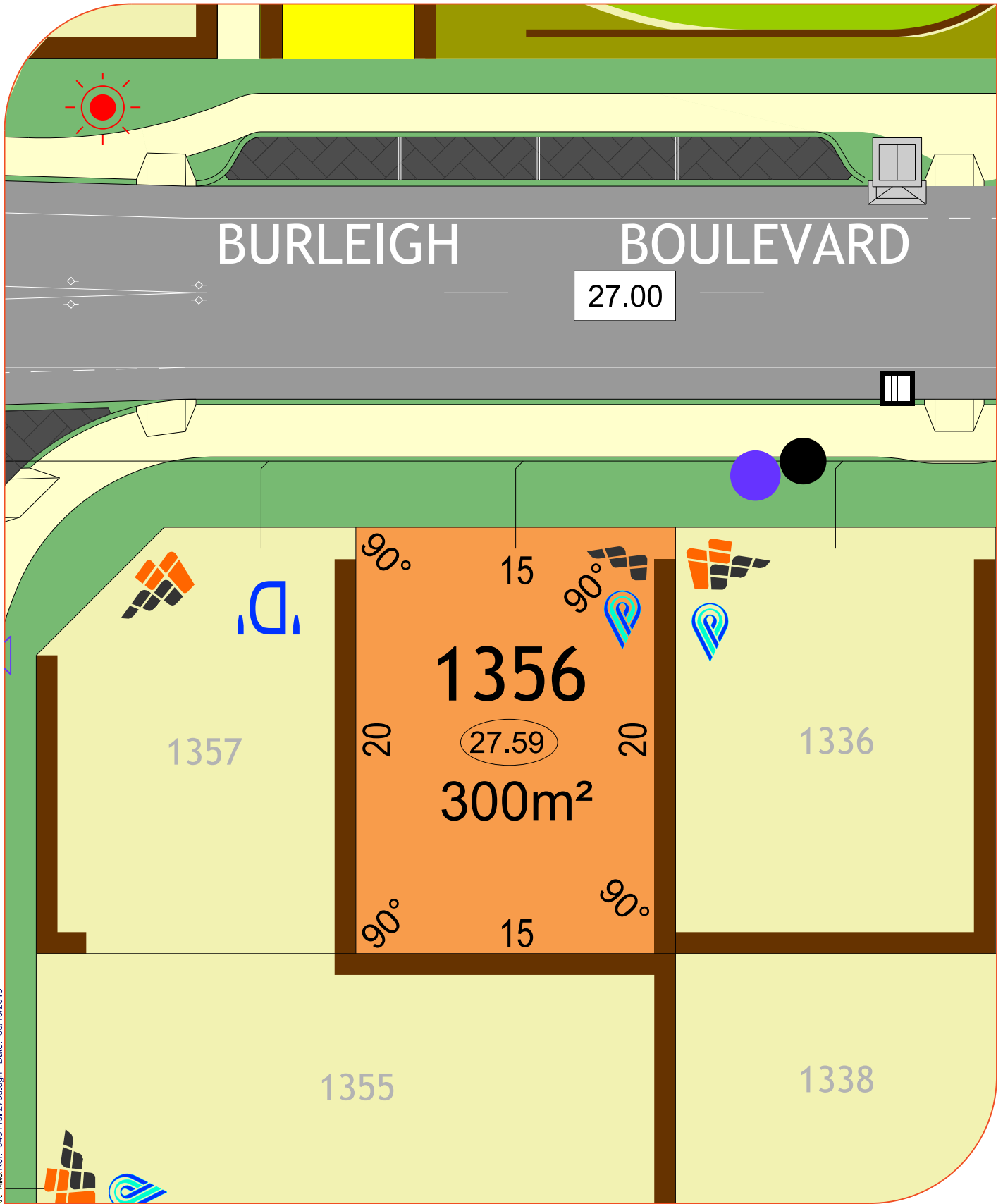


NORTH



Scale 1:250

All Dimensions and Areas are subject to survey. The particulars on this brochure are supplied for identification purposes only and shall not be taken as a representation in any aspect on the part of the vendor or its agents. Authorities should be consulted when services are contained within lot boundaries as building restrictions may apply. All retaining walls, services and associated easements are shown exaggerated for legibility.



MNS Ref:- 94611st276c.dgn Date:- 03/10/2019

LEGEND:

Drainage Services

Sewer Line

Electrical

Water Services

Manhole Side Entry Pit Grate

Manhole Connection

Powerdome Connection Lightpole

Connection Valve Hydrant 'D' Deferred

Brick Paving

Social Housing

Footpath

Retaining Wall

Vehicle Access Restriction

Padmount site

Lot Levels

Road Level

Bushfire Attack Level

BAL 12.5 BAL 19 BAL 29 BAL 40

NORTH

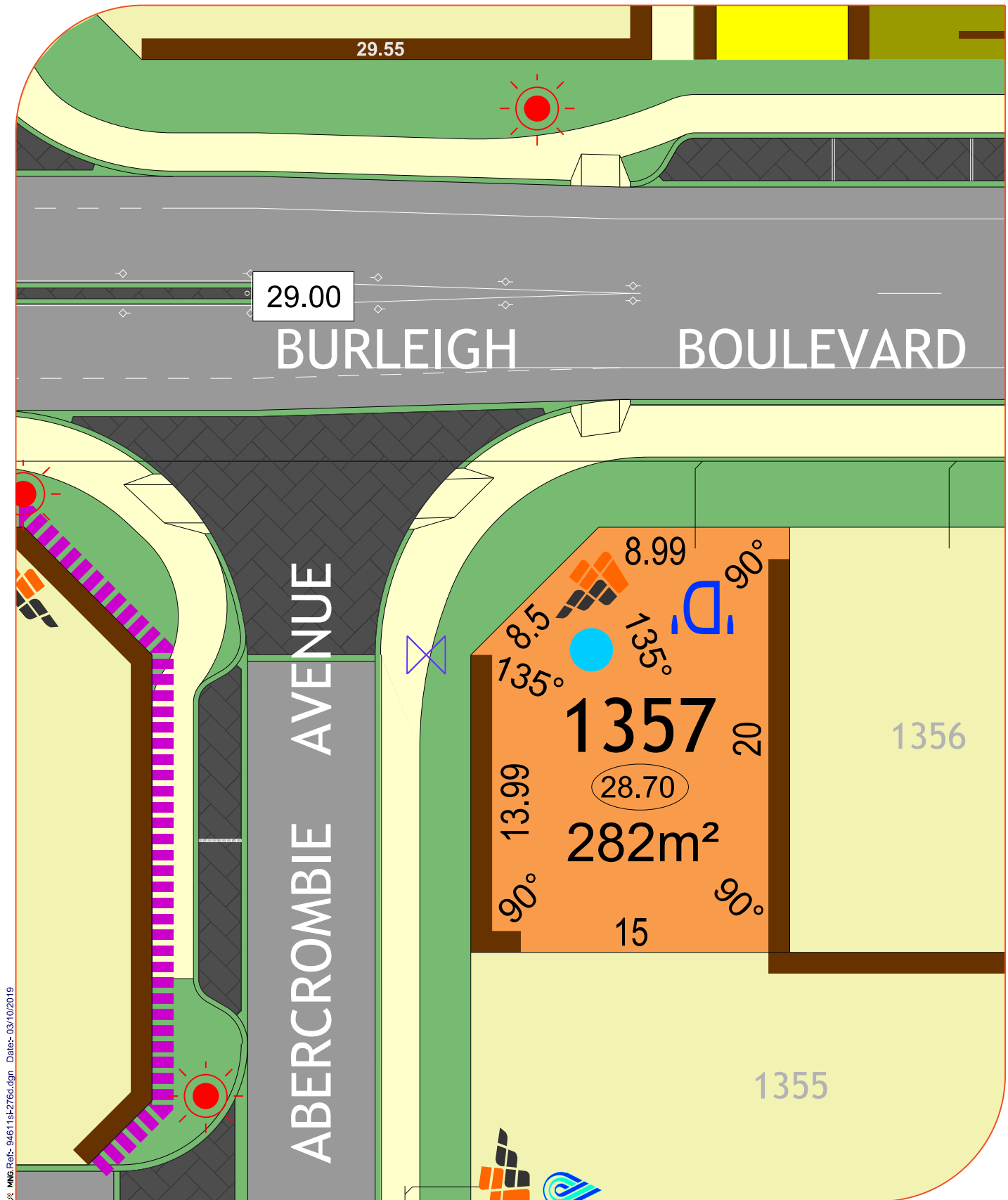


Scale 1:250

All Dimensions and Areas are subject to survey. The particulars on this brochure are supplied for identification purposes only and shall not be taken as a representation in any aspect on the part of the vendor or its agents. Authorities should be consulted when services are contained within lot boundaries as building restrictions may apply. All retaining walls, services and associated easements are shown exaggerated for legibility.

jindowie / Stage 16

PARCEL



MNG Ref:- 94611st276.dgn Date:- 03/10/2019

LEGEND:

Drainage Services

Sewer Line

Electrical

Water Services

Manhole Side Entry Pit Grate

Manhole Connection

Powerdome Connection Lightpole

Connection Valve Hydrant 'D' Deferred

Brick Paving

Social Housing

Footpath

Retaining Wall

Vehicle Access Restriction

Padmount site

Lot Levels

Road Level

Bushfire Attack Level

BAL 12.5 BAL 19 BAL 29 BAL 40

NORTH

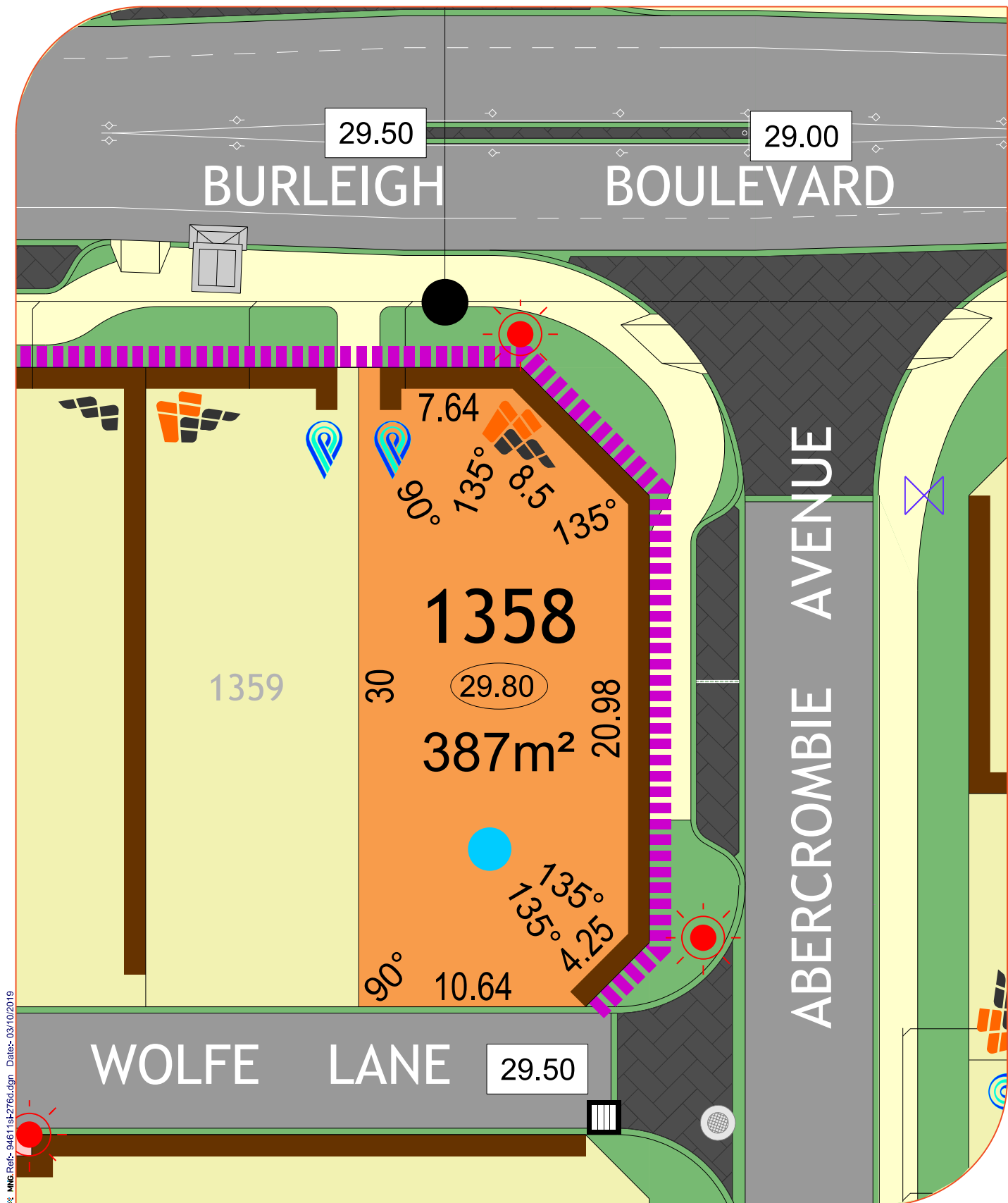


Scale 1:250

All Dimensions and Areas are subject to survey. The particulars on this brochure are supplied for identification purposes only and shall not be taken as a representation in any aspect on the part of the vendor or its agents. Authorities should be consulted when services are contained within lot boundaries as building restrictions may apply. All retaining walls, services and associated easements are shown exaggerated for legibility.

jindowie / Stage 16

PARCEL




MNG Ref- 94611st276c.dgn Date- 03/10/2019

LEGEND:

Drainage Services



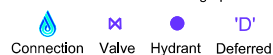
Sewer Line



Electrical



Water Services



Brick Paving



Social Housing



Footpath



Retaining Wall



Vehicle Access Restriction



Padmount site



Lot Levels



Road Level



Bushfire Attack Level

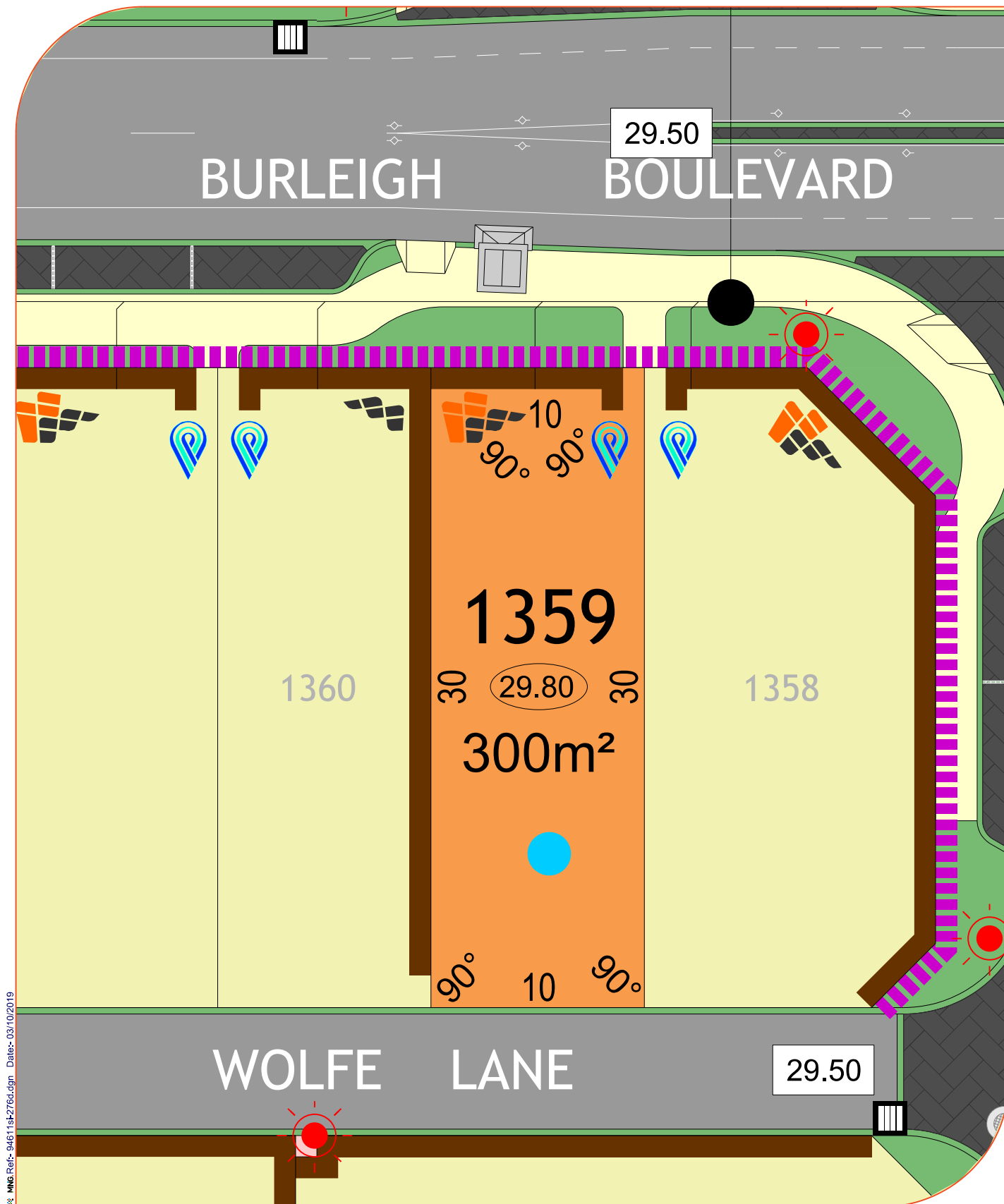


NORTH



Scale 1:250

All Dimensions and Areas are subject to survey. The particulars on this brochure are supplied for identification purposes only and shall not be taken as a representation in any aspect on the part of the vendor or its agents. Authorities should be consulted when services are contained within lot boundaries as building restrictions may apply. All retaining walls, services and associated easements are shown exaggerated for legibility.




MNS Ref: 94611st276.dgn Date: 03/10/2019

LEGEND:

Drainage Services



Sewer Line



Electrical



Water Services



Brick Paving



Social Housing



Footpath



Retaining Wall



Vehicle Access Restriction



Padmount site



Lot Levels



Road Level



Bushfire Attack Level

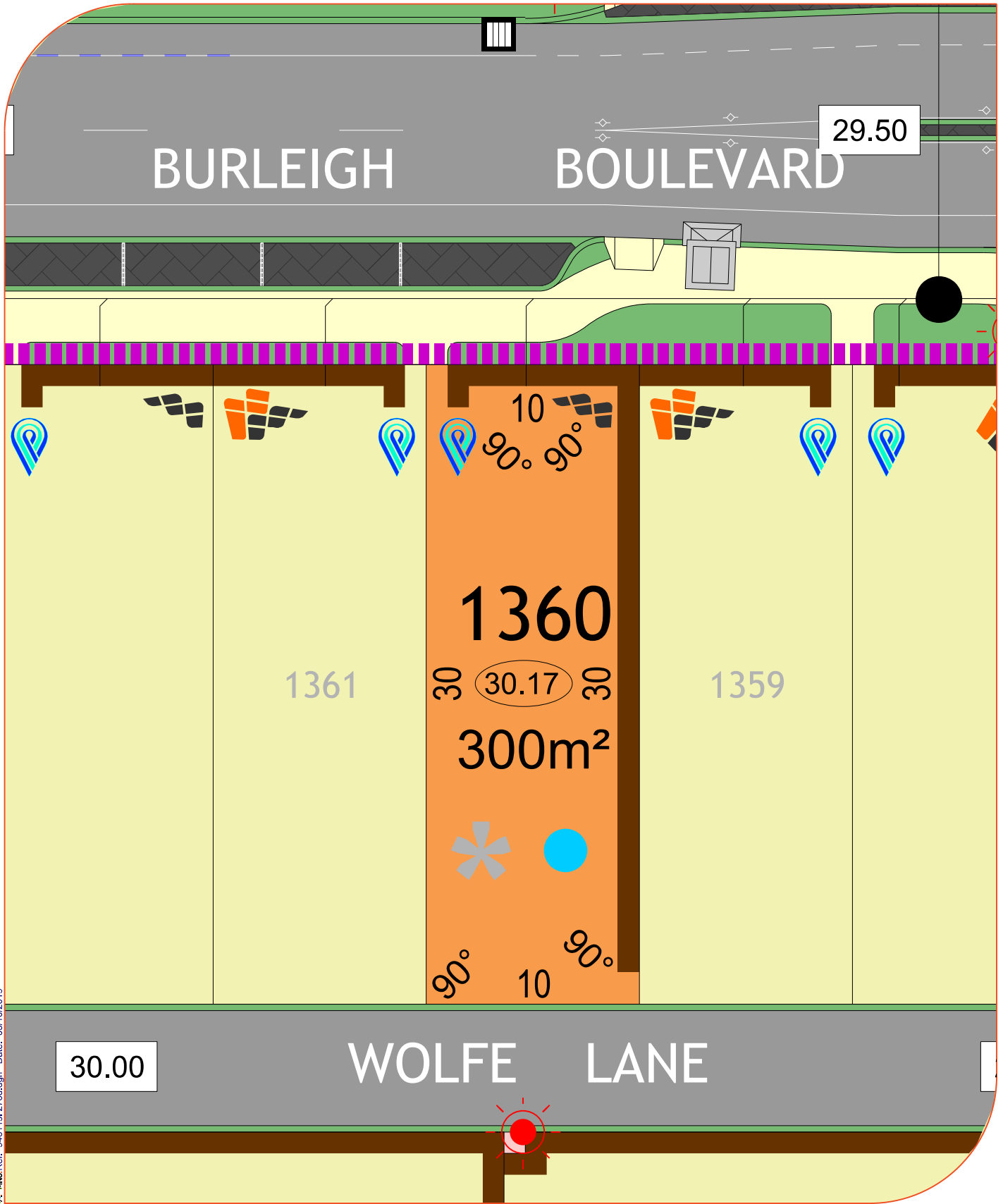


NORTH



Scale 1:250

All Dimensions and Areas are subject to survey. The particulars on this brochure are supplied for identification purposes only and shall not be taken as a representation in any aspect on the part of the vendor or its agents. Authorities should be consulted when services are contained within lot boundaries as building restrictions may apply. All retaining walls, services and associated easements are shown exaggerated for legibility.



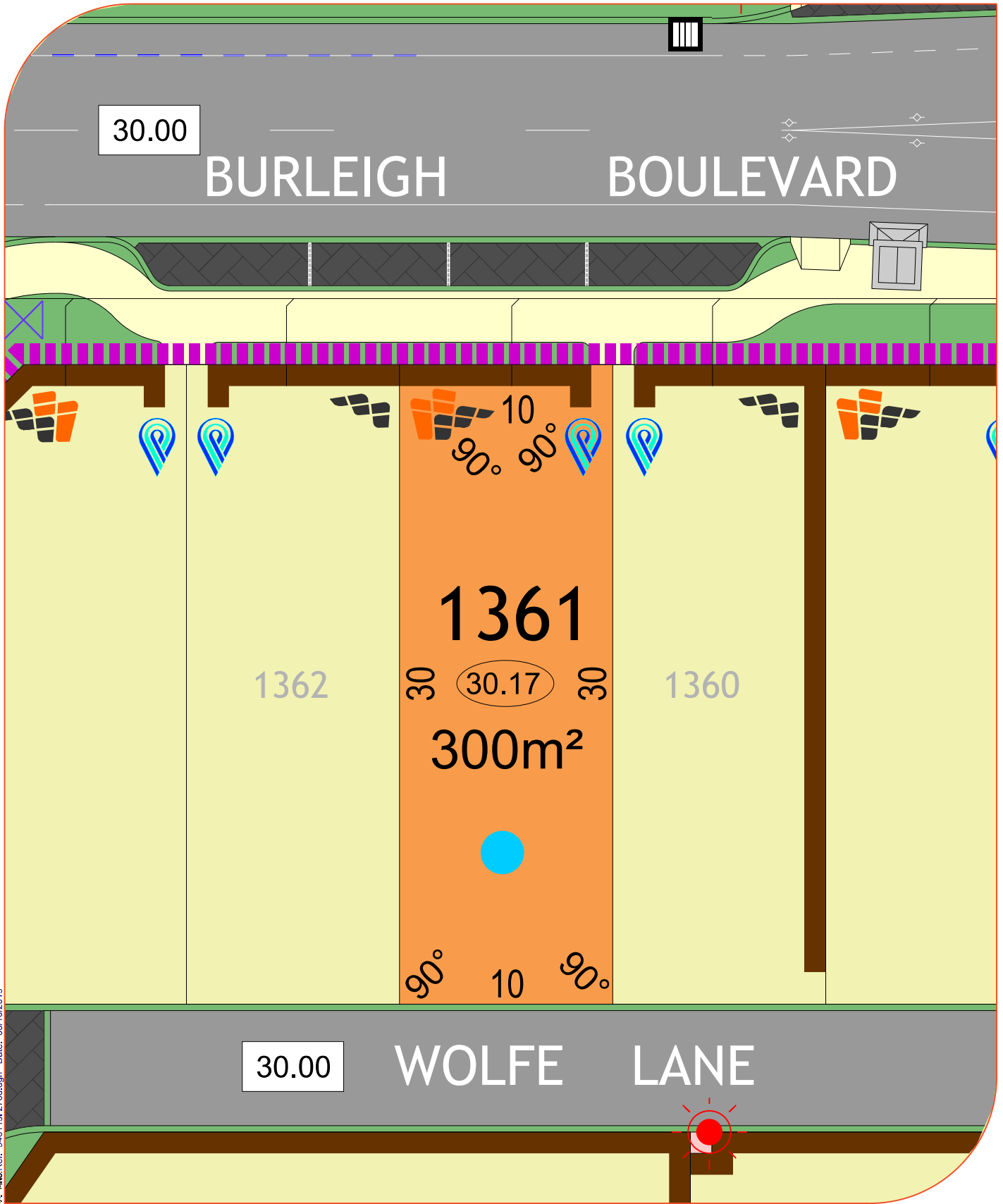
MNS Ref: 94611st276.dgn Date: 03/10/2019

LEGEND:

- | | | | | | | | | |
|--------------------------|------------|----------------|-----------|-----------------------------------|--|--|----------------|--|
| Drainage Services | Manhole | Side Entry Pit | Grate | Brick Paving | | Padmount site | | NORTH

Scale 1:250 |
| Sewer Line | Manhole | Connection | | Social Housing | | Lot Levels | 34.67
39.50 | |
| Electrical | Powerdome | Connection | Lightpole | Footpath | | Bushfire Attack Level | | |
| Water Services | Connection | Valve | Hydrant | Retaining Wall | | BAL 12.5
BAL 19
BAL 29
BAL 40 | | |
| | | | 'D' | Vehicle Access Restriction | | | | |

All Dimensions and Areas are subject to survey. The particulars on this brochure are supplied for identification purposes only and shall not be taken as a representation in any aspect on the part of the vendor or its agents. Authorities should be consulted when services are contained within lot boundaries as building restrictions may apply. All retaining walls, services and associated easements are shown exaggerated for legibility.



MNS Ref:- 94611st276.dgn Date:- 03/10/2019

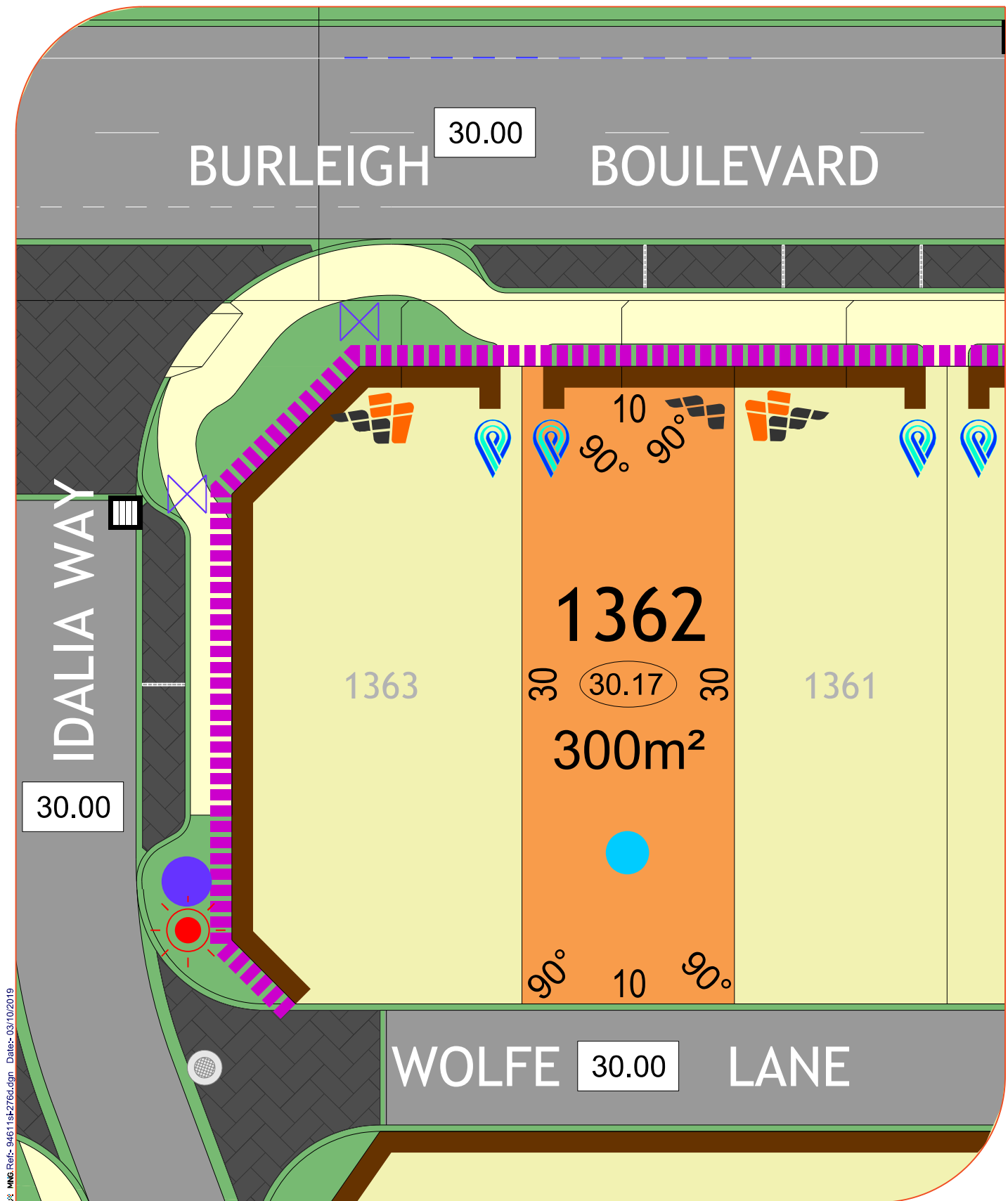
LEGEND:

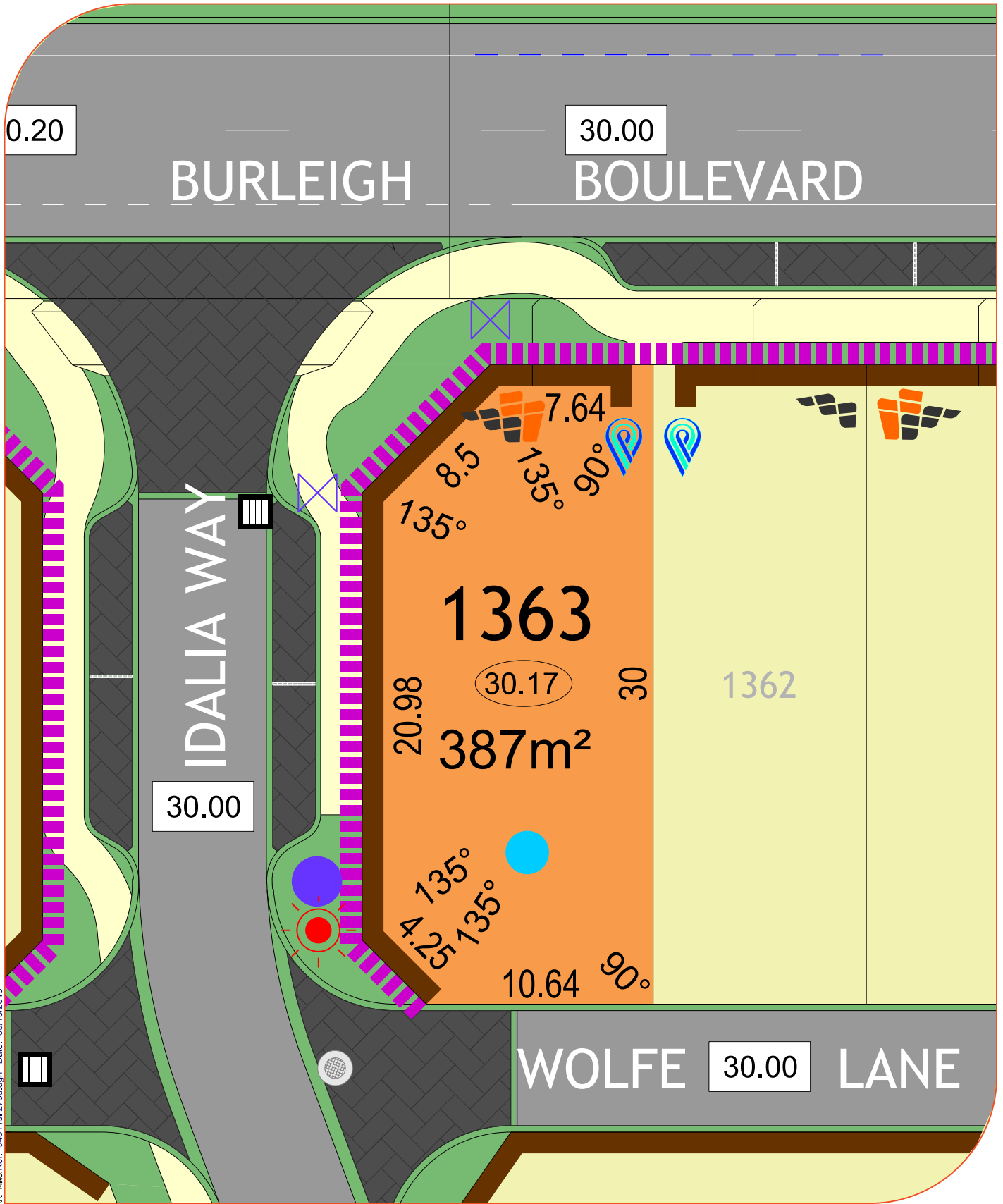
Drainage Services	Manhole	Side Entry Pit	Grate	Brick Paving	Padmount site
Sewer Line	Manhole	Connection		Social Housing	Lot Levels
Electrical	Powerdome	Connection	Lightpole	Footpath	Road Level
Water Services	Connection	Valve	Hydrant	Retaining Wall	Bushfire Attack Level
			'D'	Vehicle Access Restriction	BAL 12.5
					BAL 19
					BAL 29
					BAL 40



Scale 1:250

All Dimensions and Areas are subject to survey. The particulars on this brochure are supplied for identification purposes only and shall not be taken as a representation in any aspect on the part of the vendor or its agents. Authorities should be consulted when services are contained within lot boundaries as building restrictions may apply. All retaining walls, services and associated easements are shown exaggerated for legibility.





MNG Ref: 94611st276.dgn Date: 03/10/2019

LEGEND:

- | | | | |
|-------------------|------------|----------------|--------------|
| Drainage Services | Manhole | Side Entry Pit | Grate |
| Sewer Line | Manhole | Connection | |
| Electrical | Powerdome | Connection | Lightpole |
| Water Services | Connection | Valve | Hydrant |
| | | | 'D' Deferred |

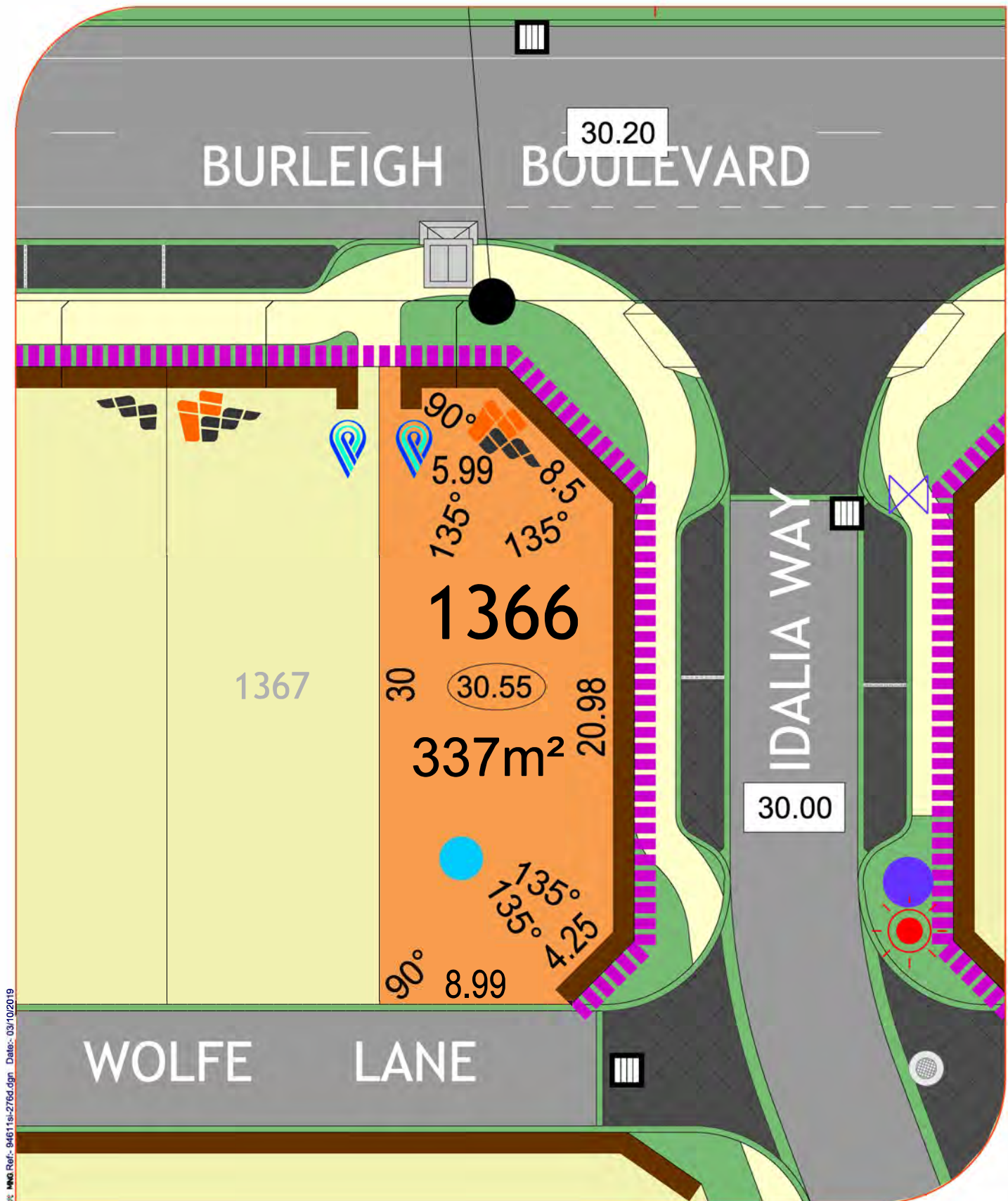
- | | |
|----------------------------|--|
| Brick Paving | |
| Social Housing | |
| Footpath | |
| Retaining Wall | |
| Vehicle Access Restriction | |

- | | |
|-----------------------|--|
| Padmount site | |
| Lot Levels | |
| Road Level | |
| Bushfire Attack Level | |
| BAL 12.5 | |
| BAL 19 | |
| BAL 29 | |
| BAL 40 | |



Scale 1:250

All Dimensions and Areas are subject to survey. The particulars on this brochure are supplied for identification purposes only and shall not be taken as a representation in any aspect on the part of the vendor or its agents. Authorities should be consulted when services are contained within lot boundaries as building restrictions may apply. All retaining walls, services and associated easements are shown exaggerated for legibility.




MMG Ref: 94611s-276d.dgn Date: 03/10/2019

LEGEND:

Drainage Services



Sewer Line



Electrical



Water Services



Brick Paving



Social Housing



Footpath



Retaining Wall



Vehicle Access Restriction



Padmount site



Lot Levels



Road Level



Bushfire Attack Level



NORTH

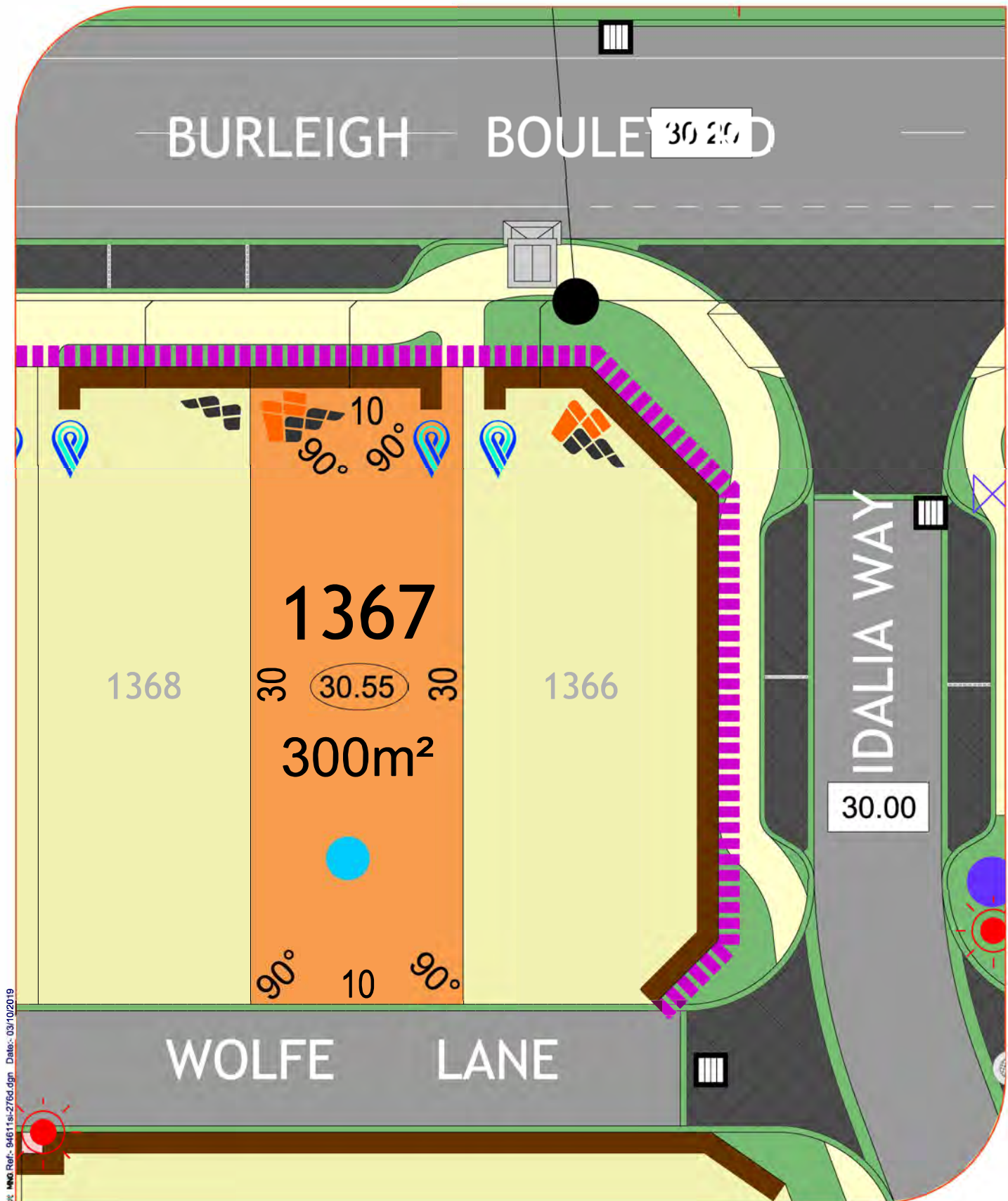


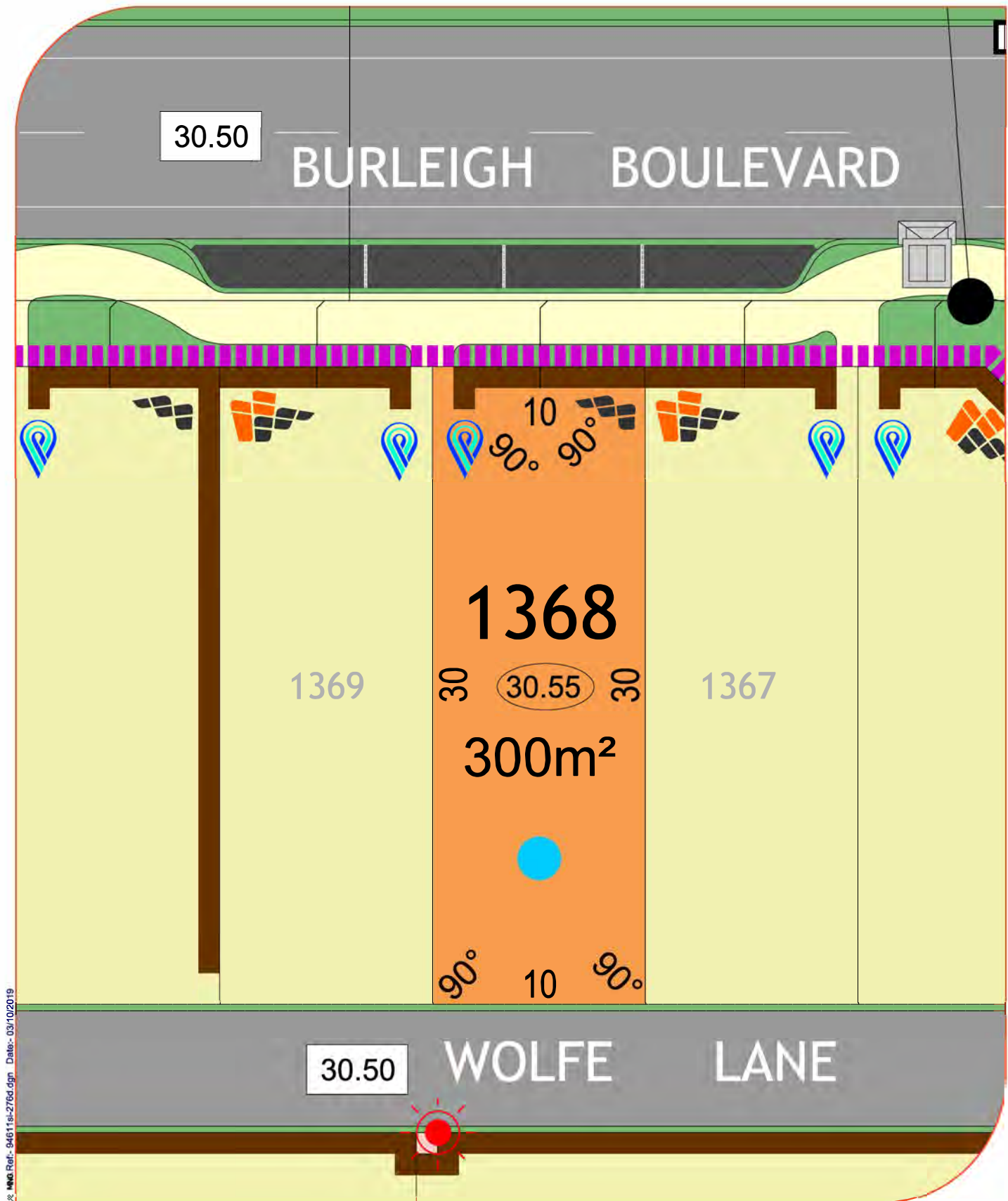
Scale 1:250

All Dimensions and Areas are subject to survey. The particulars on this brochure are supplied for identification purposes only and shall not be taken as a representation in any aspect on the part of the vendor or its agents. Authorities should be consulted when services are contained within lot boundaries as building restrictions may apply. All retaining walls, services and associated easements are shown exaggerated for legibility.

jindowie / Stage 16

parcel.






Ref: 94611s-276d.dgn Date: 03/10/2019

LEGEND:

Drainage Services



Sewer Line



Electrical



Water Services



Brick Paving



Social Housing



Footpath



Retaining Wall



Vehicle Access Restriction



Padmount site



Lot Levels



Road Level



Bushfire Attack Level



NORTH

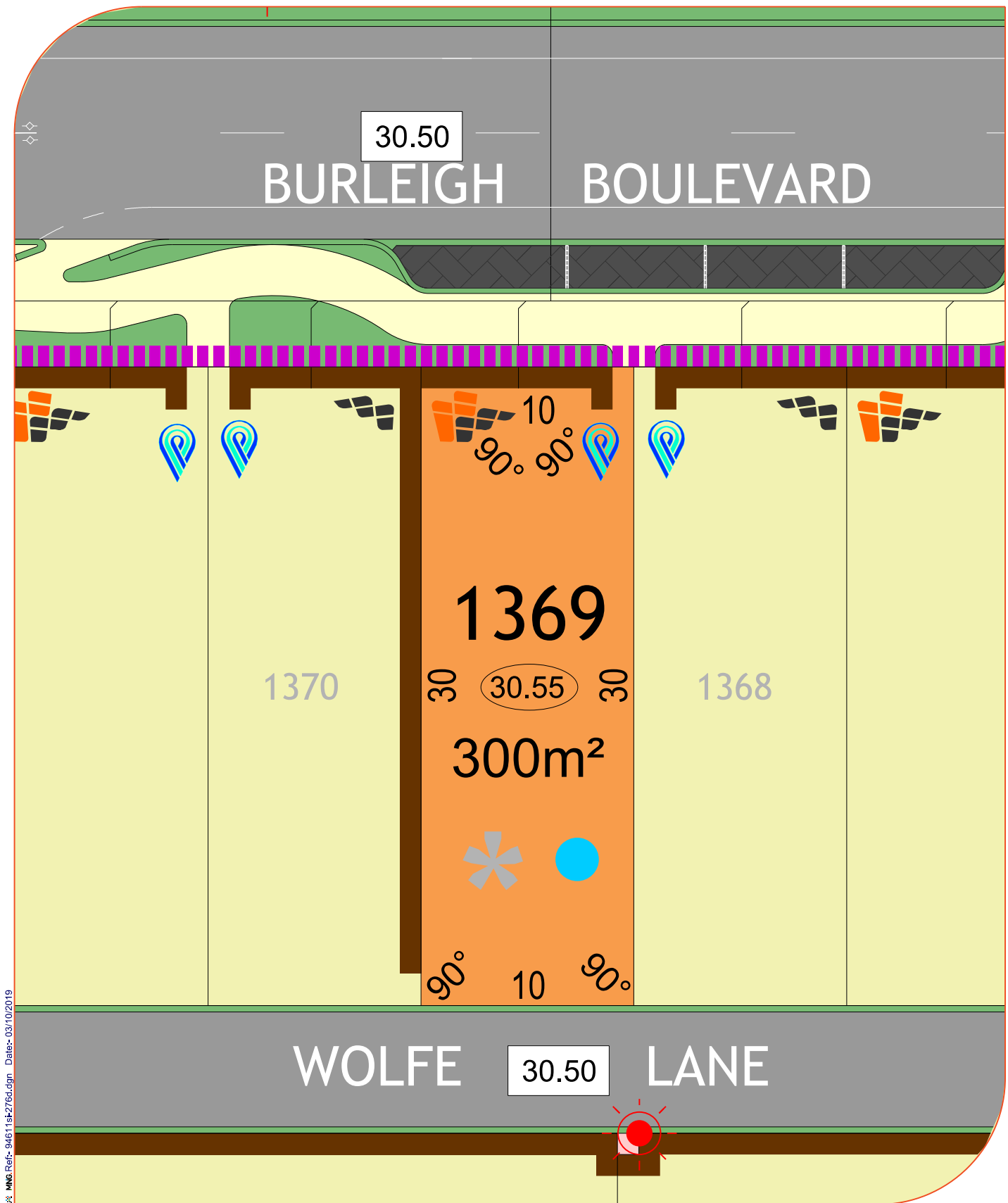


Scale 1:250

All Dimensions and Areas are subject to survey. The particulars on this brochure are supplied for identification purposes only and shall not be taken as a representation in any aspect on the part of the vendor or its agents. Authorities should be consulted when services are contained within lot boundaries as building restrictions may apply. All retaining walls, services and associated easements are shown exaggerated for legibility.

jindowie / Stage 16

parcel.




MNG Ref: 94611st276.dgn Date: 03/10/2019

LEGEND:

Drainage Services



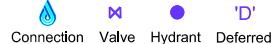
Sewer Line



Electrical



Water Services



Brick Paving



Social Housing



Footpath



Retaining Wall



Vehicle Access Restriction



Padmount site



Lot Levels



Road Level



Bushfire Attack Level

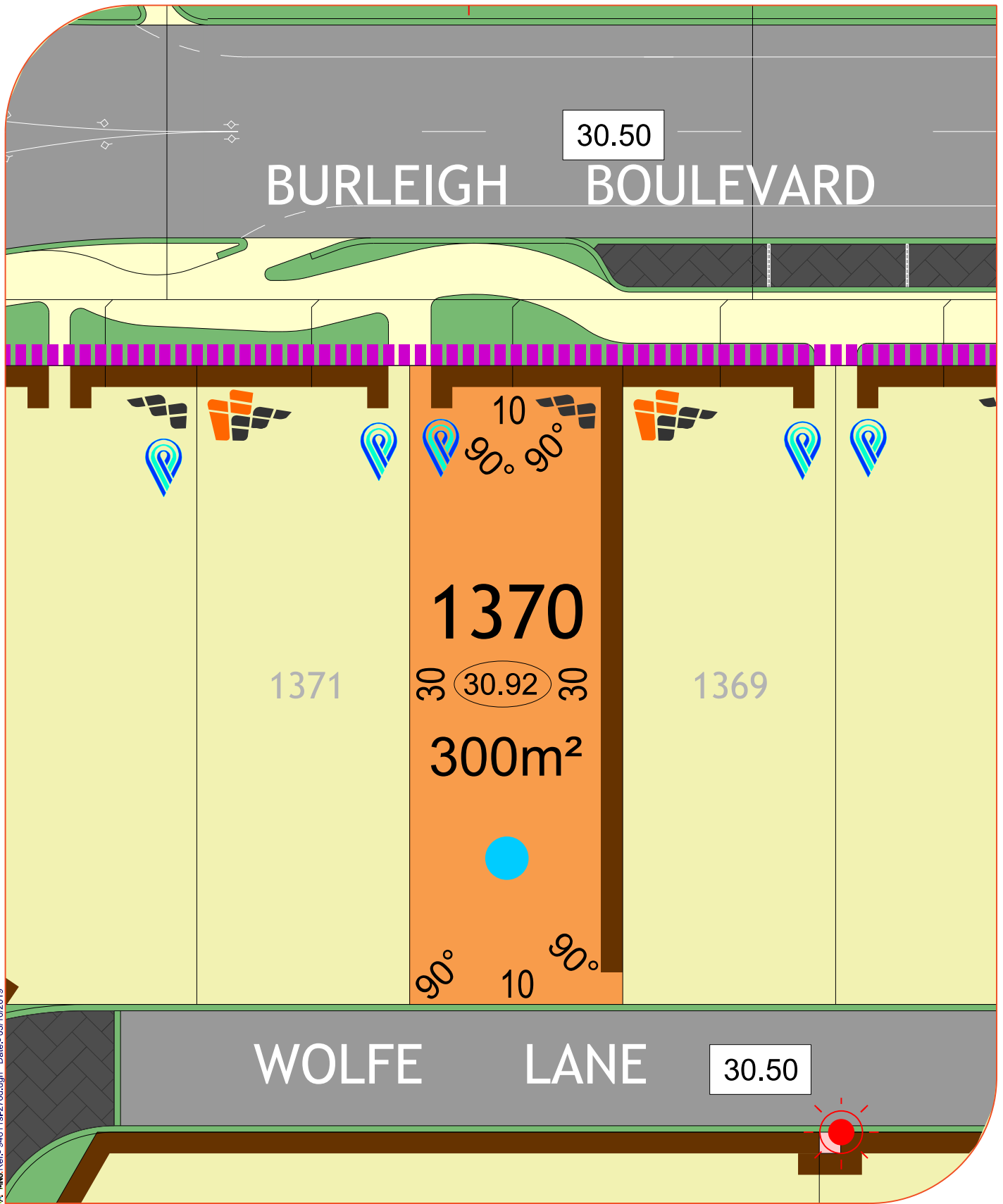


NORTH



Scale 1:250

All Dimensions and Areas are subject to survey. The particulars on this brochure are supplied for identification purposes only and shall not be taken as a representation in any aspect on the part of the vendor or its agents. Authorities should be consulted when services are contained within lot boundaries as building restrictions may apply. All retaining walls, services and associated easements are shown exaggerated for legibility.

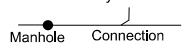


LEGEND:

Drainage Services




Sewer Line



Electrical



Water Services



Brick Paving



Social Housing



Footpath



Retaining Wall



Vehicle Access Restriction



Padmount site



Lot Levels



Road Level



Bushfire Attack Level

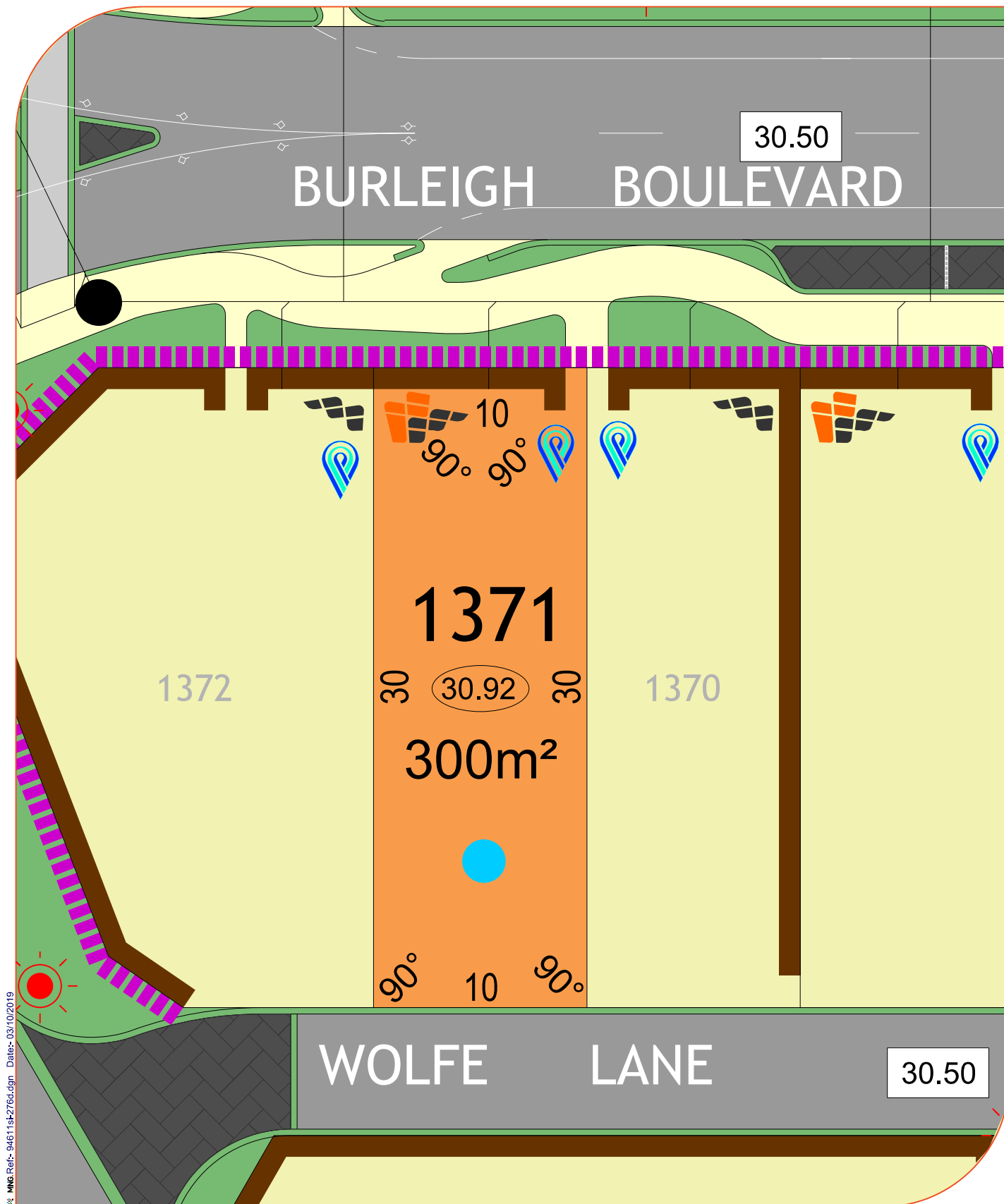


NORTH



Scale 1:250


All Dimensions and Areas are subject to survey. The particulars on this brochure are supplied for identification purposes only and shall not be taken as a representation in any aspect on the part of the vendor or its agents. Authorities should be consulted when services are contained within lot boundaries as building restrictions may apply. All retaining walls, services and associated easements are shown exaggerated for legibility.




MNG Ref:- 94611st276c.dgn Date:- 03/10/2019

LEGEND:

Drainage Services



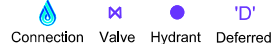
Sewer Line



Electrical



Water Services



Brick Paving



Social Housing



Footpath



Retaining Wall



Vehicle Access Restriction



Padmount site



Lot Levels



Road Level



Bushfire Attack Level



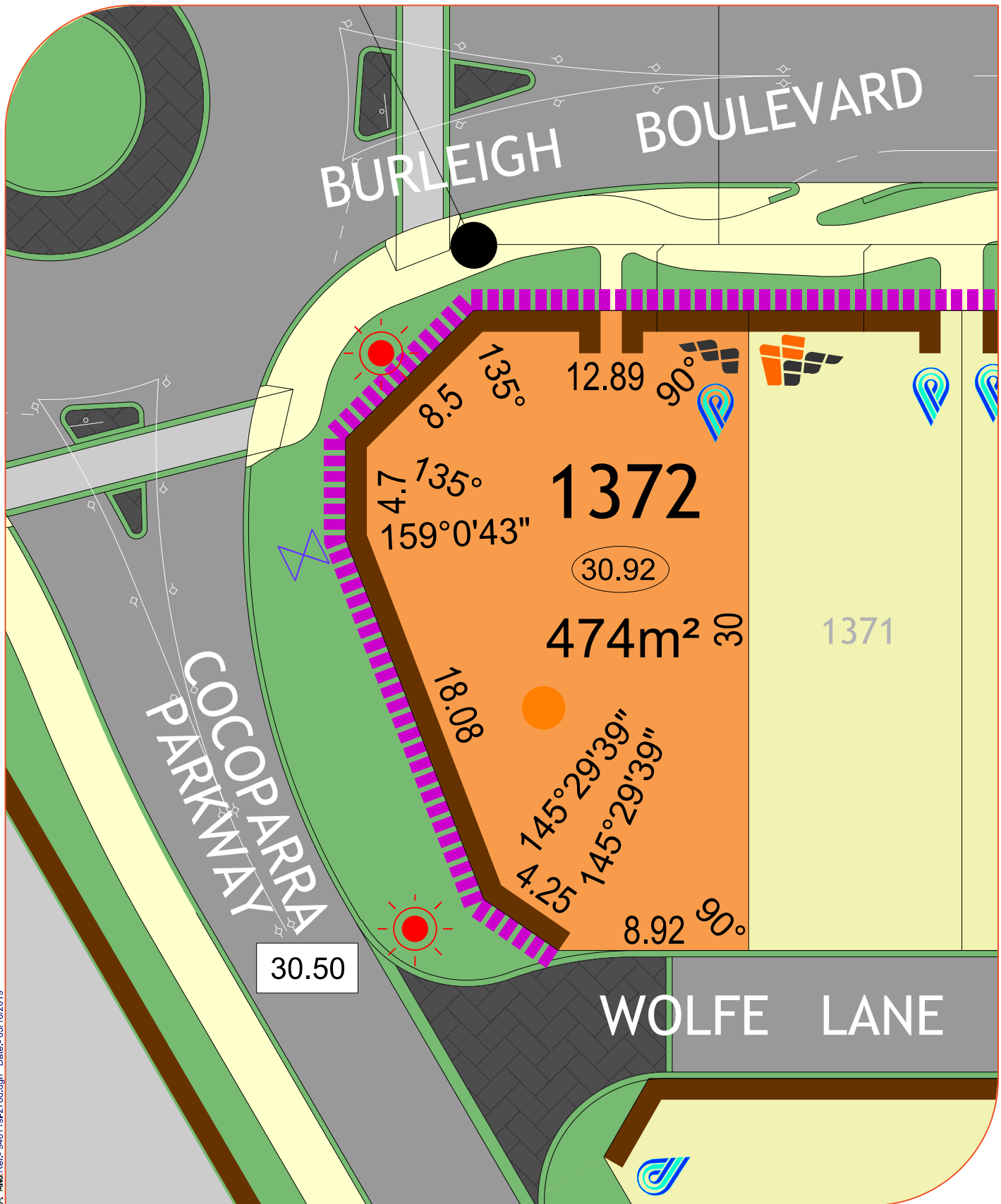
NORTH



Scale 1:250

All Dimensions and Areas are subject to survey. The particulars on this brochure are supplied for identification purposes only and shall not be taken as a representation in any aspect on the part of the vendor or its agents. Authorities should be consulted when services are contained within lot boundaries as building restrictions may apply. All retaining walls, services and associated easements are shown exaggerated for legibility.

MNG Ref:- 94611st276.dgn Date:- 03/10/2019



LEGEND:

Drainage Services	Manhole	Side Entry Pit	Grate
Sewer Line	Manhole	Connection	
Electrical	Powerdome	Connection	Lightpole
Water Services	Connection	Valve	Hydrant
			'D' Deferred

Brick Paving	
Social Housing	
Footpath	
Retaining Wall	
Vehicle Access Restriction	

Padmount site	
Lot Levels	(34.67)
Road Level	(39.50)
Bushfire Attack Level	
BAL 12.5	
BAL 19	
BAL 29	
BAL 40	

NORTH



Scale 1:250

All Dimensions and Areas are subject to survey. The particulars on this brochure are supplied for identification purposes only and shall not be taken as a representation in any aspect on the part of the vendor or its agents. Authorities should be consulted when services are contained within lot boundaries as building restrictions may apply. All retaining walls, services and associated easements are shown exaggerated for legibility.

jindowie / Stage 16

PARCEL