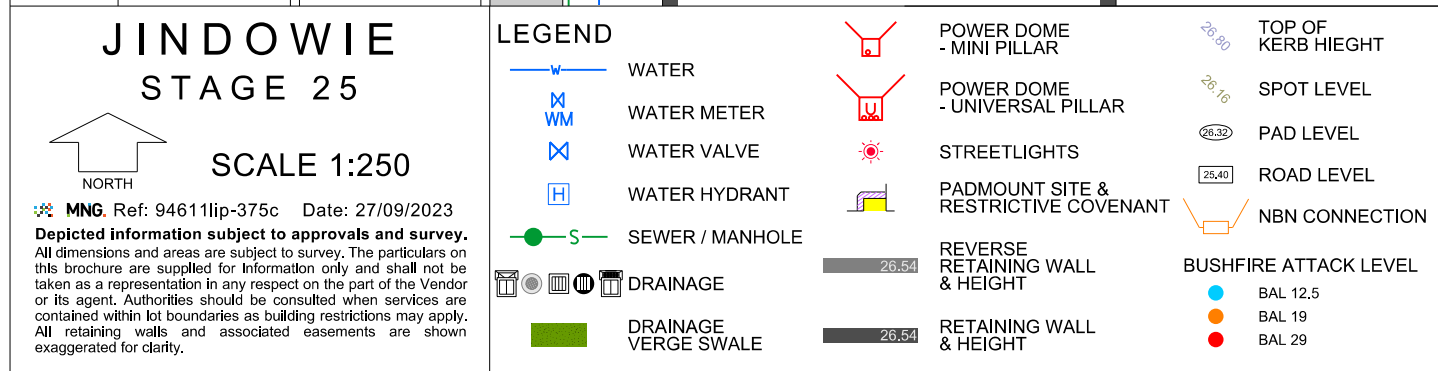
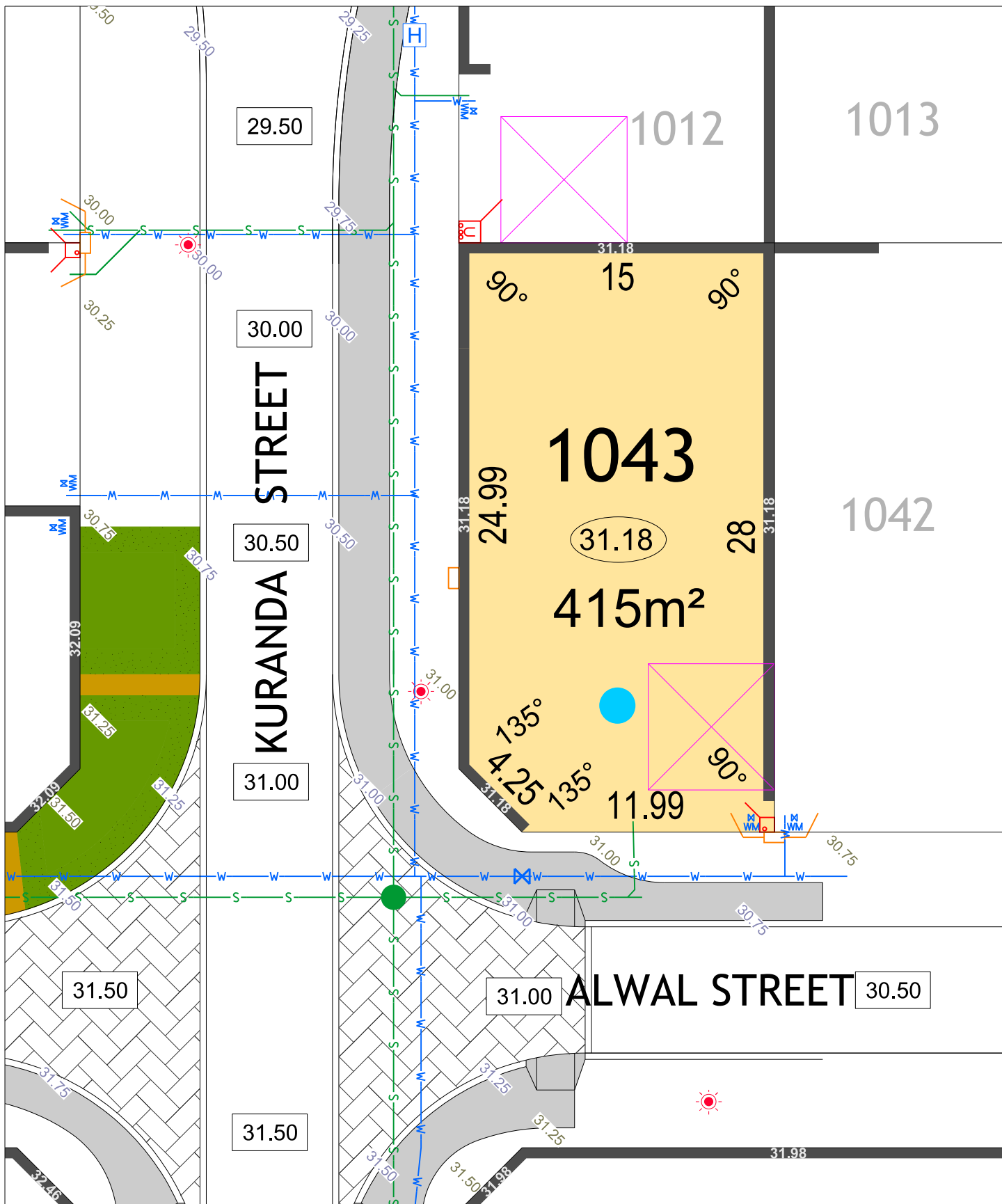


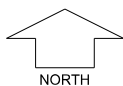


MNG. Ref: 94611lip-375c Date: 27/09/2023
 Depicted information subject to approvals and survey.
 All dimensions and areas are subject to survey. The particulars on this brochure are supplied for information only and shall not be taken as a representation in any respect on the part of the Vendor or its agent. Authorities should be consulted when services are contained within lot boundaries as building restrictions may apply. All retaining walls and associated easements are shown exaggerated for clarity.





JINDOWIE STAGE 25



SCALE 1:250

MNG. Ref: 94611lip-375c Date: 27/09/2023

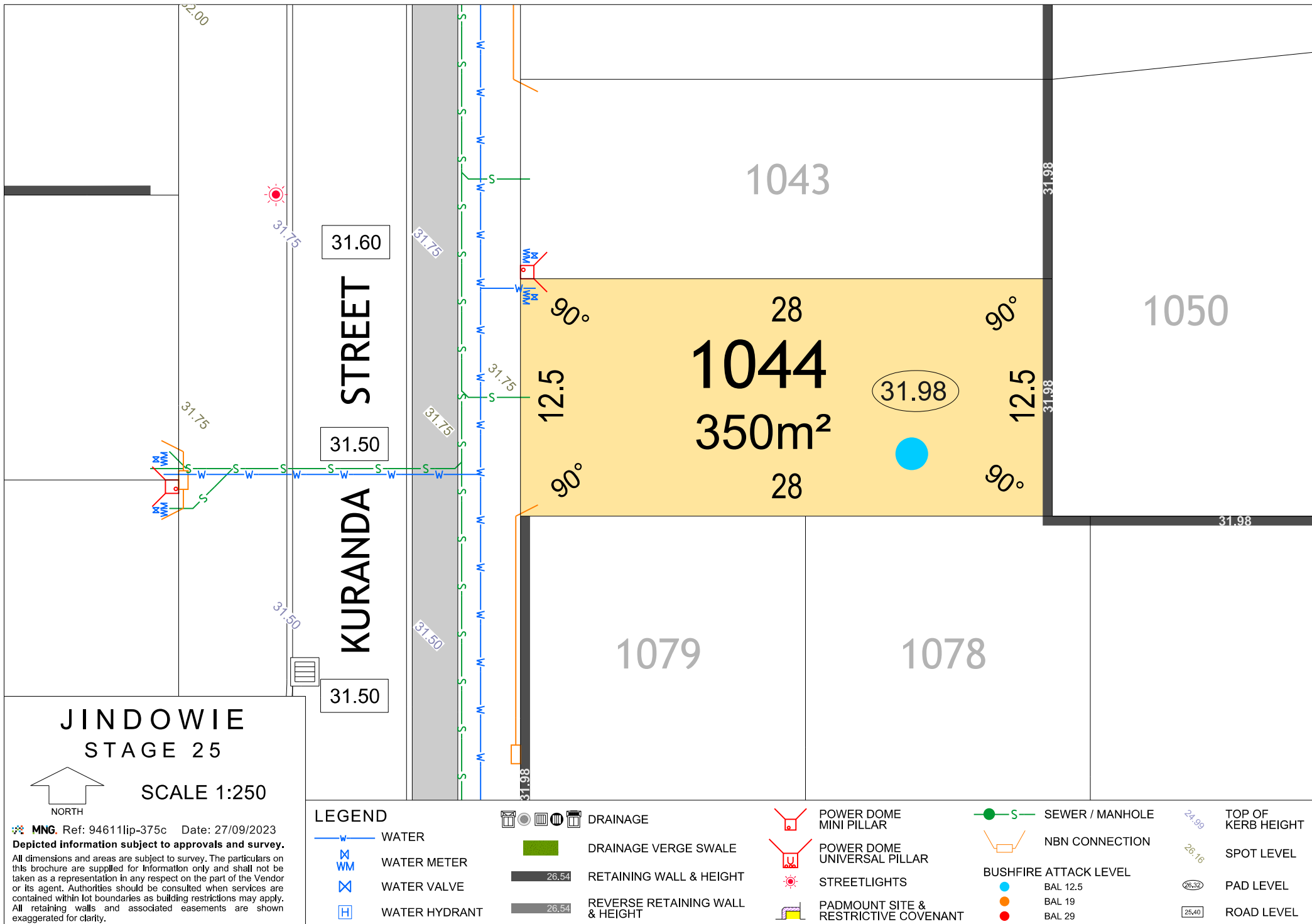
Depicted information subject to approvals and survey. All dimensions and areas are subject to survey. The particulars on this brochure are supplied for Information only and shall not be taken as a representation in any respect on the part of the Vendor or its agent. Authorities should be consulted when services are contained within lot boundaries as building restrictions may apply. All retaining walls and associated easements are shown exaggerated for clarity.

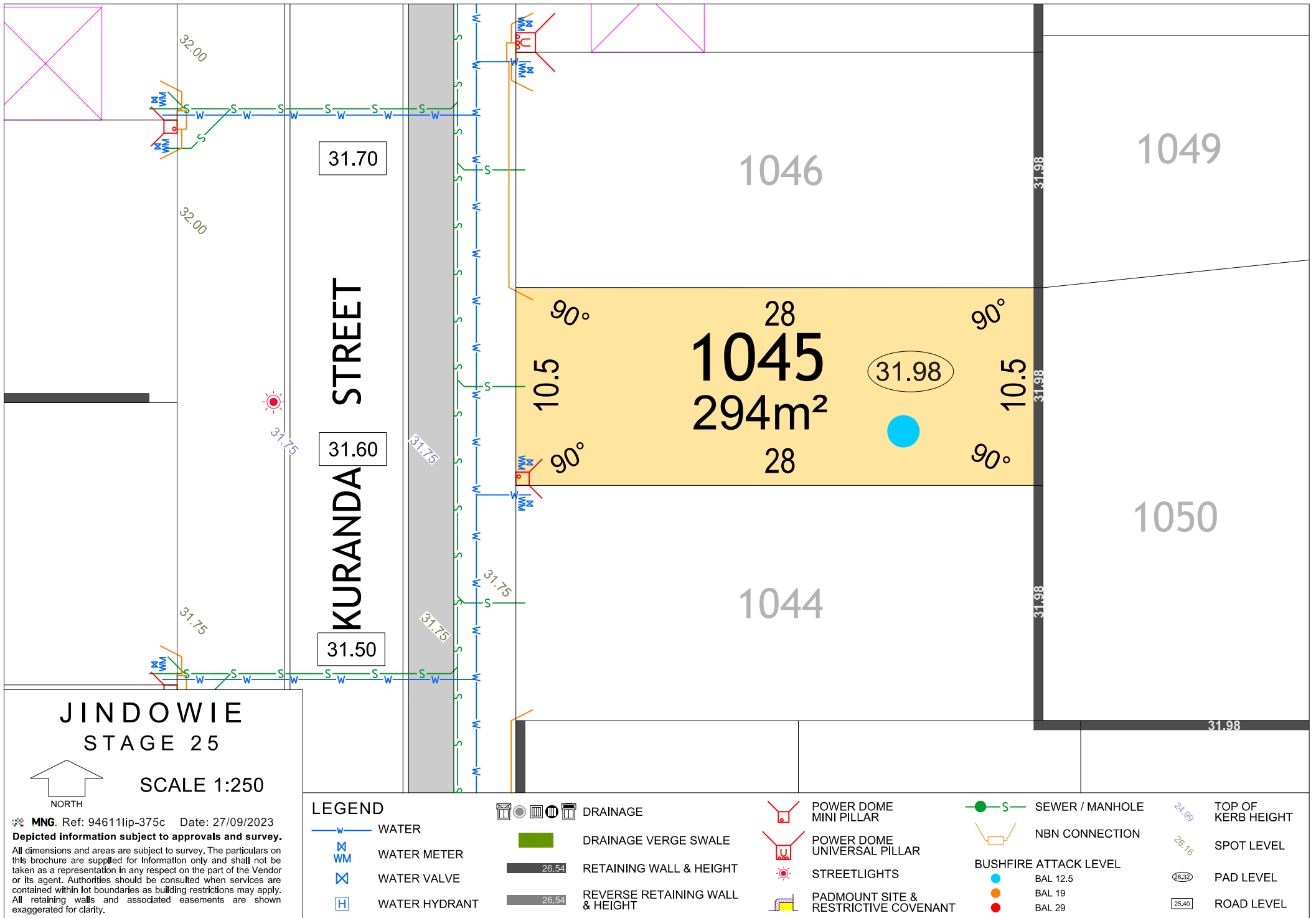
LEGEND

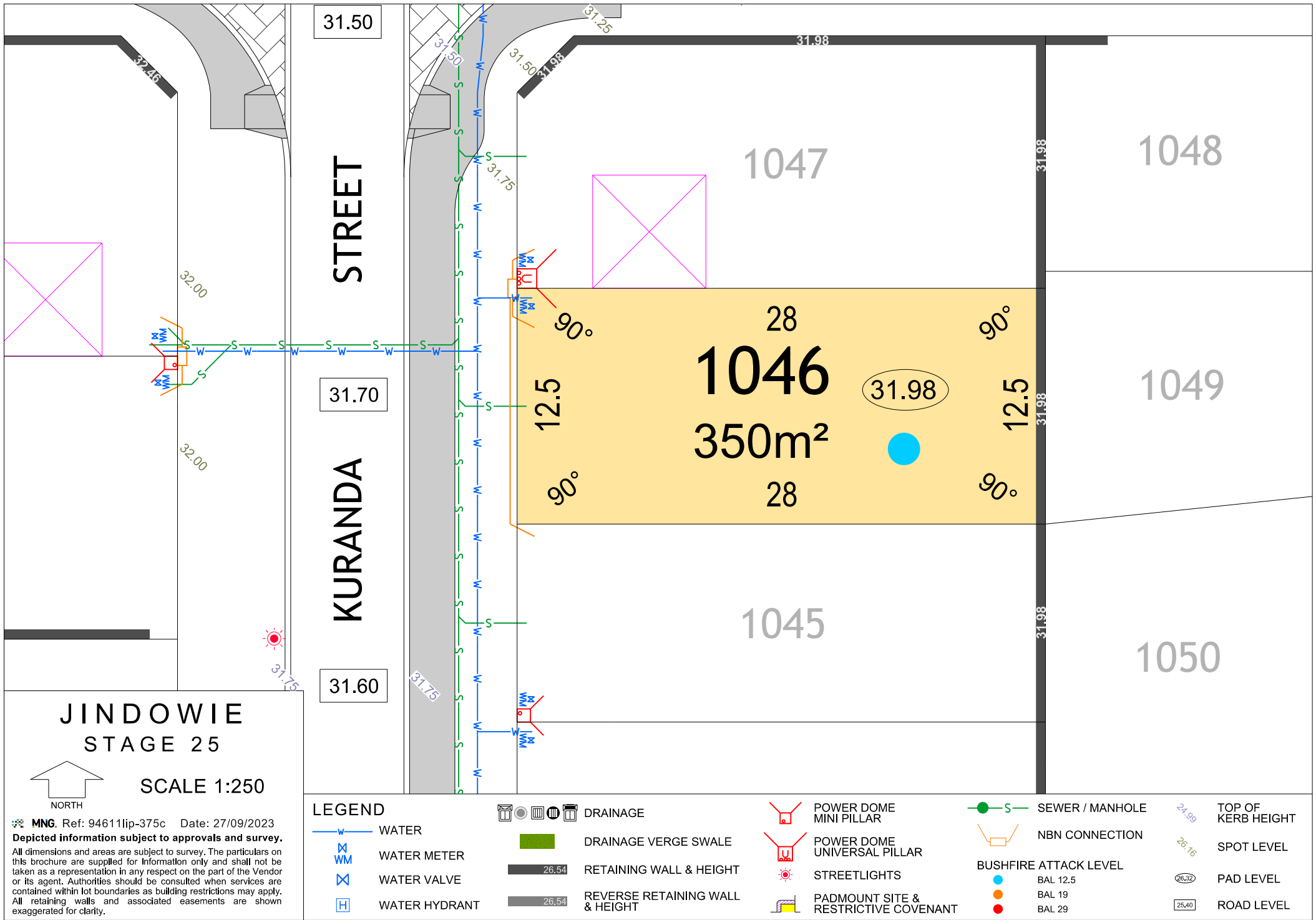
- WATER
- WATER METER
- WATER VALVE
- WATER HYDRANT
- SEWER / MANHOLE
- DRAINAGE
- DRAINAGE VERGE SWALE

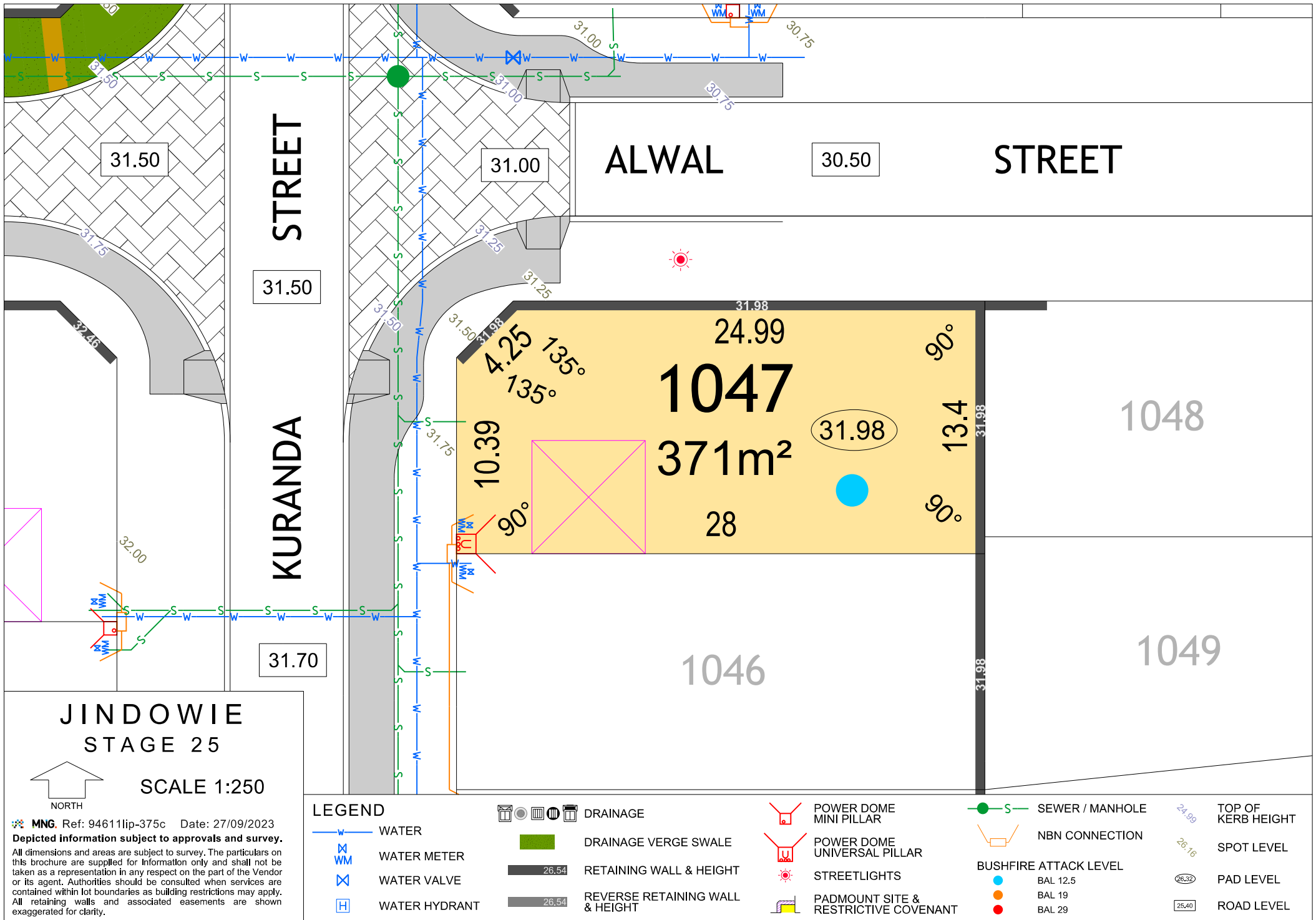
- POWER DOME - MINI PILLAR
- POWER DOME - UNIVERSAL PILLAR
- STREETLIGHTS
- PADMOUNT SITE & RESTRICTIVE COVENANT
- REVERSE RETAINING WALL & HEIGHT
- RETAINING WALL & HEIGHT

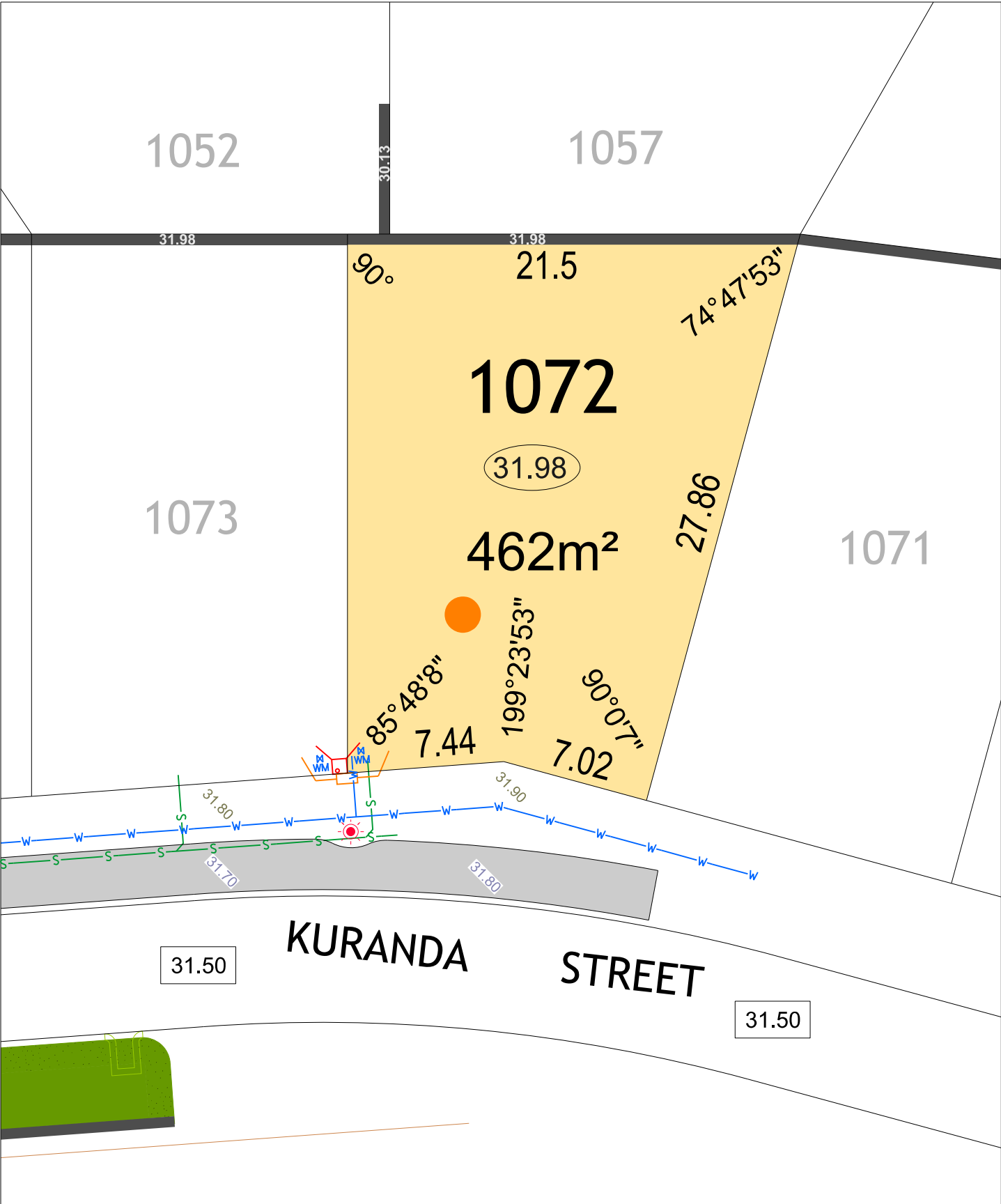
- TOP OF KERB HIEGHT
- SPOT LEVEL
- PAD LEVEL
- ROAD LEVEL
- NBN CONNECTION
- BUSHFIRE ATTACK LEVEL
- BAL 12.5
- BAL 19
- BAL 29



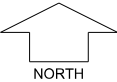








JINDOWIE
STAGE 25



SCALE 1:250

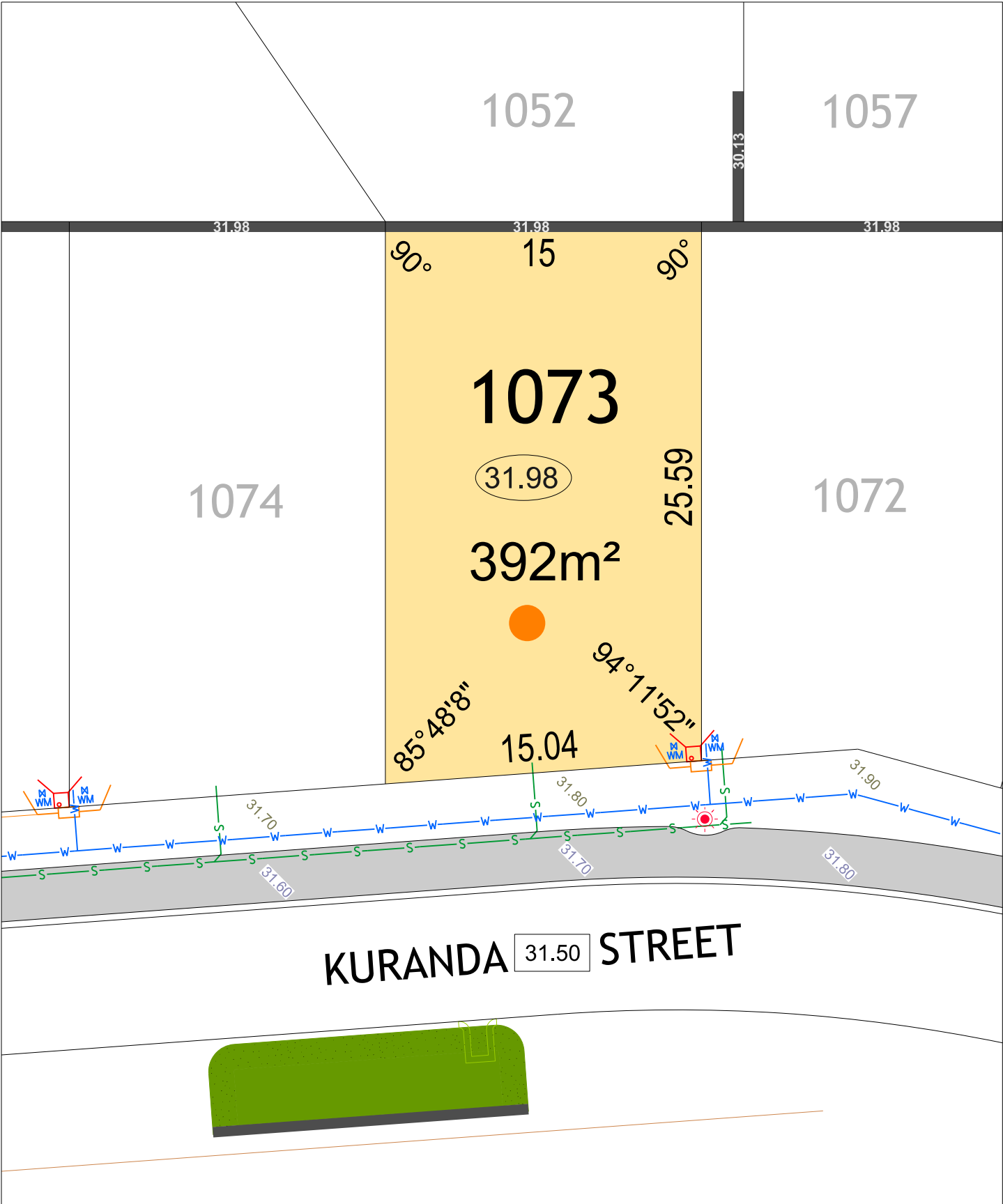
MNG. Ref: 94611lip-375c Date: 27/09/2023
Depicted information subject to approvals and survey.
All dimensions and areas are subject to survey. The particulars on this brochure are supplied for Information only and shall not be taken as a representation in any respect on the part of the Vendor or its agent. Authorities should be consulted when services are contained within lot boundaries as building restrictions may apply. All retaining walls and associated easements are shown exaggerated for clarity.

LEGEND

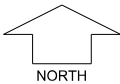
- WATER
- WATER METER
- WATER VALVE
- WATER HYDRANT
- SEWER / MANHOLE
- DRAINAGE
- DRAINAGE VERGE SWALE

- POWER DOME - MINI PILLAR
- POWER DOME - UNIVERSAL PILLAR
- STREETLIGHTS
- PADMOUNT SITE & RESTRICTIVE COVENANT
- REVERSE RETAINING WALL & HEIGHT
- RETAINING WALL & HEIGHT

- TOP OF KERB HIEGHT
- SPOT LEVEL
- PAD LEVEL
- ROAD LEVEL
- NBN CONNECTION
- BUSHFIRE ATTACK LEVEL
- BAL 12.5
- BAL 19
- BAL 29



JINDOWIE
STAGE 25



SCALE 1:250

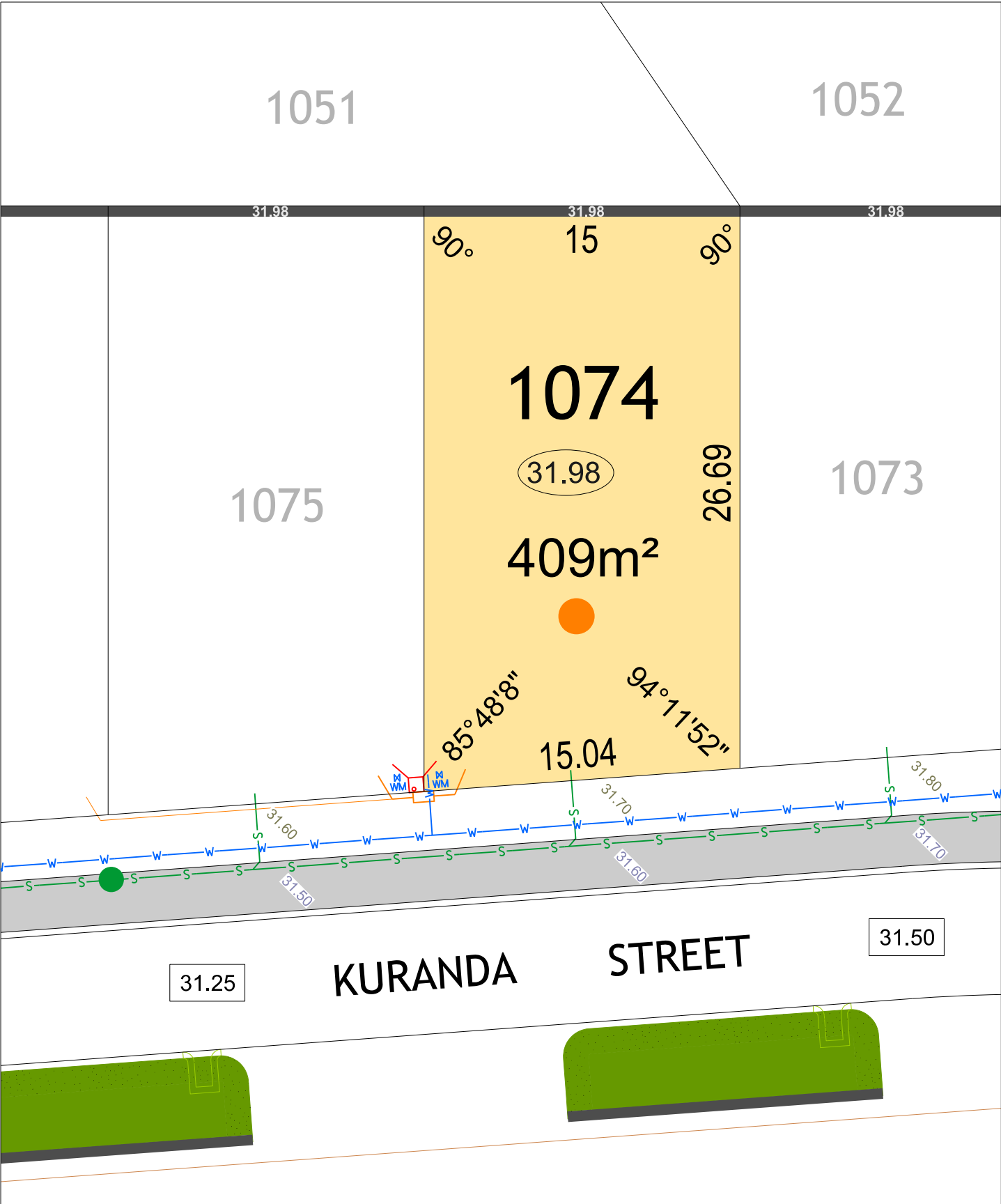
MNG. Ref: 94611lip-375c Date: 27/09/2023
Depicted information subject to approvals and survey.
All dimensions and areas are subject to survey. The particulars on this brochure are supplied for Information only and shall not be taken as a representation in any respect on the part of the Vendor or its agent. Authorities should be consulted when services are contained within lot boundaries as building restrictions may apply. All retaining walls and associated easements are shown exaggerated for clarity.

LEGEND

- WATER
- WATER METER
- WATER VALVE
- WATER HYDRANT
- SEWER / MANHOLE
- DRAINAGE
- DRAINAGE VERGE SWALE


- POWER DOME - MINI PILLAR
- POWER DOME - UNIVERSAL PILLAR
- STREETLIGHTS
- PADMOUNT SITE & RESTRICTIVE COVENANT
- REVERSE RETAINING WALL & HEIGHT
- RETAINING WALL & HEIGHT

- TOP OF KERB HIEGHT
- SPOT LEVEL
- PAD LEVEL
- ROAD LEVEL
- NBN CONNECTION
- BUSHFIRE ATTACK LEVEL
- BAL 12.5
- BAL 19
- BAL 29



JINDOWIE

STAGE 25

























NORTH

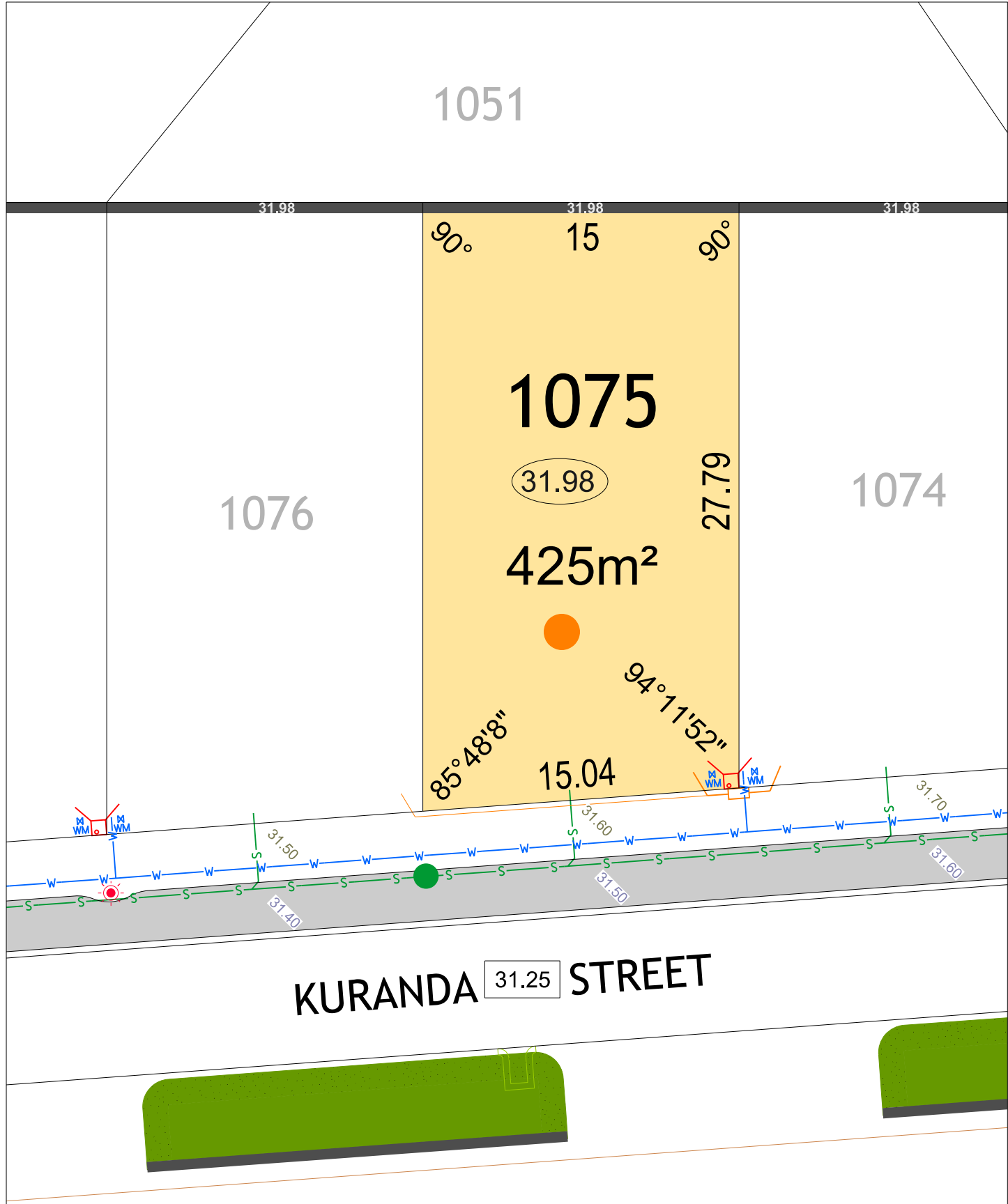
SCALE 1:250

MNG. Ref: 94611lip-375c Date: 27/09/2023

Depicted information subject to approvals and survey.
All dimensions and areas are subject to survey. The particulars on this brochure are supplied for Information only and shall not be taken as a representation in any respect on the part of the Vendor or its agent. Authorities should be consulted when services are contained within lot boundaries as building restrictions may apply. All retaining walls and associated easements are shown exaggerated for clarity.

LEGEND

	WATER		POWER DOME - MINI PILLAR		TOP OF KERB HIEGHT
	WATER METER		POWER DOME - UNIVERSAL PILLAR		SPOT LEVEL
	WATER VALVE		STREETLIGHTS		PAD LEVEL
	WATER HYDRANT		PADMOUNT SITE & RESTRICTIVE COVENANT		ROAD LEVEL
	SEWER / MANHOLE		REVERSE RETAINING WALL & HEIGHT		NBN CONNECTION
	DRAINAGE		RETAINING WALL & HEIGHT		BUSHFIRE ATTACK LEVEL
			DRAINAGE VERGE SWALE		BAL 12.5
					BAL 19
					BAL 29



JINDOWIE

STAGE 25

NORTH

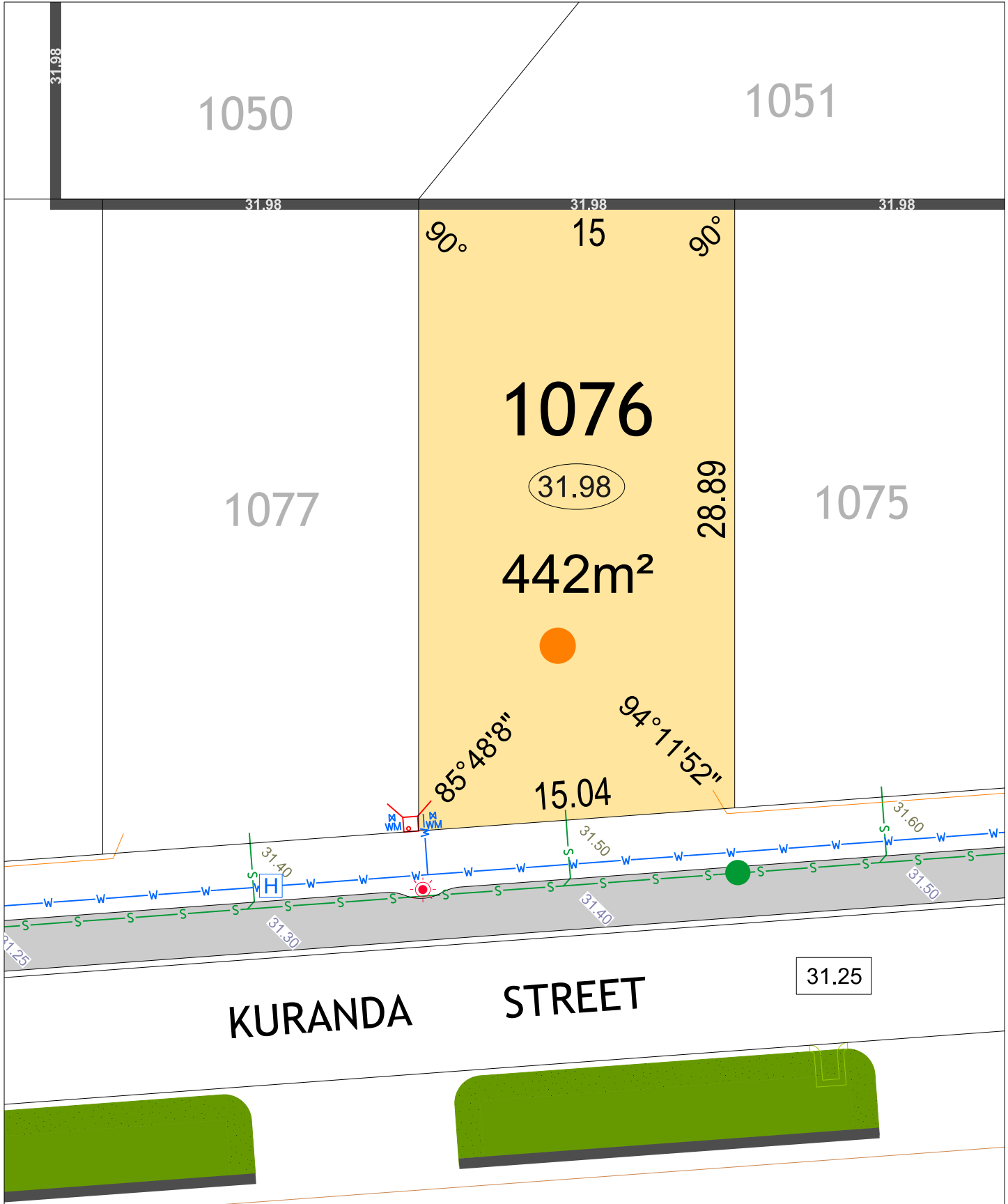
SCALE 1:250

MNG. Ref: 94611lip-375c Date: 27/09/2023

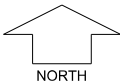
Depicted information subject to approvals and survey.
All dimensions and areas are subject to survey. The particulars on this brochure are supplied for Information only and shall not be taken as a representation in any respect on the part of the Vendor or its agent. Authorities should be consulted when services are contained within lot boundaries as building restrictions may apply. All retaining walls and associated easements are shown exaggerated for clarity.

LEGEND

	WATER		POWER DOME - MINI PILLAR		TOP OF KERB HIEGHT
	WATER METER		POWER DOME - UNIVERSAL PILLAR		SPOT LEVEL
	WATER VALVE		STREETLIGHTS		PAD LEVEL
	WATER HYDRANT		PADMOUNT SITE & RESTRICTIVE COVENANT		ROAD LEVEL
	SEWER / MANHOLE		NBN CONNECTION		BUSHFIRE ATTACK LEVEL
	DRAINAGE		REVERSE RETAINING WALL & HEIGHT		BAL 12.5
	DRAINAGE VERGE SWALE		RETAINING WALL & HEIGHT		BAL 19
					BAL 29



JINDOWIE
STAGE 25



SCALE 1:250

MNG. Ref: 94611lip-375c Date: 27/09/2023

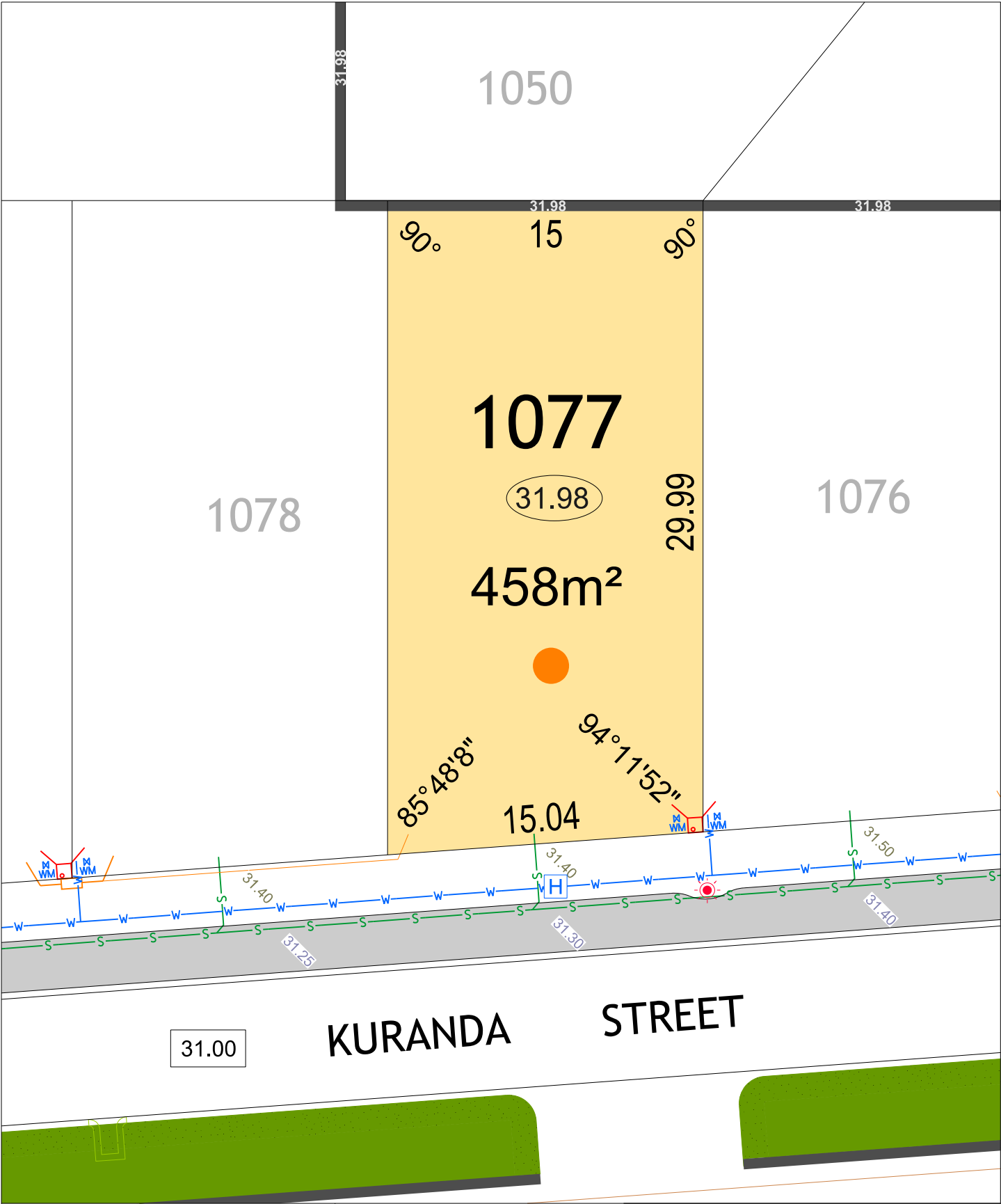
Depicted information subject to approvals and survey. All dimensions and areas are subject to survey. The particulars on this brochure are supplied for Information only and shall not be taken as a representation in any respect on the part of the Vendor or its agent. Authorities should be consulted when services are contained within lot boundaries as building restrictions may apply. All retaining walls and associated easements are shown exaggerated for clarity.

LEGEND

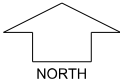
- WATER
- WATER METER
- WATER VALVE
- WATER HYDRANT
- SEWER / MANHOLE
- DRAINAGE
- DRAINAGE VERGE SWALE

- POWER DOME - MINI PILLAR
- POWER DOME - UNIVERSAL PILLAR
- STREETLIGHTS
- PADMOUNT SITE & RESTRICTIVE COVENANT
- REVERSE RETAINING WALL & HEIGHT
- RETAINING WALL & HEIGHT

- TOP OF KERB HIEGHT
- SPOT LEVEL
- PAD LEVEL
- ROAD LEVEL
- NBN CONNECTION
- BUSHFIRE ATTACK LEVEL
- BAL 12.5
- BAL 19
- BAL 29



JINDOWIE
STAGE 25



SCALE 1:250

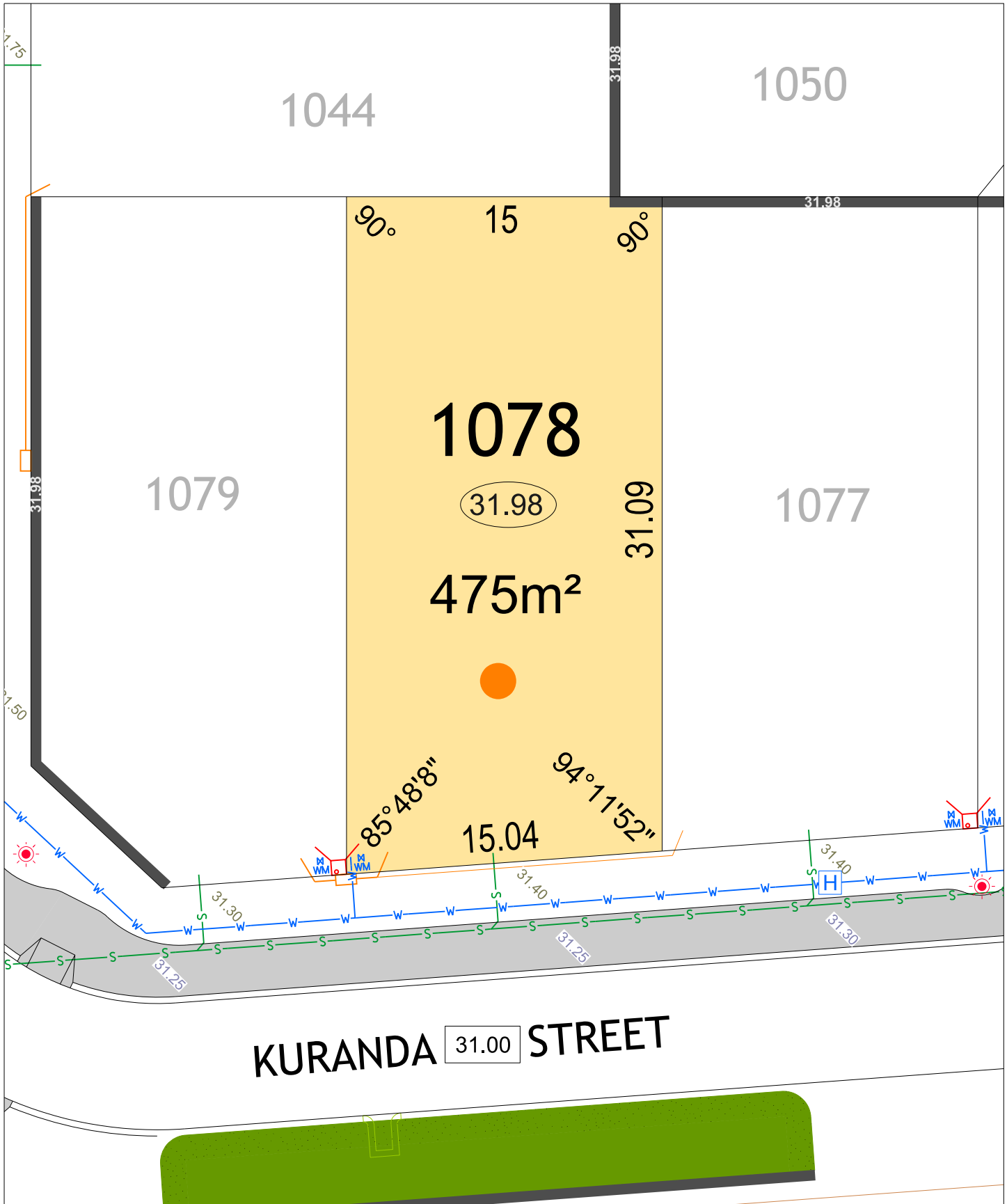
MNG. Ref: 94611lip-375c Date: 27/09/2023
Depicted information subject to approvals and survey.
All dimensions and areas are subject to survey. The particulars on this brochure are supplied for Information only and shall not be taken as a representation in any respect on the part of the Vendor or its agent. Authorities should be consulted when services are contained within lot boundaries as building restrictions may apply. All retaining walls and associated easements are shown exaggerated for clarity.

LEGEND

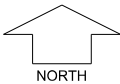
- WATER
- WATER METER
- WATER VALVE
- WATER HYDRANT
- SEWER / MANHOLE
- DRAINAGE
- DRAINAGE VERGE SWALE

- POWER DOME - MINI PILLAR
- POWER DOME - UNIVERSAL PILLAR
- STREETLIGHTS
- PADMOUNT SITE & RESTRICTIVE COVENANT
- REVERSE RETAINING WALL & HEIGHT
- RETAINING WALL & HEIGHT

- TOP OF KERB HIEGHT
- SPOT LEVEL
- PAD LEVEL
- ROAD LEVEL
- NBN CONNECTION
- BUSHFIRE ATTACK LEVEL
- BAL 12.5
- BAL 19
- BAL 29



JINDOWIE
STAGE 25



SCALE 1:250

MNG. Ref: 94611lip-375c Date: 27/09/2023

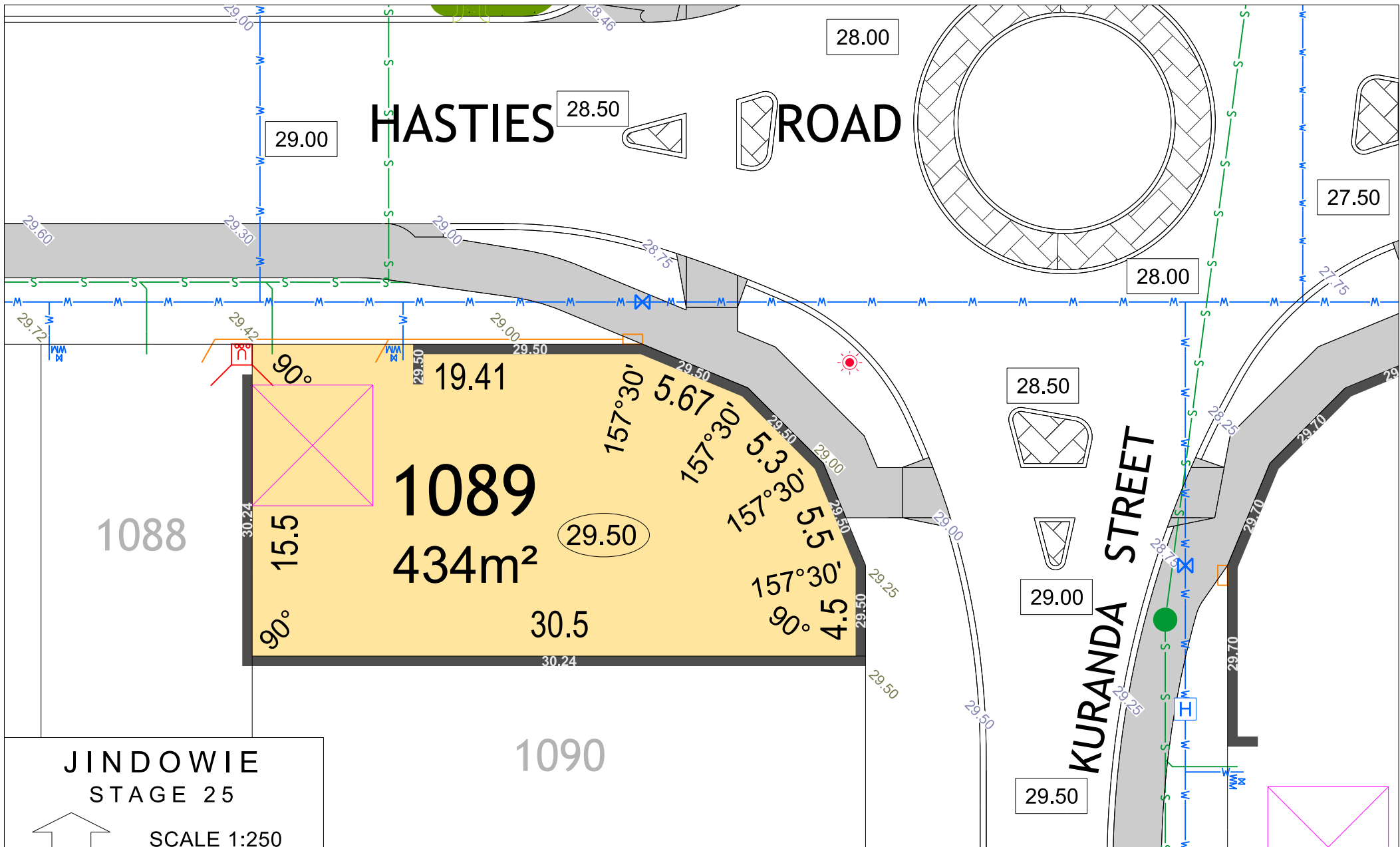
Depicted information subject to approvals and survey. All dimensions and areas are subject to survey. The particulars on this brochure are supplied for Information only and shall not be taken as a representation in any respect on the part of the Vendor or its agent. Authorities should be consulted when services are contained within lot boundaries as building restrictions may apply. All retaining walls and associated easements are shown exaggerated for clarity.

LEGEND

- WATER
- WATER METER
- WATER VALVE
- WATER HYDRANT
- SEWER / MANHOLE
- DRAINAGE
- DRAINAGE VERGE SWALE

- POWER DOME - MINI PILLAR
- POWER DOME - UNIVERSAL PILLAR
- STREETLIGHTS
- PADMOUNT SITE & RESTRICTIVE COVENANT
- REVERSE RETAINING WALL & HEIGHT
- RETAINING WALL & HEIGHT

- TOP OF KERB HIEGHT
- SPOT LEVEL
- PAD LEVEL
- ROAD LEVEL
- NBN CONNECTION
- BUSHFIRE ATTACK LEVEL
- BAL 12.5
- BAL 19
- BAL 29



JINDOWIE
STAGE 25

NORTH

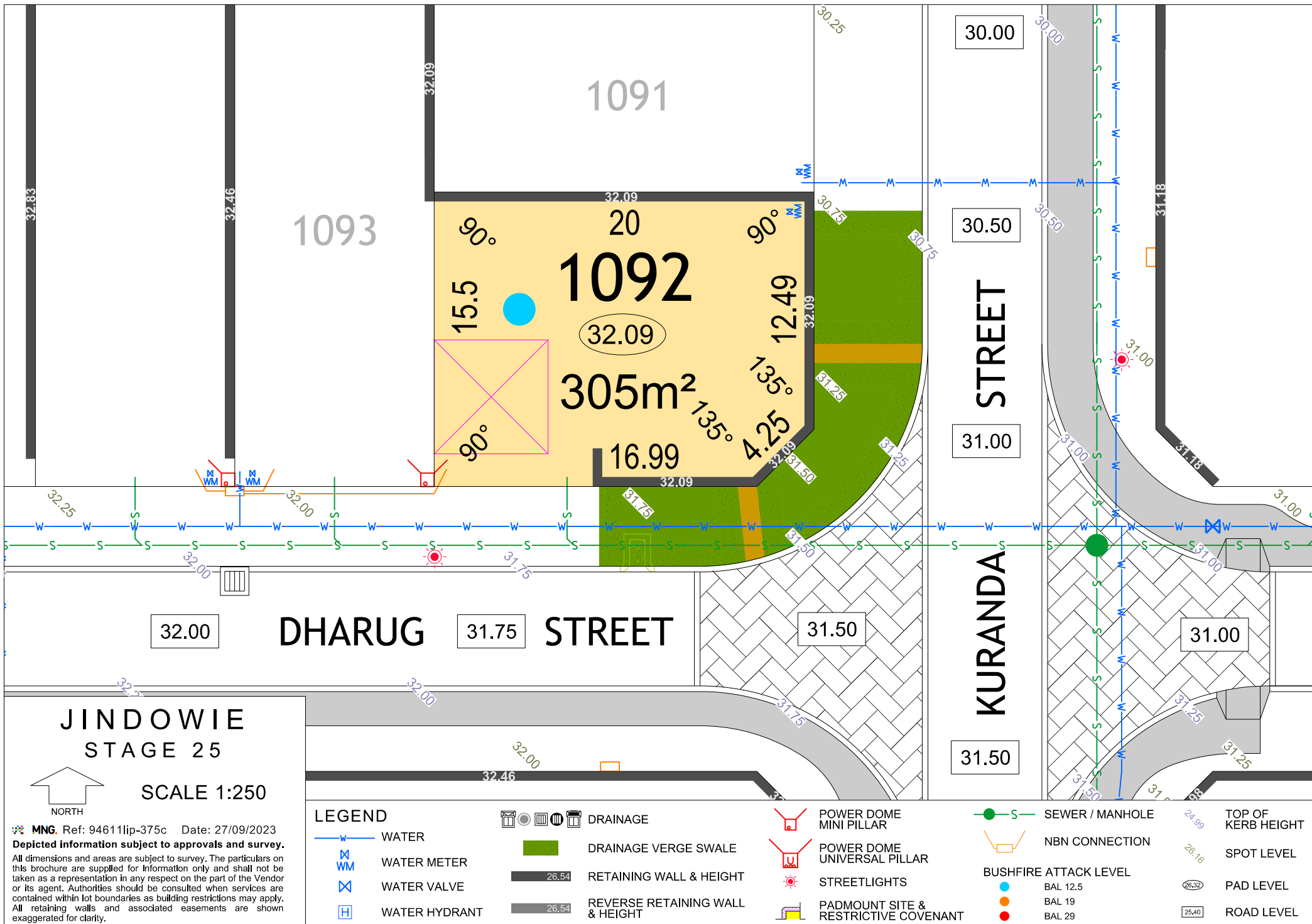
SCALE 1:250

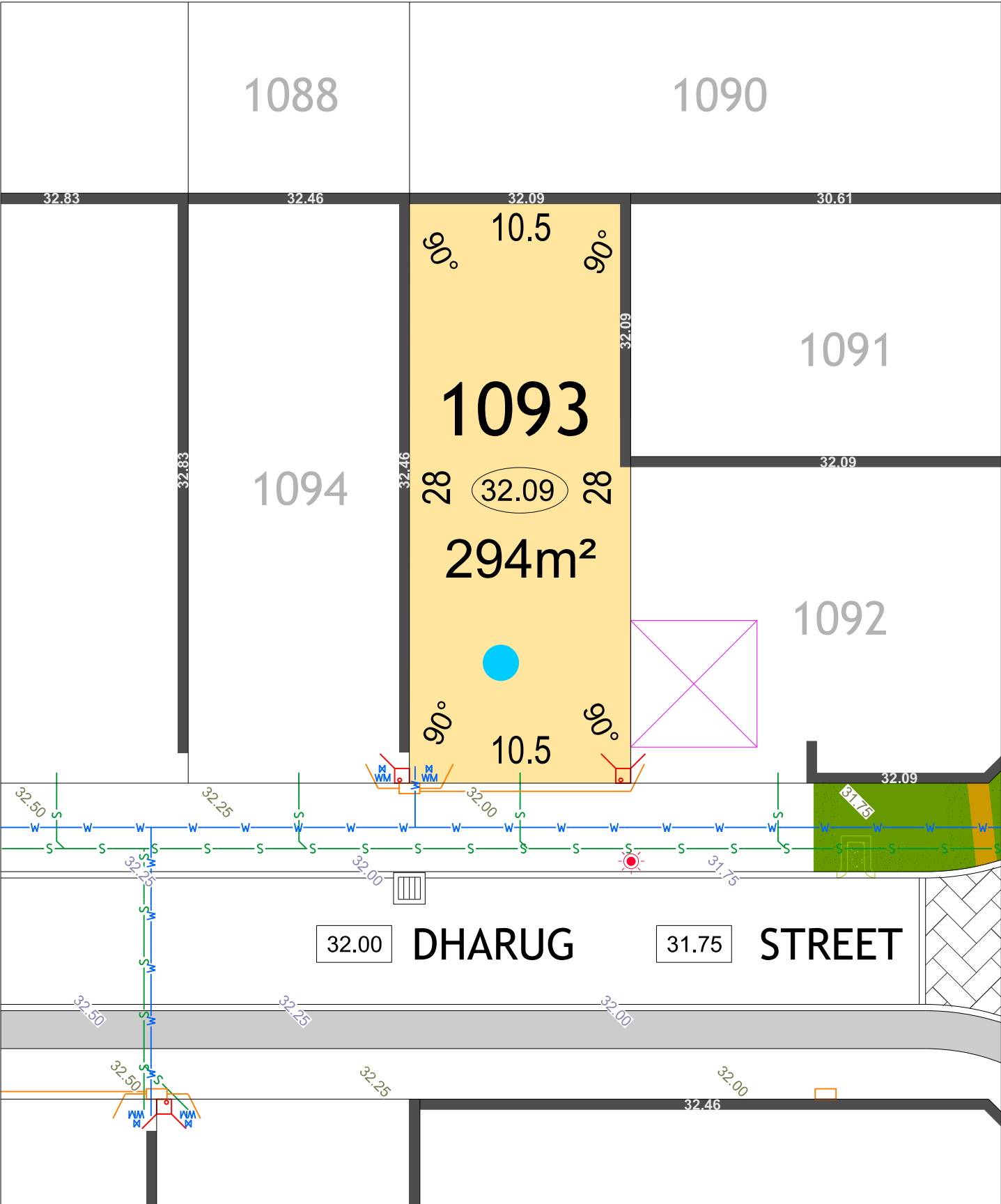
MNG. Ref: 94611lip-375c Date: 27/09/2023

Depicted information subject to approvals and survey.

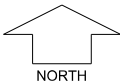
All dimensions and areas are subject to survey. The particulars on this brochure are supplied for Information only and shall not be taken as a representation in any respect on the part of the Vendor or its agent. Authorities should be consulted when services are contained within lot boundaries as building restrictions may apply. All retaining walls and associated easements are shown exaggerated for clarity.

LEGEND							
	WATER		DRAINAGE		POWER DOME MINI PILLAR		SEWER / MANHOLE
	WATER METER		DRAINAGE VERGE SWALE		POWER DOME UNIVERSAL PILLAR		NBN CONNECTION
	WATER VALVE		RETAINING WALL & HEIGHT		STREETLIGHTS		BUSHFIRE ATTACK LEVEL
	WATER HYDRANT		REVERSE RETAINING WALL & HEIGHT		PADMOUNT SITE & RESTRICTIVE COVENANT		BAL 12.5
							BAL 19
							BAL 29
							TOP OF KERB HEIGHT
							SPOT LEVEL
							PAD LEVEL
							ROAD LEVEL





JINDOWIE
STAGE 25



SCALE 1:250

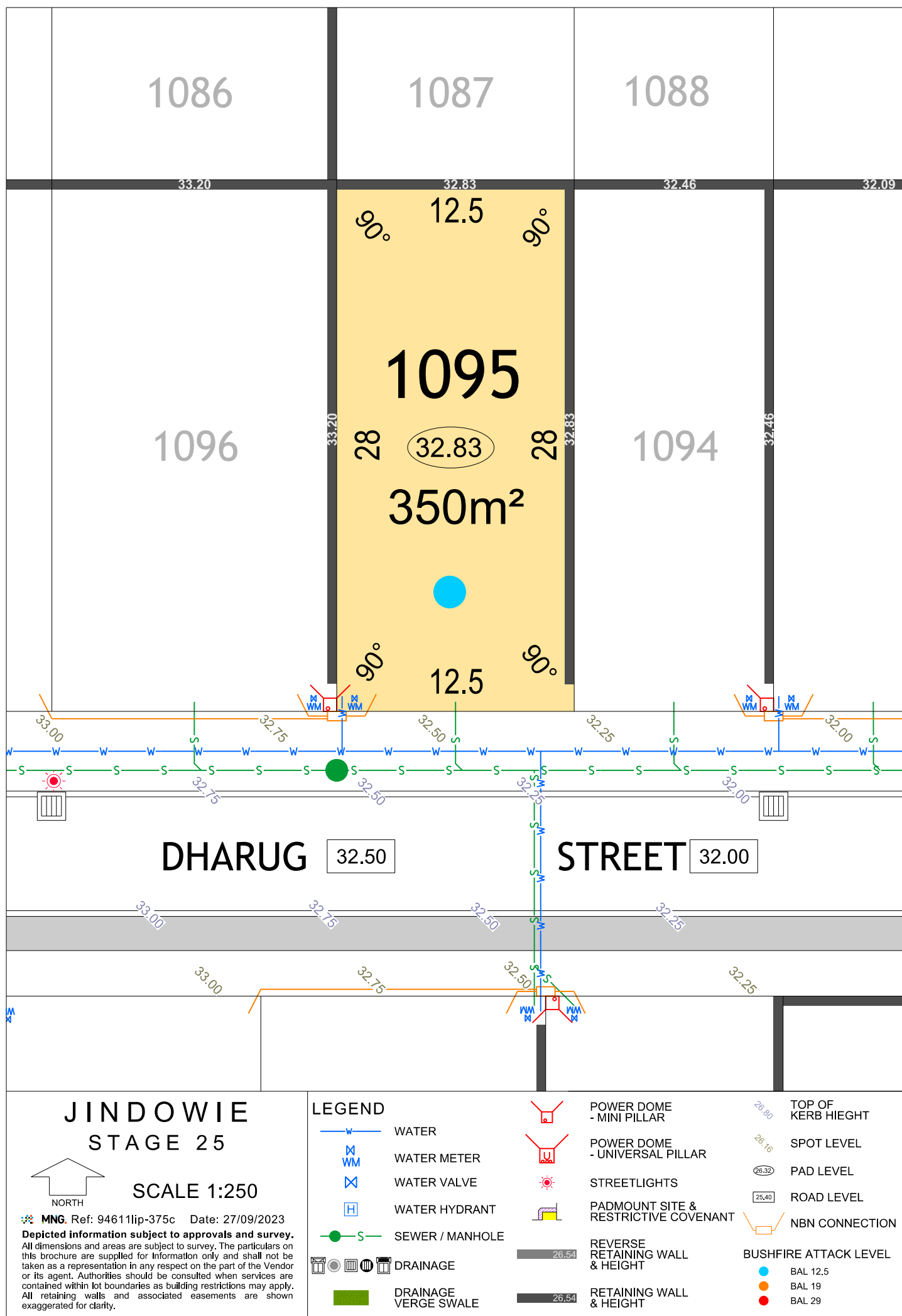
MNG. Ref: 94611lip-375c Date: 27/09/2023
Depicted information subject to approvals and survey.
All dimensions and areas are subject to survey. The particulars on this brochure are supplied for Information only and shall not be taken as a representation in any respect on the part of the Vendor or its agent. Authorities should be consulted when services are contained within lot boundaries as building restrictions may apply. All retaining walls and associated easements are shown exaggerated for clarity.

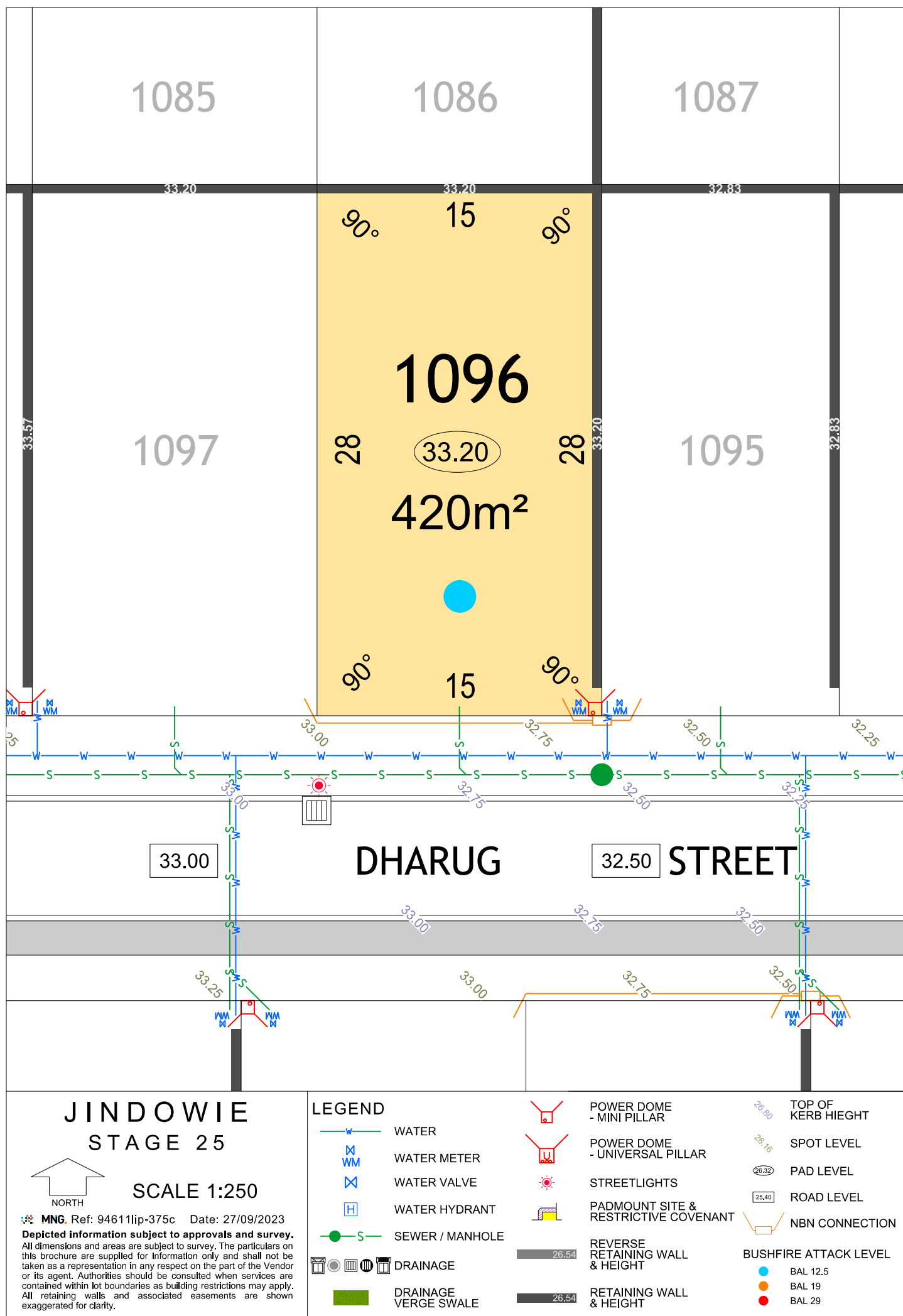
LEGEND

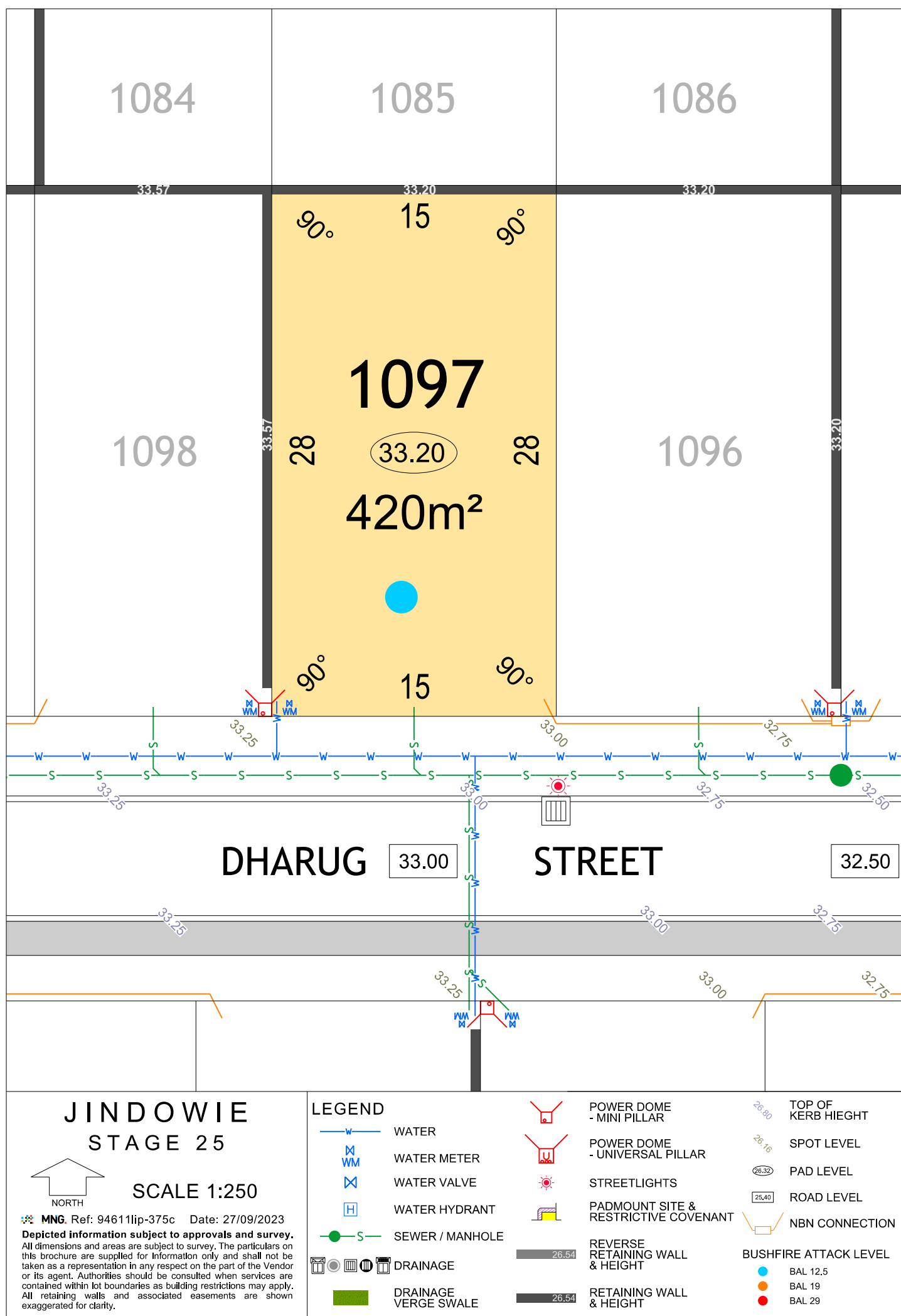
- WATER
- WATER METER
- WATER VALVE
- WATER HYDRANT
- SEWER / MANHOLE
- DRAINAGE
- DRAINAGE VERGE SWALE

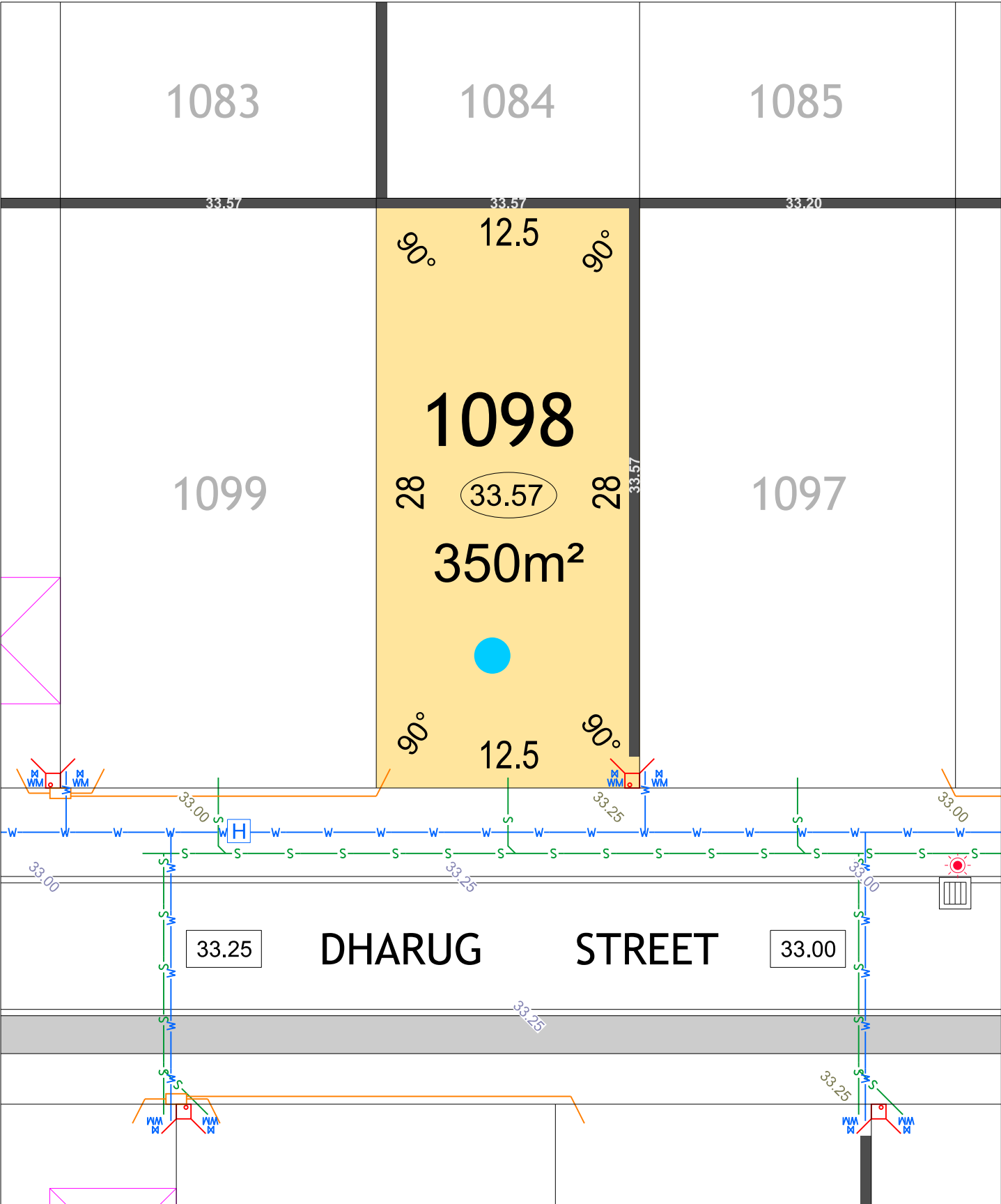
- POWER DOME - MINI PILLAR
- POWER DOME - UNIVERSAL PILLAR
- STREETLIGHTS
- PADMOUNT SITE & RESTRICTIVE COVENANT
- REVERSE RETAINING WALL & HEIGHT
- RETAINING WALL & HEIGHT

- TOP OF KERB HIEGHT
- SPOT LEVEL
- PAD LEVEL
- ROAD LEVEL
- NBN CONNECTION
- BUSHFIRE ATTACK LEVEL
- BAL 12.5
- BAL 19
- BAL 29

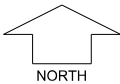








JINDOWIE
STAGE 25



SCALE 1:250

MNG. Ref: 94611ip-375c Date: 27/09/2023

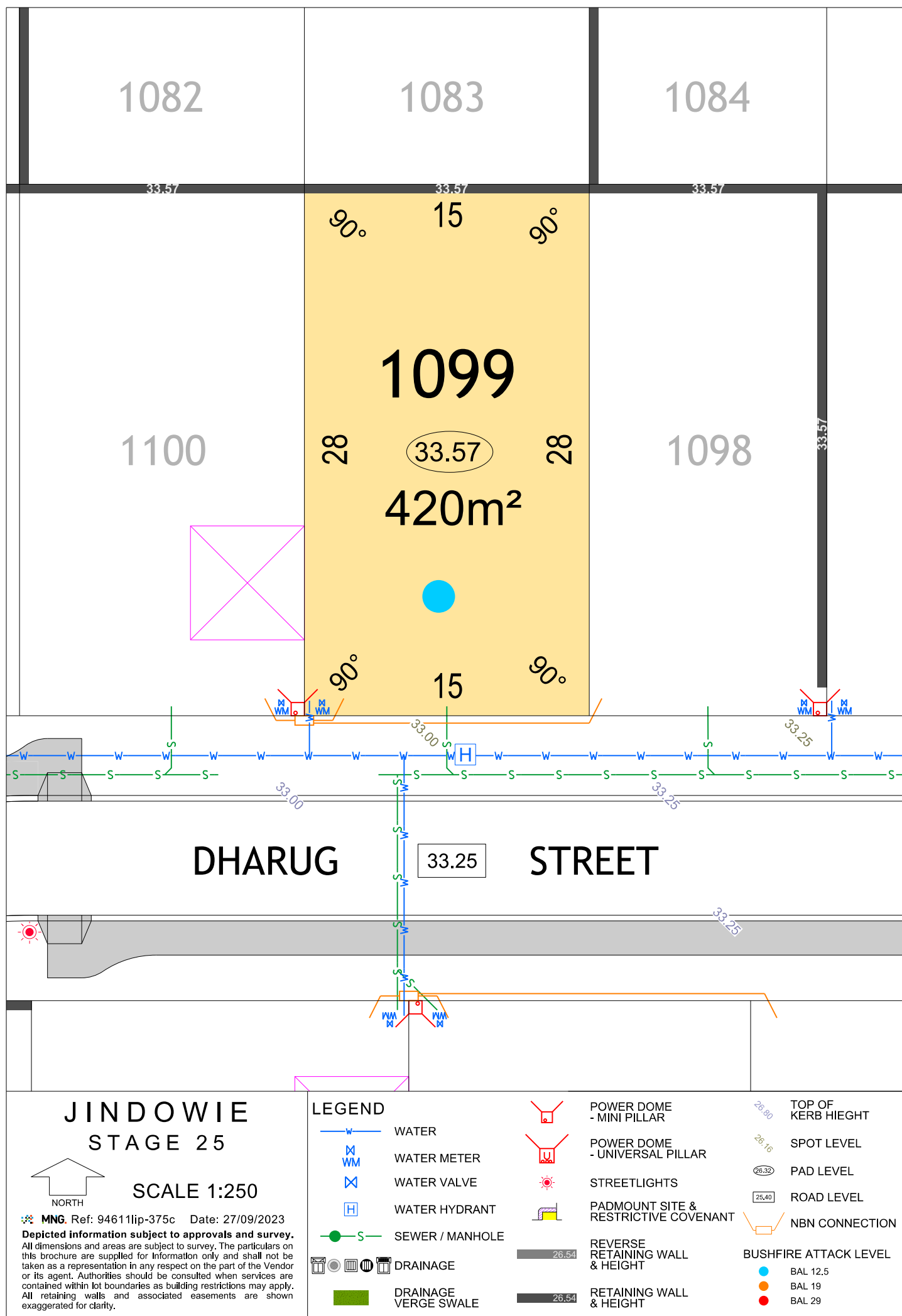
Depicted information subject to approvals and survey.
All dimensions and areas are subject to survey. The particulars on this brochure are supplied for Information only and shall not be taken as a representation in any respect on the part of the Vendor or its agent. Authorities should be consulted when services are contained within lot boundaries as building restrictions may apply. All retaining walls and associated easements are shown exaggerated for clarity.

LEGEND

- WATER
- WATER METER
- WATER VALVE
- WATER HYDRANT
- SEWER / MANHOLE
- DRAINAGE
- DRAINAGE VERGE SWALE

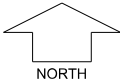
- POWER DOME - MINI PILLAR
- POWER DOME - UNIVERSAL PILLAR
- STREETLIGHTS
- PADMOUNT SITE & RESTRICTIVE COVENANT
- REVERSE RETAINING WALL & HEIGHT
- RETAINING WALL & HEIGHT

- TOP OF KERB HIEGHT
- SPOT LEVEL
- PAD LEVEL
- ROAD LEVEL
- NBN CONNECTION
- BUSHFIRE ATTACK LEVEL
- BAL 12.5
- BAL 19
- BAL 29





JINDOWIE
STAGE 25



SCALE 1:250

MNG. Ref: 94611lip-375c Date: 27/09/2023

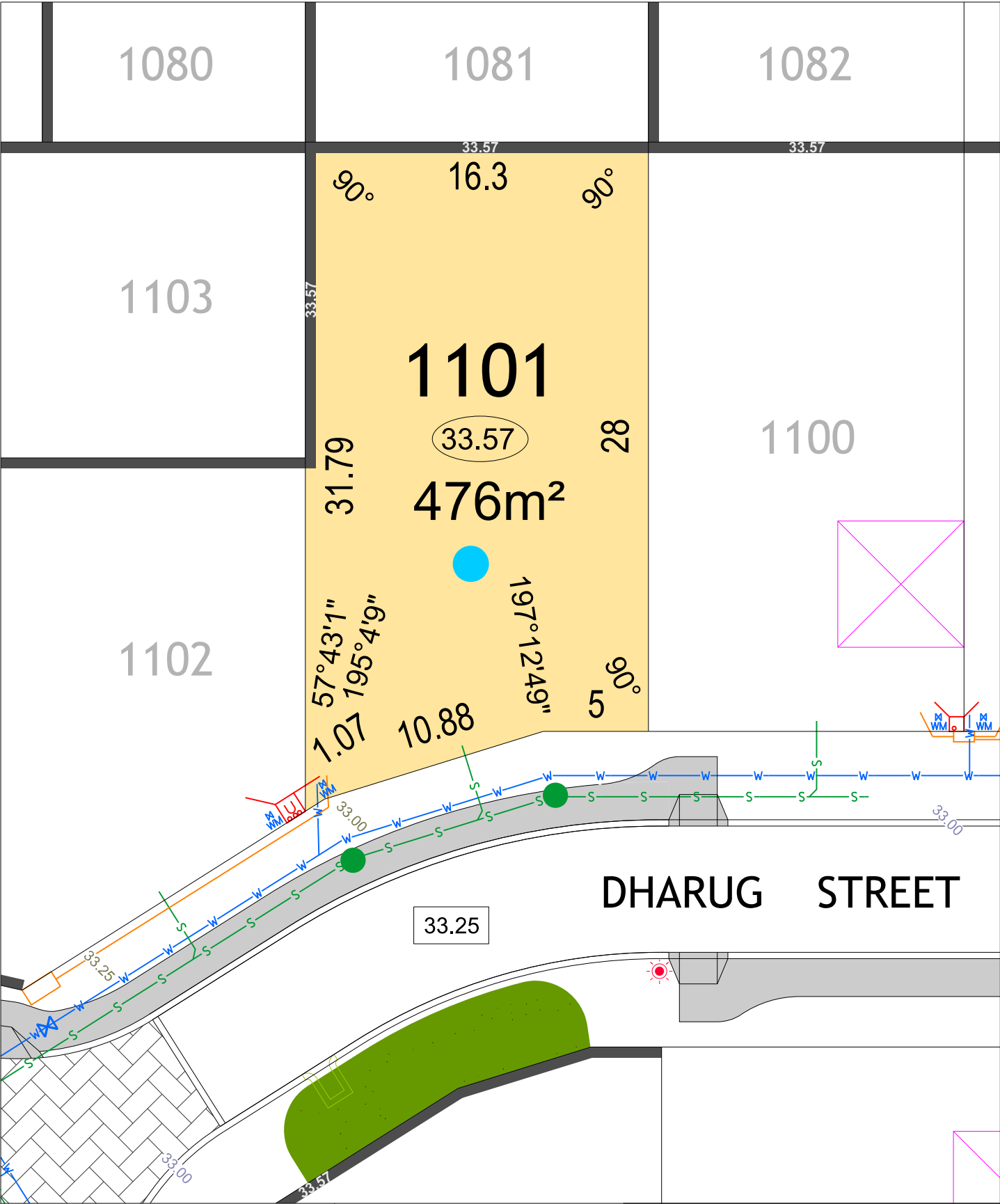
Depicted information subject to approvals and survey.
All dimensions and areas are subject to survey. The particulars on this brochure are supplied for Information only and shall not be taken as a representation in any respect on the part of the Vendor or its agent. Authorities should be consulted when services are contained within lot boundaries as building restrictions may apply. All retaining walls and associated easements are shown exaggerated for clarity.

LEGEND

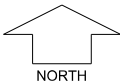
- WATER
- WATER METER
- WATER VALVE
- WATER HYDRANT
- SEWER / MANHOLE
- DRAINAGE
- DRAINAGE VERGE SWALE

- POWER DOME - MINI PILLAR
- POWER DOME - UNIVERSAL PILLAR
- STREETLIGHTS
- PADMOUNT SITE & RESTRICTIVE COVENANT
- REVERSE RETAINING WALL & HEIGHT
- RETAINING WALL & HEIGHT

- TOP OF KERB HIEGHT
- SPOT LEVEL
- PAD LEVEL
- ROAD LEVEL
- NBN CONNECTION
- BUSHFIRE ATTACK LEVEL
- BAL 12.5
- BAL 19
- BAL 29



JINDOWIE
STAGE 25



SCALE 1:250

MNG. Ref: 94611lip-375c Date: 27/09/2023

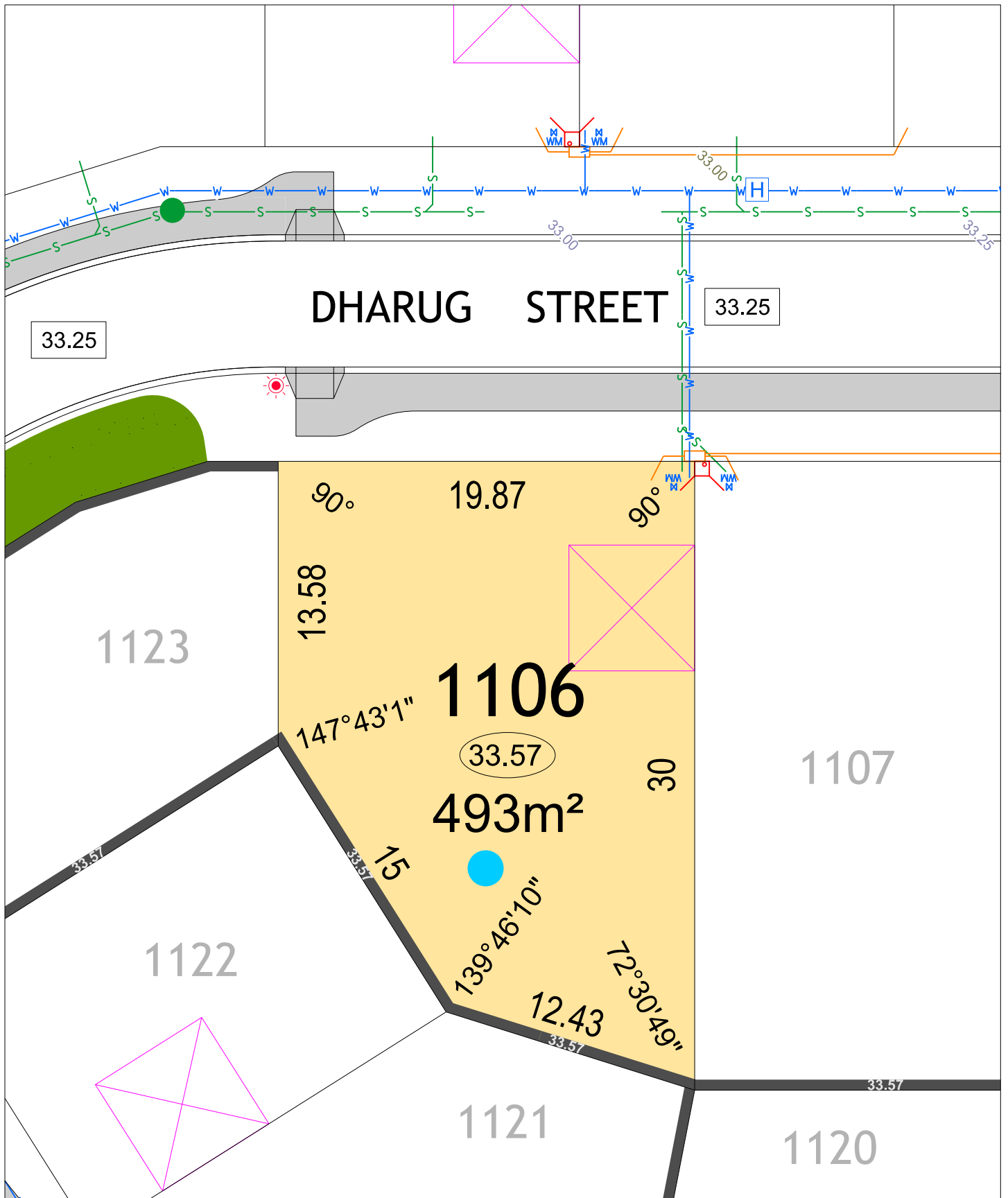
Depicted information subject to approvals and survey. All dimensions and areas are subject to survey. The particulars on this brochure are supplied for Information only and shall not be taken as a representation in any respect on the part of the Vendor or its agent. Authorities should be consulted when services are contained within lot boundaries as building restrictions may apply. All retaining walls and associated easements are shown exaggerated for clarity.

LEGEND

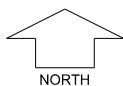
- WATER
- WATER METER
- WATER VALVE
- WATER HYDRANT
- SEWER / MANHOLE
- DRAINAGE
- DRAINAGE VERGE SWALE

- POWER DOME - MINI PILLAR
- POWER DOME - UNIVERSAL PILLAR
- STREETLIGHTS
- PADMOUNT SITE & RESTRICTIVE COVENANT
- REVERSE RETAINING WALL & HEIGHT
- RETAINING WALL & HEIGHT

- TOP OF KERB HIEGHT
- SPOT LEVEL
- PAD LEVEL
- ROAD LEVEL
- NBN CONNECTION
- BUSHFIRE ATTACK LEVEL
- BAL 12.5
- BAL 19
- BAL 29



JINDOWIE STAGE 25



SCALE 1:250

MNG. Ref: 94611lip-375c Date: 27/09/2023

Depicted information subject to approvals and survey.
All dimensions and areas are subject to survey. The particulars on this brochure are supplied for Information only and shall not be taken as a representation in any respect on the part of the Vendor or its agent. Authorities should be consulted when services are contained within lot boundaries as building restrictions may apply. All retaining walls and associated easements are shown exaggerated for clarity.

LEGEND

- WATER
- WATER METER
- WATER VALVE
- WATER HYDRANT
- SEWER / MANHOLE
- DRAINAGE
- DRAINAGE VERGE SWALE



POWER DOME
- MINI PILLAR



POWER DOME
- UNIVERSAL PILLAR



STREETLIGHTS



PADMOUNT SITE &
RESTRICTIVE COVENANT



REVERSE
RETAINING WALL
& HEIGHT



RETAINING WALL
& HEIGHT

26.80

TOP OF
KERB HIEGHT

26.16

SPOT LEVEL

26.32

PAD LEVEL

25.40

ROAD LEVEL



NBN CONNECTION

BUSHFIRE ATTACK LEVEL

●

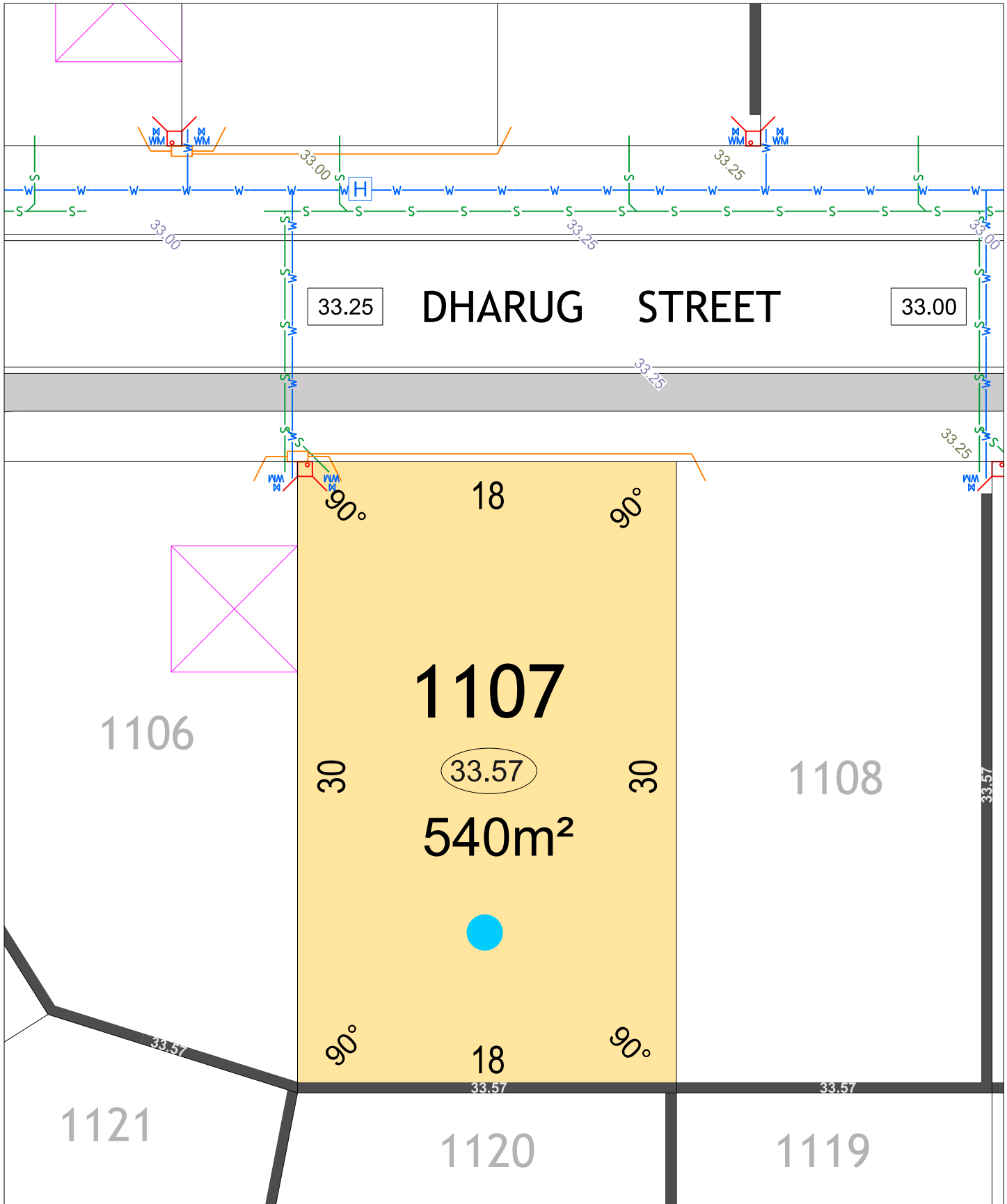
BAL 12.5

●

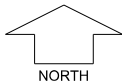
BAL 19

●

BAL 29



JINDOWIE STAGE 25



SCALE 1:250

MNG. Ref: 94611lip-375c Date: 27/09/2023

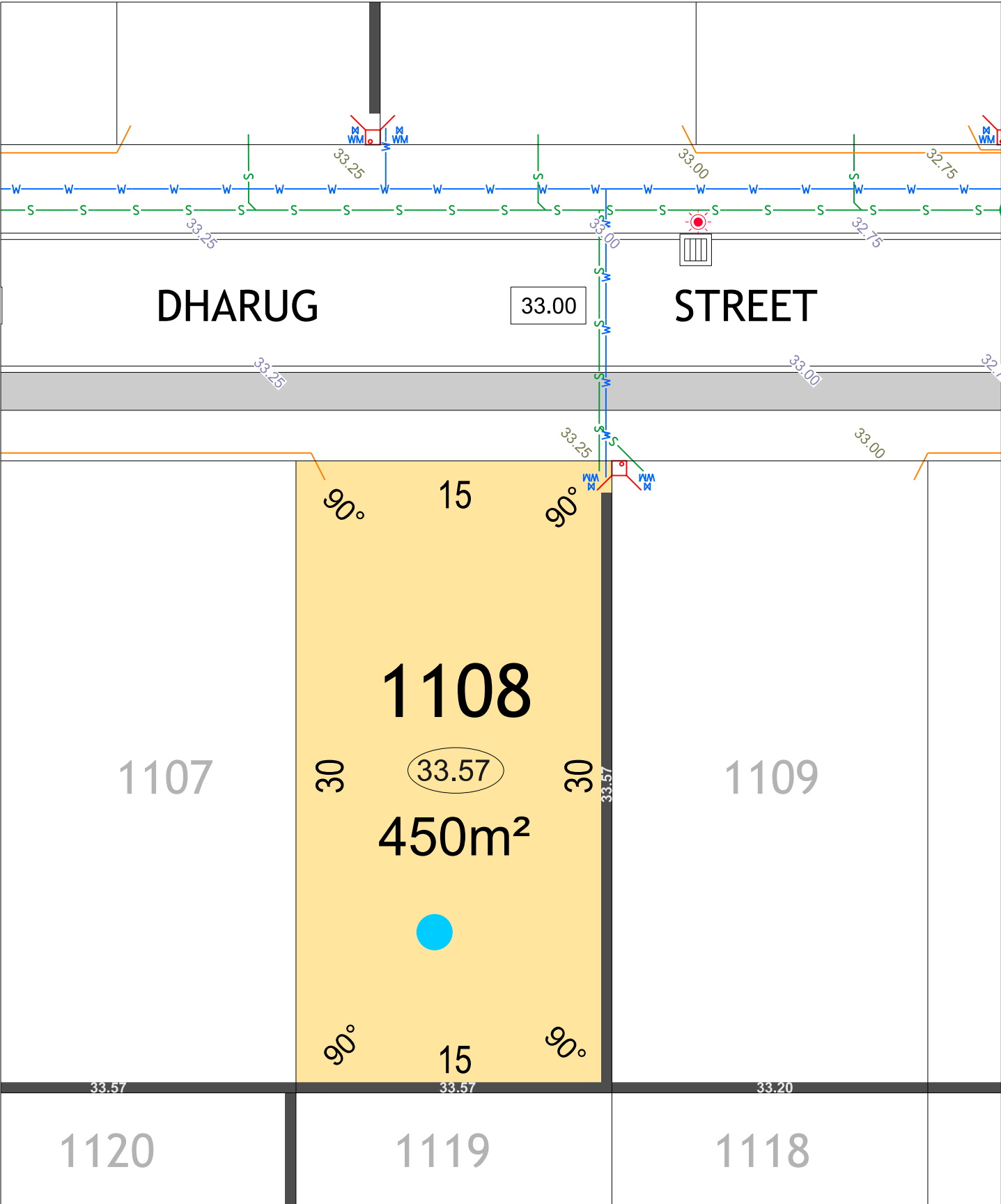
Depicted information subject to approvals and survey. All dimensions and areas are subject to survey. The particulars on this brochure are supplied for Information only and shall not be taken as a representation in any respect on the part of the Vendor or its agent. Authorities should be consulted when services are contained within lot boundaries as building restrictions may apply. All retaining walls and associated easements are shown exaggerated for clarity.

LEGEND

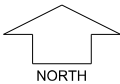
- WATER
- WATER METER
- WATER VALVE
- WATER HYDRANT
- SEWER / MANHOLE
- DRAINAGE
- DRAINAGE VERGE SWALE

- POWER DOME - MINI PILLAR
- POWER DOME - UNIVERSAL PILLAR
- STREETLIGHTS
- PADMOUNT SITE & RESTRICTIVE COVENANT
- REVERSE RETAINING WALL & HEIGHT
- RETAINING WALL & HEIGHT

- TOP OF KERB HIEGHT
- SPOT LEVEL
- PAD LEVEL
- ROAD LEVEL
- NBN CONNECTION
- BUSHFIRE ATTACK LEVEL
- BAL 12.5
- BAL 19
- BAL 29



JINDOWIE
STAGE 25



SCALE 1:250

MNG. Ref: 94611lip-375c Date: 27/09/2023

Depicted information subject to approvals and survey.
All dimensions and areas are subject to survey. The particulars on this brochure are supplied for Information only and shall not be taken as a representation in any respect on the part of the Vendor or its agent. Authorities should be consulted when services are contained within lot boundaries as building restrictions may apply. All retaining walls and associated easements are shown exaggerated for clarity.

LEGEND

- WATER
- WATER METER
- WATER VALVE
- WATER HYDRANT
- SEWER / MANHOLE
- DRAINAGE
- DRAINAGE VERGE SWALE



POWER DOME - MINI PILLAR

POWER DOME - UNIVERSAL PILLAR

STREETLIGHTS

PADMOUNT SITE & RESTRICTIVE COVENANT

REVERSE RETAINING WALL & HEIGHT

RETAINING WALL & HEIGHT

26.80

26.16

26.32

25.40



BUSHFIRE ATTACK LEVEL

BAL 12.5

BAL 19

BAL 29

TOP OF KERB HIEGHT

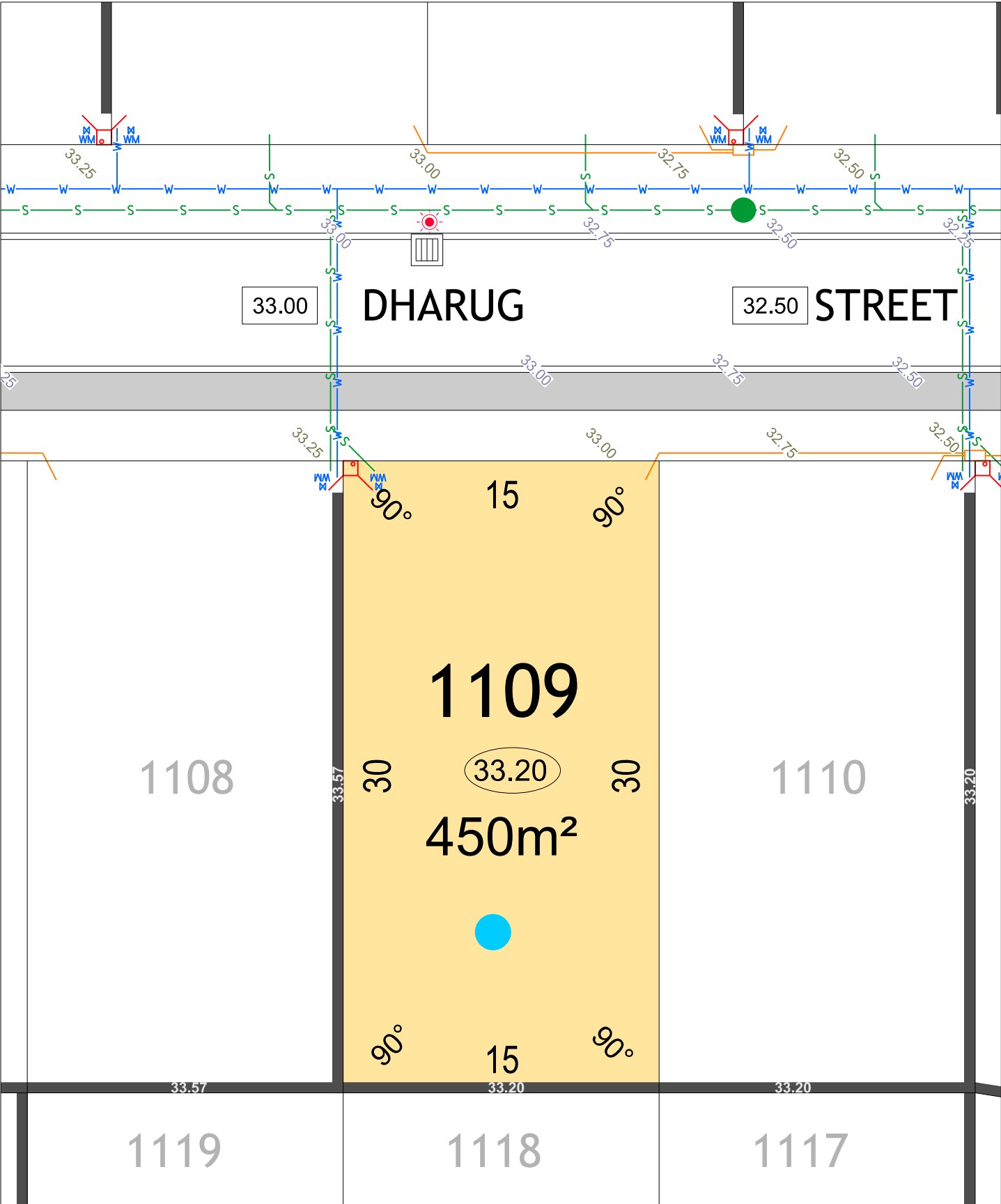
SPOT LEVEL

PAD LEVEL

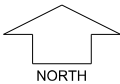
ROAD LEVEL

NBN CONNECTION

BUSHFIRE ATTACK LEVEL



JINDOWIE
STAGE 25



SCALE 1:250

MNG. Ref: 94611lip-375c Date: 27/09/2023

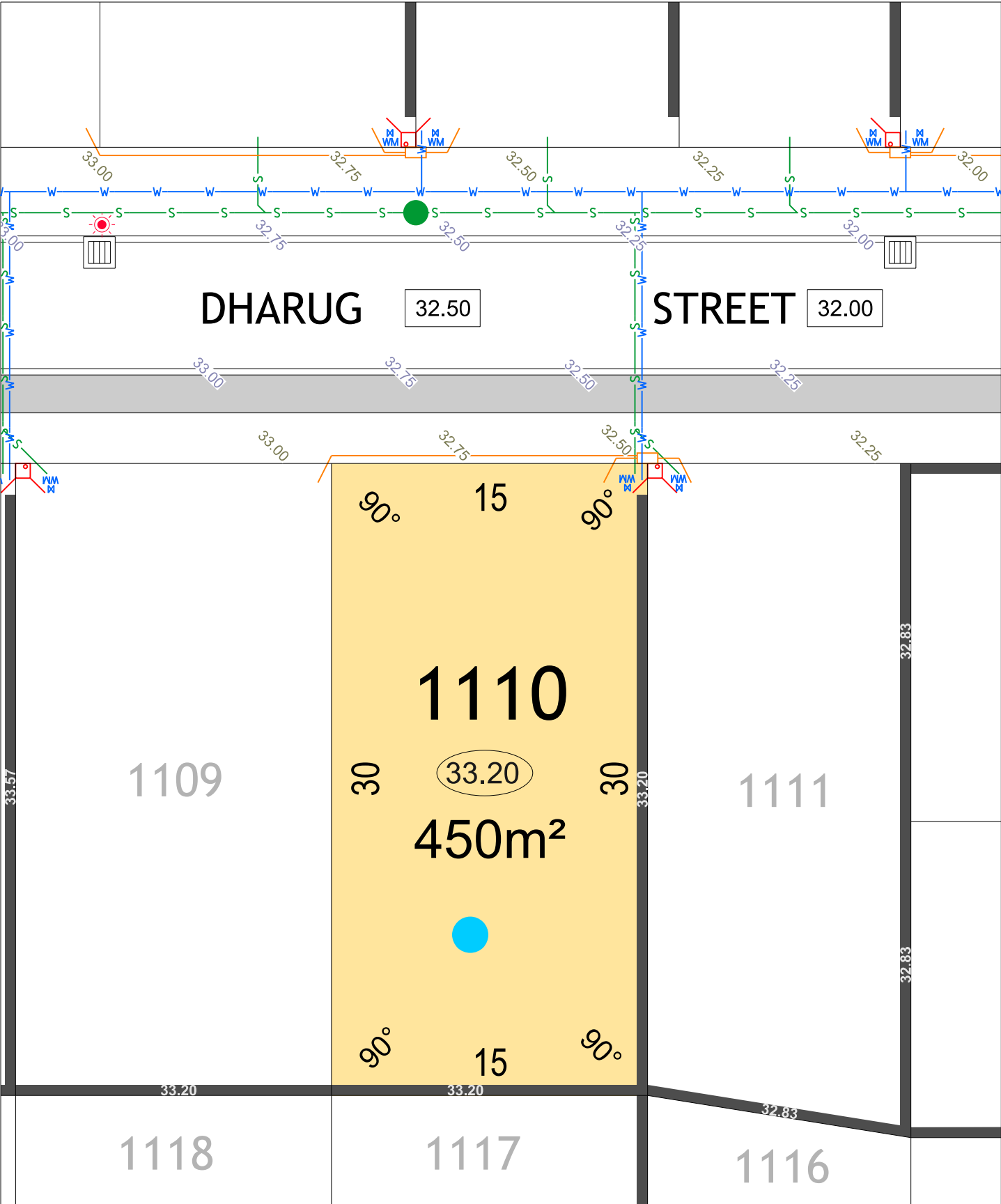
Depicted information subject to approvals and survey. All dimensions and areas are subject to survey. The particulars on this brochure are supplied for Information only and shall not be taken as a representation in any respect on the part of the Vendor or its agent. Authorities should be consulted when services are contained within lot boundaries as building restrictions may apply. All retaining walls and associated easements are shown exaggerated for clarity.

LEGEND

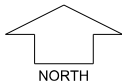
- WATER
- WATER METER
- WATER VALVE
- WATER HYDRANT
- SEWER / MANHOLE
- DRAINAGE
- DRAINAGE VERGE SWALE

- POWER DOME - MINI PILLAR
- POWER DOME - UNIVERSAL PILLAR
- STREETLIGHTS
- PADMOUNT SITE & RESTRICTIVE COVENANT
- REVERSE RETAINING WALL & HEIGHT
- RETAINING WALL & HEIGHT

- TOP OF KERB HIEGHT
- SPOT LEVEL
- PAD LEVEL
- ROAD LEVEL
- NBN CONNECTION
- BUSHFIRE ATTACK LEVEL
- BAL 12.5
- BAL 19
- BAL 29



JINDOWIE
STAGE 25



SCALE 1:250

MNG. Ref: 94611lip-375c Date: 27/09/2023

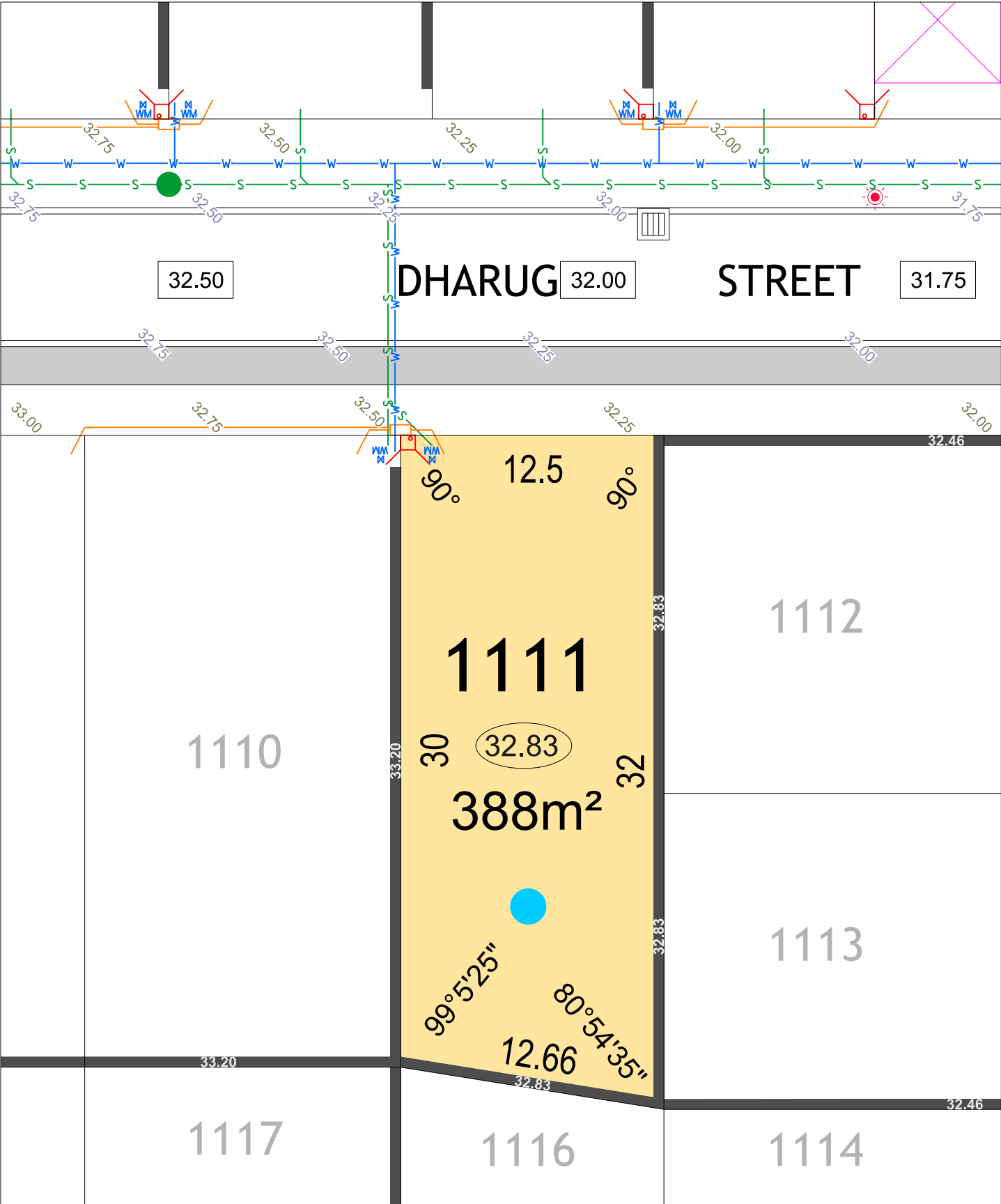
Depicted information subject to approvals and survey. All dimensions and areas are subject to survey. The particulars on this brochure are supplied for Information only and shall not be taken as a representation in any respect on the part of the Vendor or its agent. Authorities should be consulted when services are contained within lot boundaries as building restrictions may apply. All retaining walls and associated easements are shown exaggerated for clarity.

LEGEND

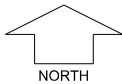
- WATER
- WATER METER
- WATER VALVE
- WATER HYDRANT
- SEWER / MANHOLE
- DRAINAGE
- DRAINAGE VERGE SWALE

- POWER DOME - MINI PILLAR
- POWER DOME - UNIVERSAL PILLAR
- STREETLIGHTS
- PADMOUNT SITE & RESTRICTIVE COVENANT
- REVERSE RETAINING WALL & HEIGHT
- RETAINING WALL & HEIGHT

- TOP OF KERB HIEGHT
- SPOT LEVEL
- PAD LEVEL
- ROAD LEVEL
- NBN CONNECTION
- BUSHFIRE ATTACK LEVEL
- BAL 12.5
- BAL 19
- BAL 29



JINDOWIE
STAGE 25



SCALE 1:250

MNG. Ref: 94611lip-375c Date: 27/09/2023

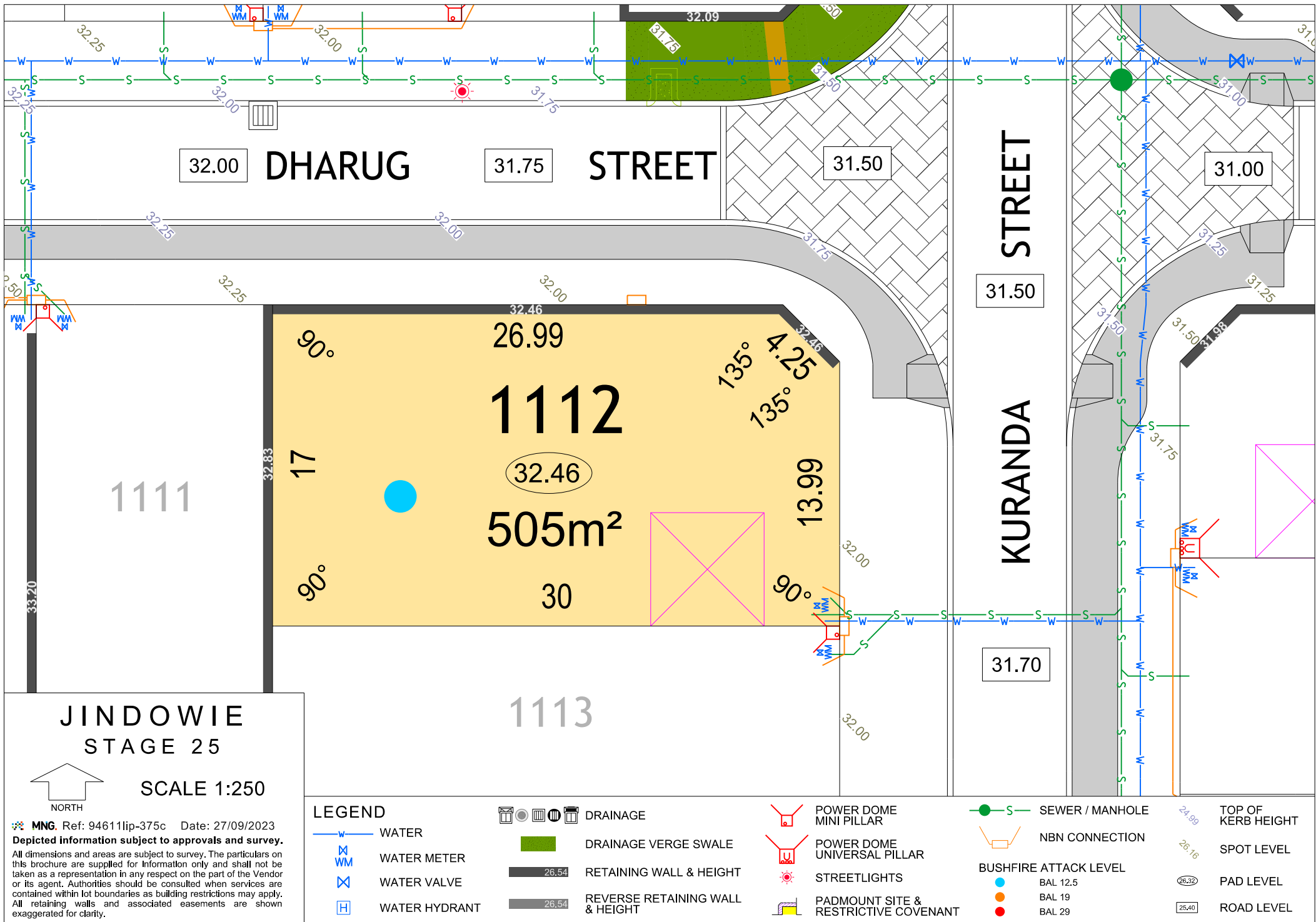
Depicted information subject to approvals and survey.
All dimensions and areas are subject to survey. The particulars on this brochure are supplied for Information only and shall not be taken as a representation in any respect on the part of the Vendor or its agent. Authorities should be consulted when services are contained within lot boundaries as building restrictions may apply. All retaining walls and associated easements are shown exaggerated for clarity.

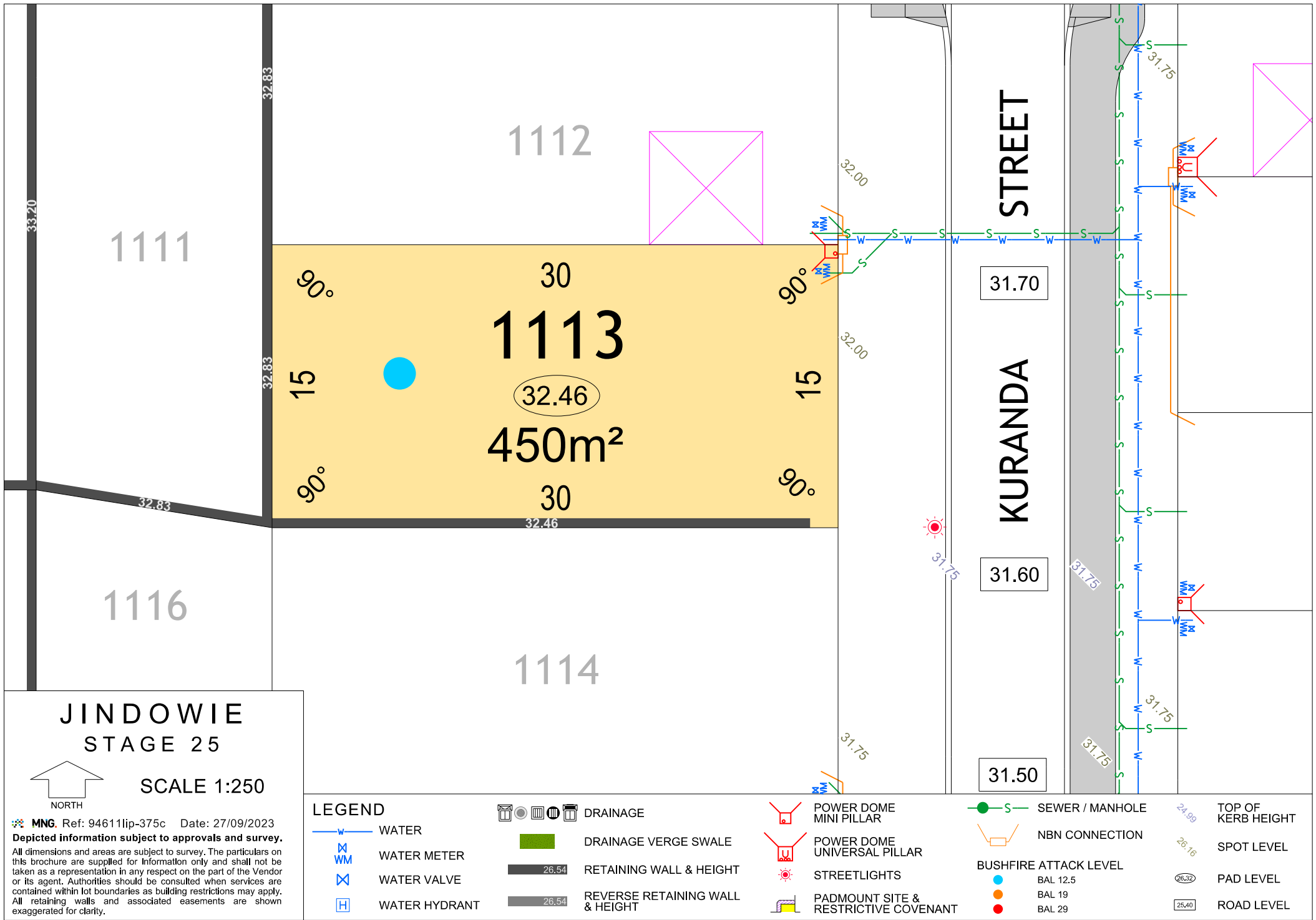
LEGEND

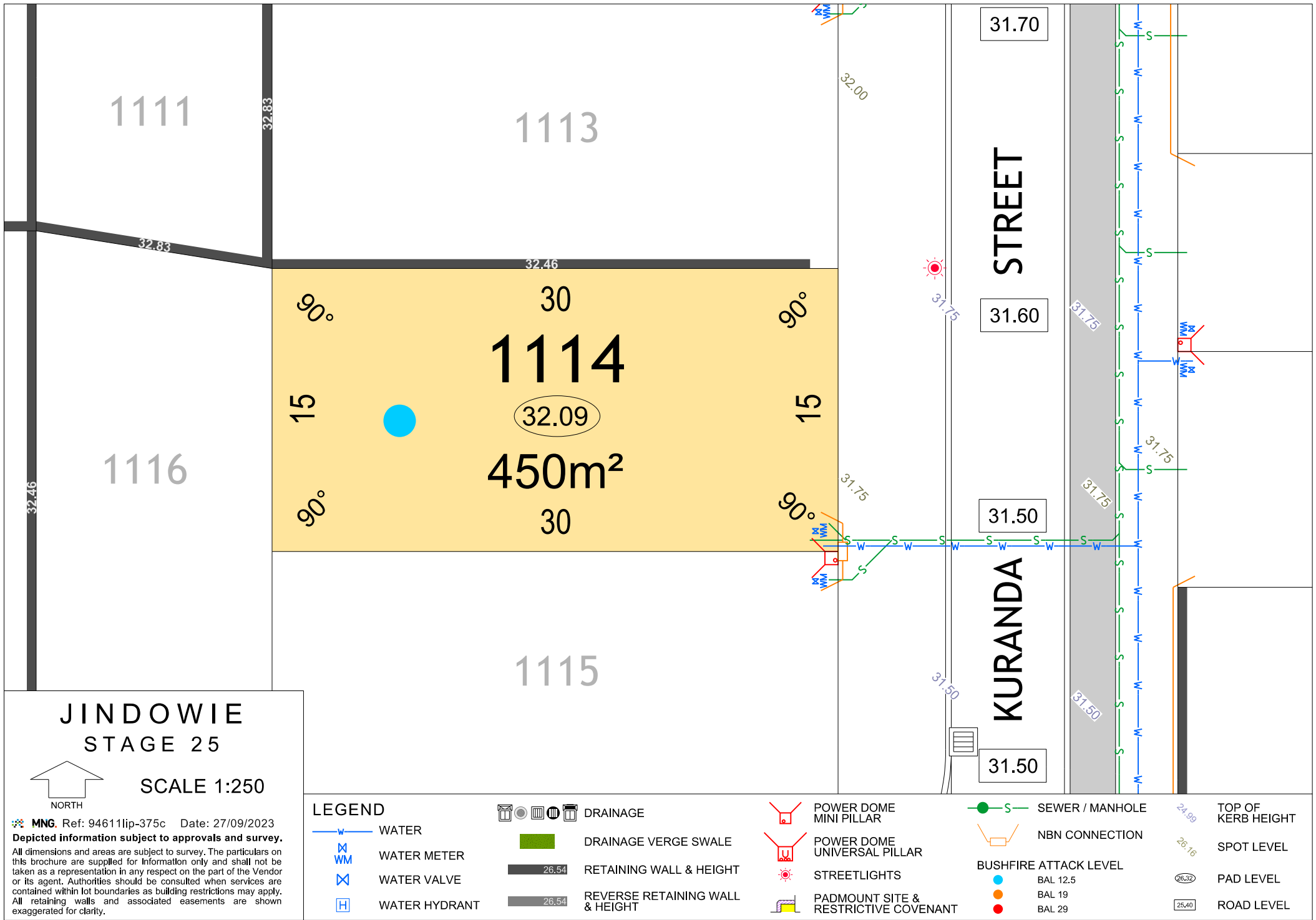
- WATER
- WATER METER
- WATER VALVE
- WATER HYDRANT
- SEWER / MANHOLE
- DRAINAGE
- DRAINAGE VERGE SWALE

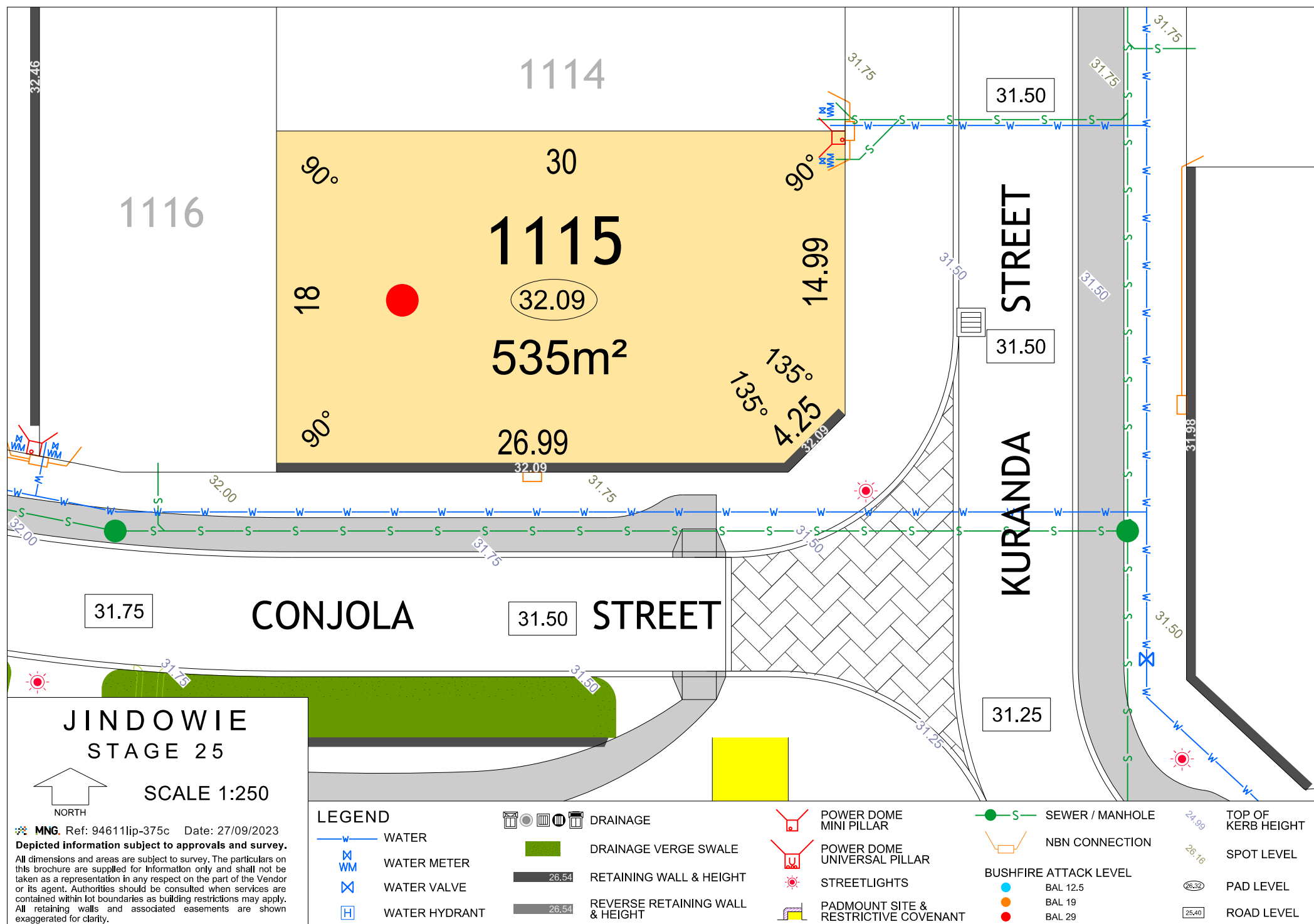
- POWER DOME - MINI PILLAR
- POWER DOME - UNIVERSAL PILLAR
- STREETLIGHTS
- PADMOUNT SITE & RESTRICTIVE COVENANT
- REVERSE RETAINING WALL & HEIGHT
- RETAINING WALL & HEIGHT

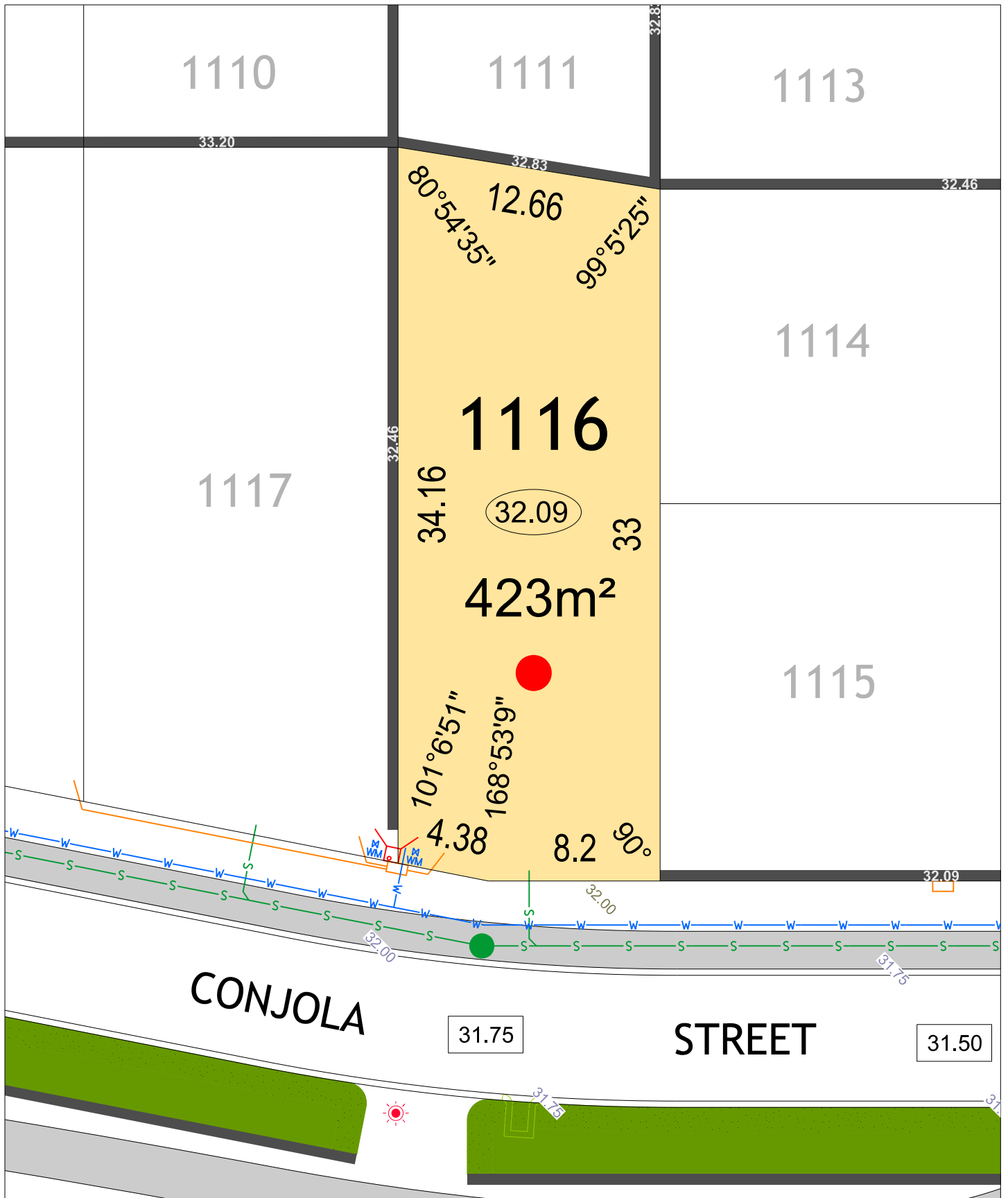
- TOP OF KERB HIEGHT
- SPOT LEVEL
- PAD LEVEL
- ROAD LEVEL
- NBN CONNECTION
- BUSHFIRE ATTACK LEVEL
- BAL 12.5
- BAL 19
- BAL 29



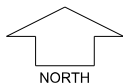








JINDOWIE STAGE 25



SCALE 1:250

MNG. Ref: 94611lip-375c Date: 27/09/2023

Depicted information subject to approvals and survey.
All dimensions and areas are subject to survey. The particulars on this brochure are supplied for Information only and shall not be taken as a representation in any respect on the part of the Vendor or its agent. Authorities should be consulted when services are contained within lot boundaries as building restrictions may apply. All retaining walls and associated easements are shown exaggerated for clarity.

LEGEND

- WATER
- WATER METER
- WATER VALVE
- WATER HYDRANT
- SEWER / MANHOLE
- DRAINAGE
- DRAINAGE VERGE SWALE



POWER DOME
- MINI PILLAR



POWER DOME
- UNIVERSAL PILLAR



STREETLIGHTS



PADMOUNT SITE &
RESTRICTIVE COVENANT



REVERSE
RETAINING WALL
& HEIGHT



RETAINING WALL
& HEIGHT



TOP OF
KERB HIEGHT



SPOT LEVEL



PAD LEVEL



ROAD LEVEL



NBN CONNECTION

BUSHFIRE ATTACK LEVEL



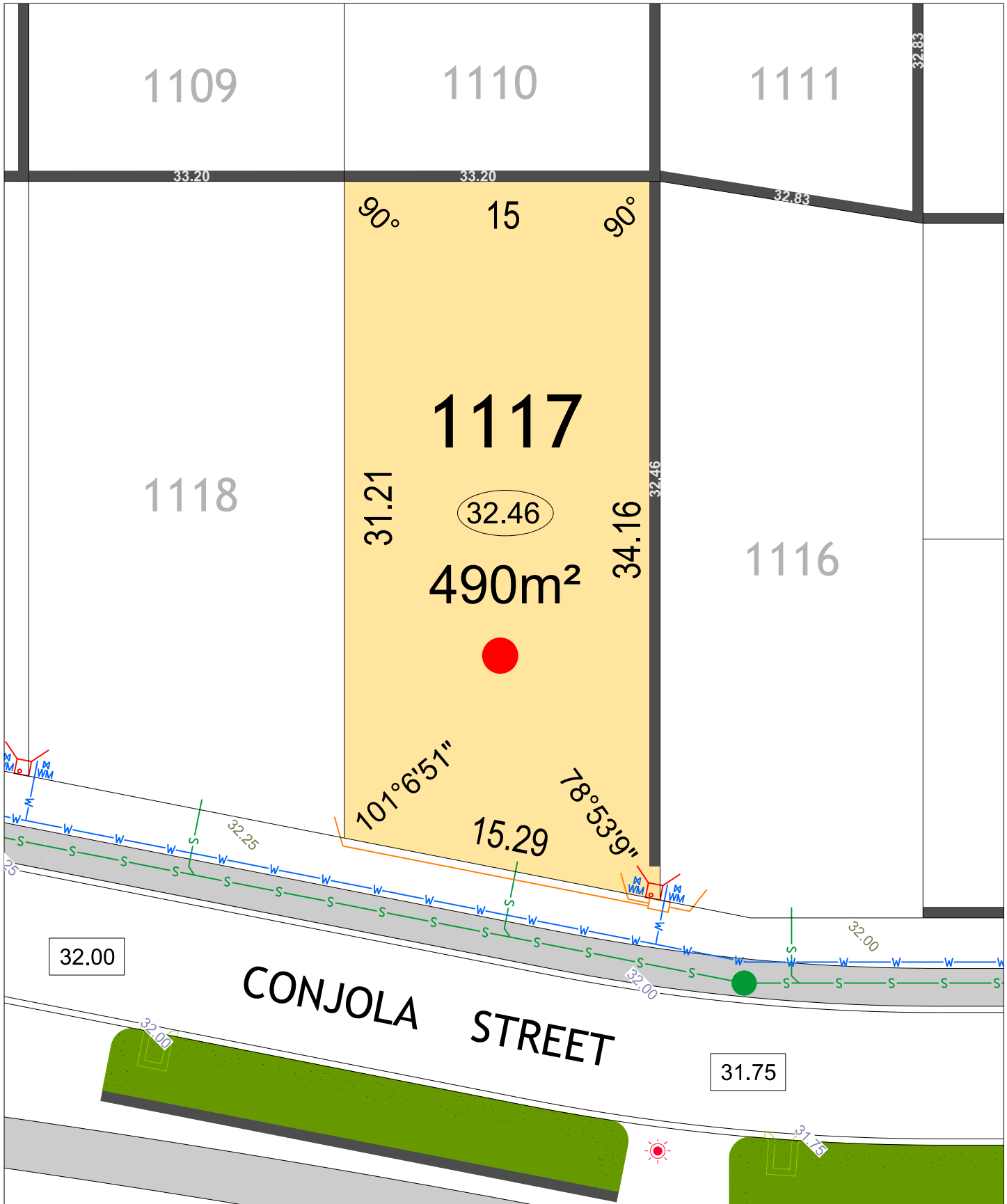
BAL 12.5



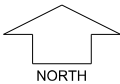
BAL 19



BAL 29



JINDOWIE
STAGE 25



SCALE 1:250

MNG. Ref: 94611lip-375c Date: 27/09/2023

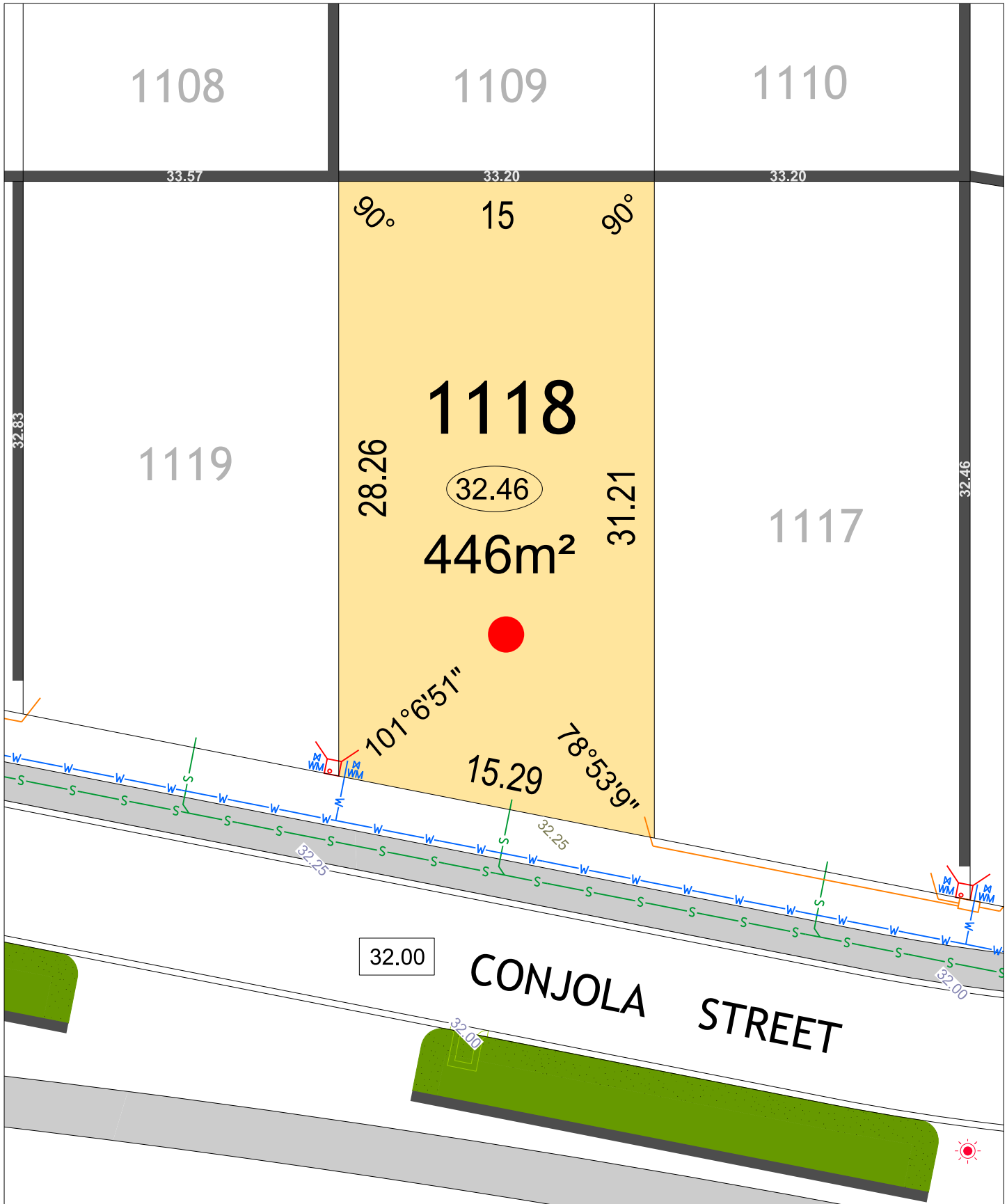
Depicted information subject to approvals and survey.
All dimensions and areas are subject to survey. The particulars on this brochure are supplied for Information only and shall not be taken as a representation in any respect on the part of the Vendor or its agent. Authorities should be consulted when services are contained within lot boundaries as building restrictions may apply. All retaining walls and associated easements are shown exaggerated for clarity.

LEGEND

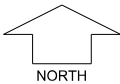
- WATER
- WATER METER
- WATER VALVE
- WATER HYDRANT
- SEWER / MANHOLE
- DRAINAGE
- DRAINAGE VERGE SWALE

- POWER DOME - MINI PILLAR
- POWER DOME - UNIVERSAL PILLAR
- STREETLIGHTS
- PADMOUNT SITE & RESTRICTIVE COVENANT
- REVERSE RETAINING WALL & HEIGHT
- RETAINING WALL & HEIGHT

- TOP OF KERB HIEGHT
- SPOT LEVEL
- PAD LEVEL
- ROAD LEVEL
- NBN CONNECTION
- BUSHFIRE ATTACK LEVEL
- BAL 12.5
- BAL 19
- BAL 29



JINDOWIE
STAGE 25



SCALE 1:250

MNG. Ref: 94611lip-375c Date: 27/09/2023

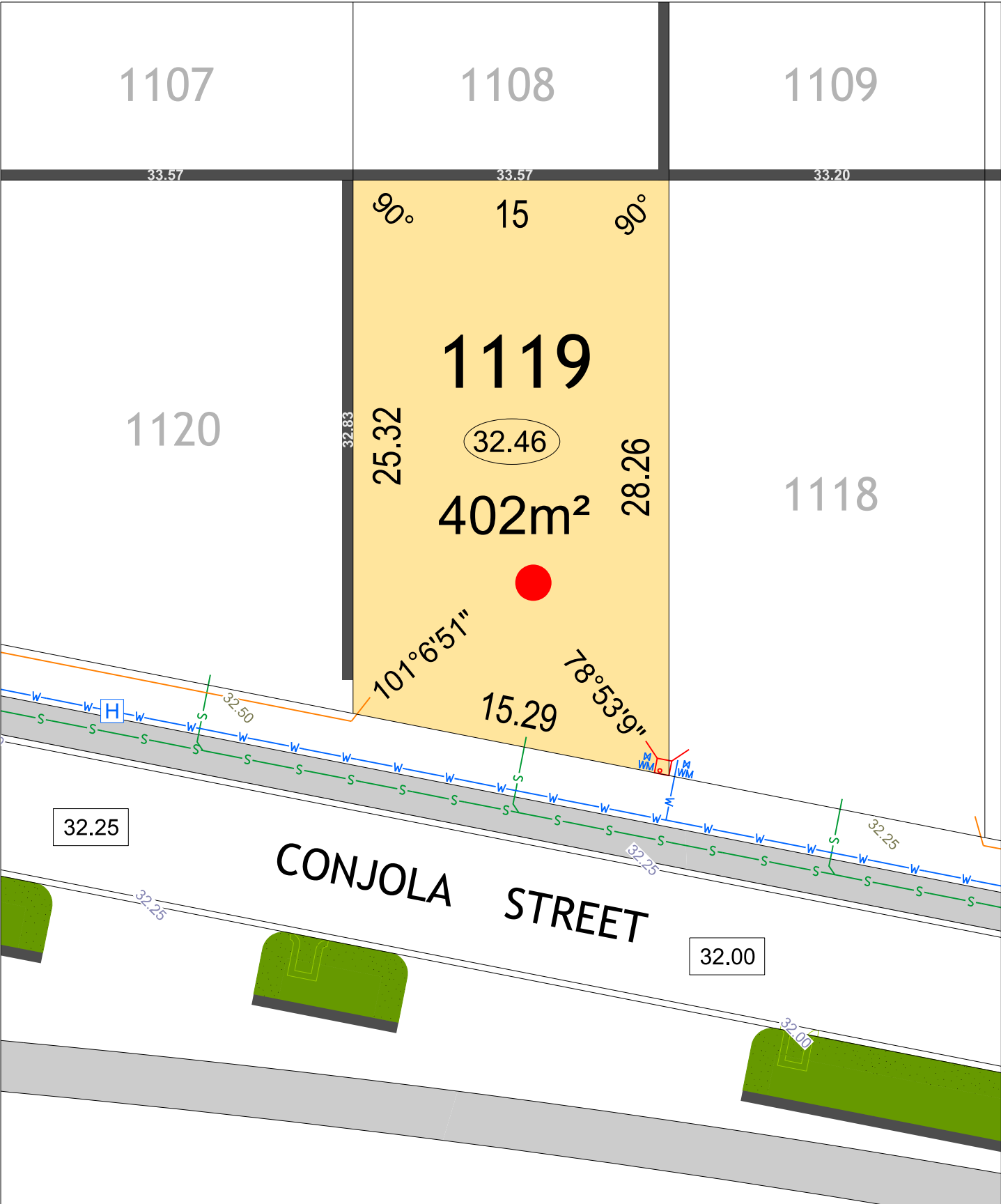
Depicted information subject to approvals and survey. All dimensions and areas are subject to survey. The particulars on this brochure are supplied for Information only and shall not be taken as a representation in any respect on the part of the Vendor or its agent. Authorities should be consulted when services are contained within lot boundaries as building restrictions may apply. All retaining walls and associated easements are shown exaggerated for clarity.

LEGEND

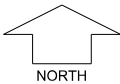
- WATER
- WATER METER
- WATER VALVE
- WATER HYDRANT
- SEWER / MANHOLE
- DRAINAGE
- DRAINAGE VERGE SWALE

- POWER DOME - MINI PILLAR
- POWER DOME - UNIVERSAL PILLAR
- STREETLIGHTS
- PADMOUNT SITE & RESTRICTIVE COVENANT
- REVERSE RETAINING WALL & HEIGHT
- RETAINING WALL & HEIGHT

- TOP OF KERB HIEGHT
- SPOT LEVEL
- PAD LEVEL
- ROAD LEVEL
- NBN CONNECTION
- BUSHFIRE ATTACK LEVEL
- BAL 12.5
- BAL 19
- BAL 29



JINDOWIE
STAGE 25



SCALE 1:250

MNG. Ref: 94611lip-375c Date: 27/09/2023

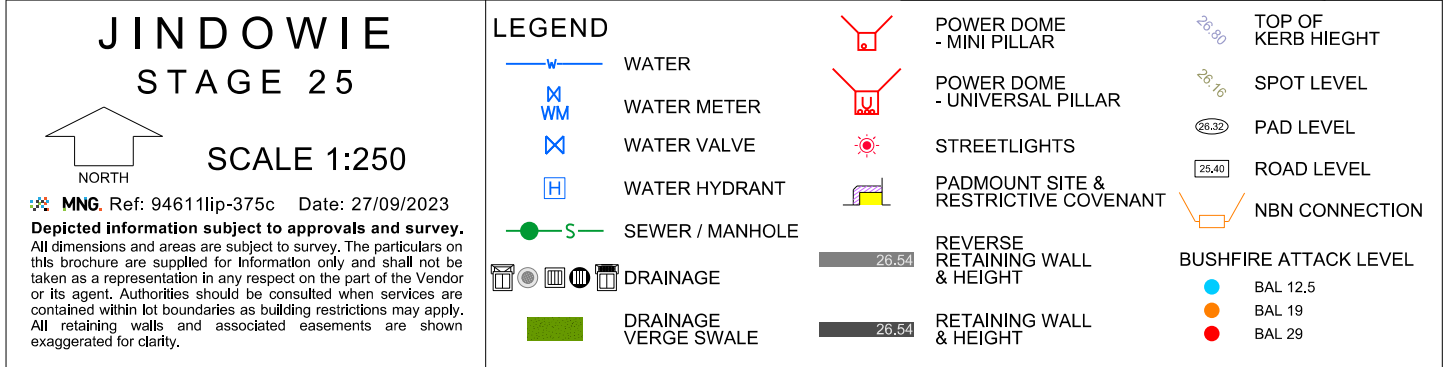
Depicted information subject to approvals and survey. All dimensions and areas are subject to survey. The particulars on this brochure are supplied for Information only and shall not be taken as a representation in any respect on the part of the Vendor or its agent. Authorities should be consulted when services are contained within lot boundaries as building restrictions may apply. All retaining walls and associated easements are shown exaggerated for clarity.

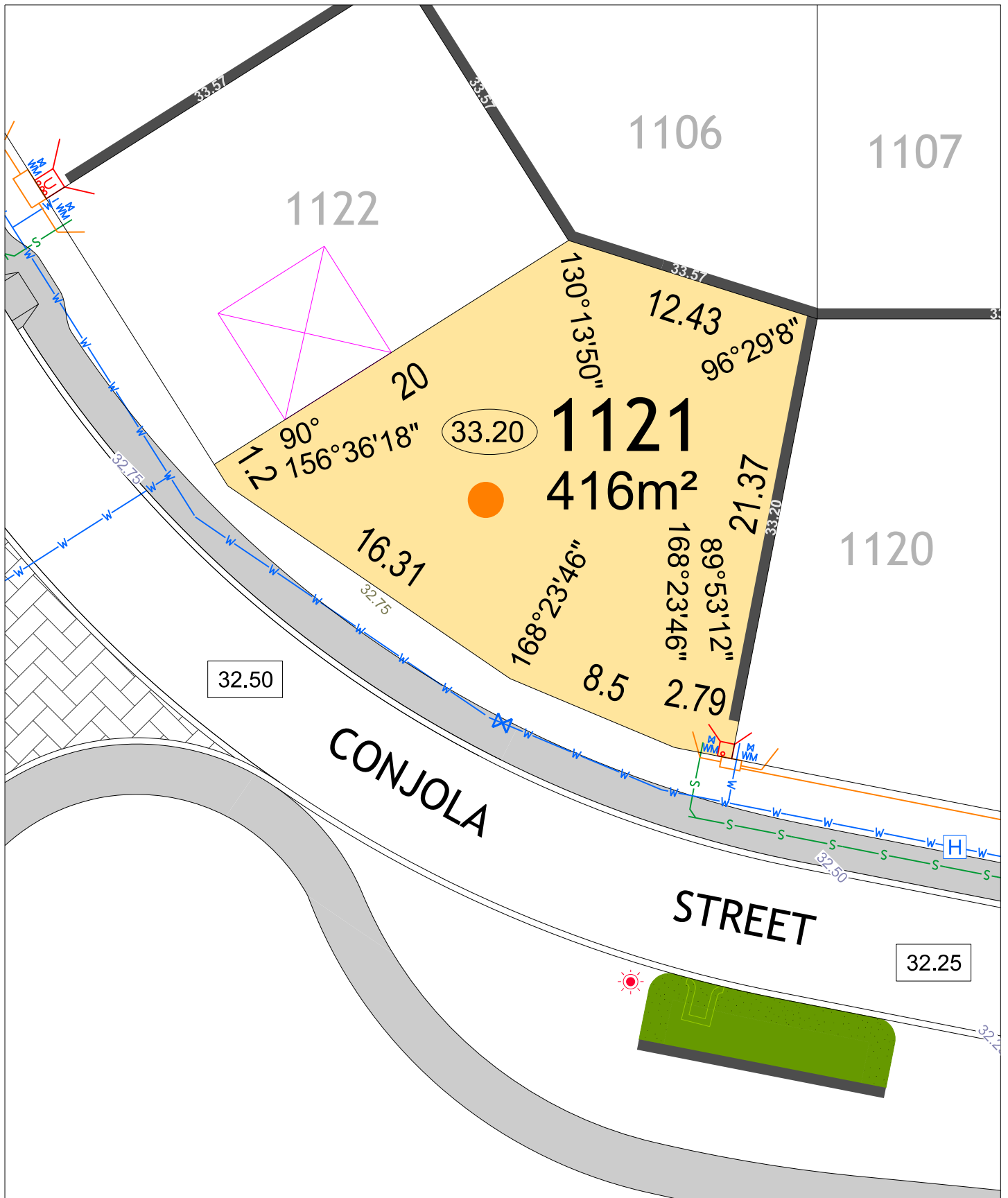
LEGEND

- WATER
- WATER METER
- WATER VALVE
- WATER HYDRANT
- SEWER / MANHOLE
- DRAINAGE
- DRAINAGE VERGE SWALE

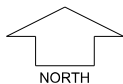
- POWER DOME - MINI PILLAR
- POWER DOME - UNIVERSAL PILLAR
- STREETLIGHTS
- PADMOUNT SITE & RESTRICTIVE COVENANT
- REVERSE RETAINING WALL & HEIGHT
- RETAINING WALL & HEIGHT

- TOP OF KERB HIEGHT
- SPOT LEVEL
- PAD LEVEL
- ROAD LEVEL
- NBN CONNECTION
- BUSHFIRE ATTACK LEVEL
- BAL 12.5
- BAL 19
- BAL 29





JINDOWIE STAGE 25



SCALE 1:250

MNG. Ref: 94611lip-375c Date: 27/09/2023

Depicted information subject to approvals and survey.
All dimensions and areas are subject to survey. The particulars on this brochure are supplied for Information only and shall not be taken as a representation in any respect on the part of the Vendor or its agent. Authorities should be consulted when services are contained within lot boundaries as building restrictions may apply. All retaining walls and associated easements are shown exaggerated for clarity.

LEGEND

- WATER
- WATER METER
- WATER VALVE
- WATER HYDRANT
- SEWER / MANHOLE
- DRAINAGE
- DRAINAGE VERGE SWALE



POWER DOME
- MINI PILLAR



POWER DOME
- UNIVERSAL PILLAR



STREETLIGHTS



PADMOUNT SITE &
RESTRICTIVE COVENANT



REVERSE
RETAINING WALL
& HEIGHT



RETAINING WALL
& HEIGHT



TOP OF
KERB HIEGHT



SPOT LEVEL



PAD LEVEL



ROAD LEVEL



NBN CONNECTION



BUSHFIRE ATTACK LEVEL



BAL 12.5



BAL 19



BAL 29