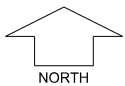


JINDOWIE STAGE 25



SCALE 1:250

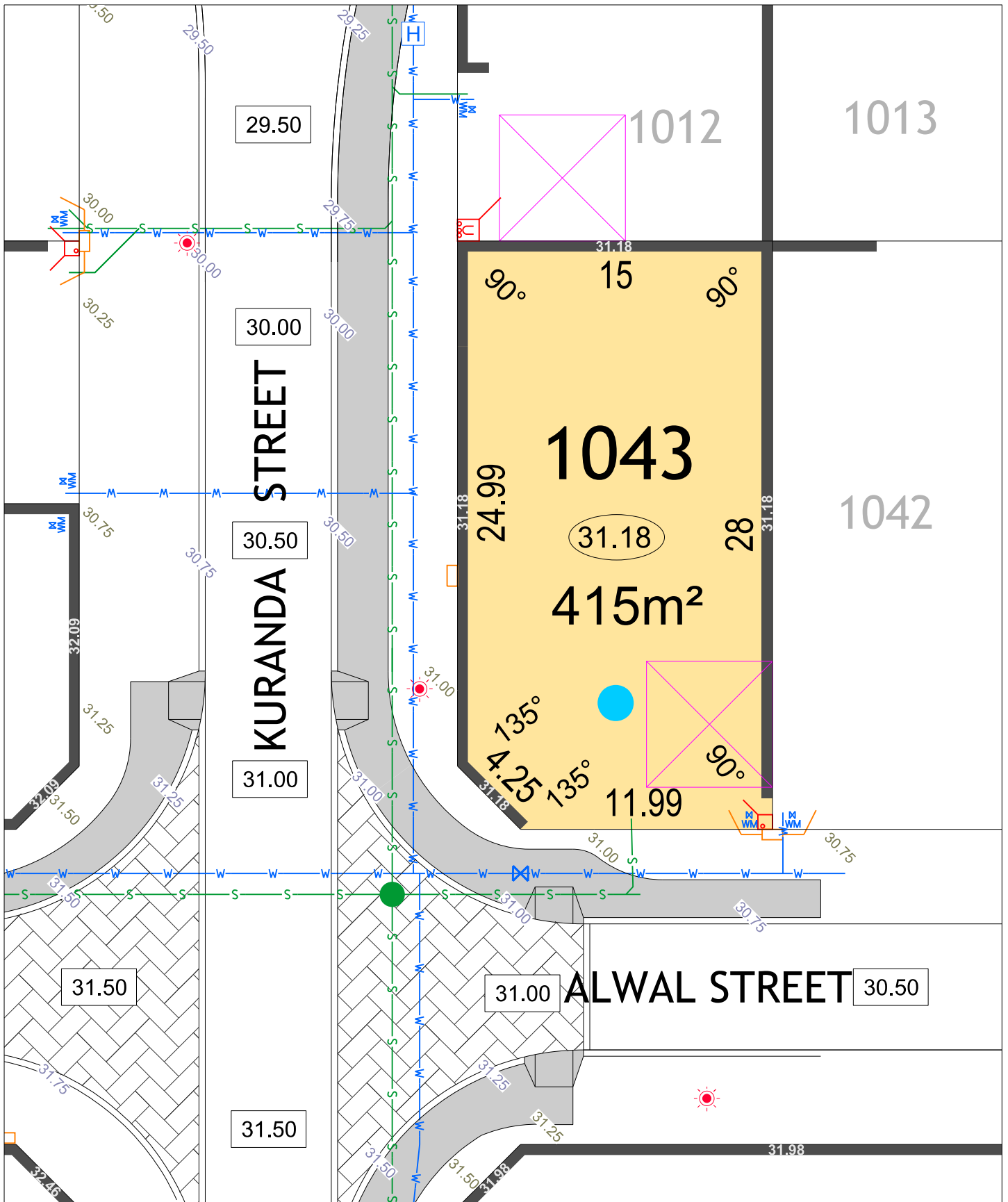
MNG. Ref: 94611ip-375d Date: 04/01/2024

Depicted information subject to approvals and survey.
 All dimensions and areas are subject to survey. The particulars on this brochure are supplied for Information only and shall not be taken as a representation in any respect on the part of the Vendor or its agent. Authorities should be consulted when services are contained within lot boundaries as building restrictions may apply. All retaining walls and associated easements are shown exaggerated for clarity.

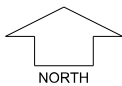
LEGEND

- WATER
- WATER METER
- WATER VALVE
- WATER HYDRANT
- SEWER / MANHOLE
- DRAINAGE
- DRAINAGE VERGE SWALE

- POWER DOME - MINI PILLAR
- POWER DOME - UNIVERSAL PILLAR
- STREETLIGHTS
- PADMOUNT SITE & RESTRICTIVE COVENANT
- REVERSE RETAINING WALL & HEIGHT
- RETAINING WALL & HEIGHT
- TOP OF KERB HIEGHT
- SPOT LEVEL
- PAD LEVEL
- ROAD LEVEL
- NBN CONNECTION
- BUSHFIRE ATTACK LEVEL
 - BAL 12.5
 - BAL 19
 - BAL 29



JINDOWIE STAGE 25



SCALE 1:250

MNG. Ref: 94611lip-375d Date: 04/01/2024


Depicted information subject to approvals and survey.
All dimensions and areas are subject to survey. The particulars on this brochure are supplied for Information only and shall not be taken as a representation in any respect on the part of the Vendor or its agent. Authorities should be consulted when services are contained within lot boundaries as building restrictions may apply. All retaining walls and associated easements are shown exaggerated for clarity.

LEGEND

- WATER
- WATER METER
- WATER VALVE
- WATER HYDRANT
- SEWER / MANHOLE
- DRAINAGE
- DRAINAGE VERGE SWALE

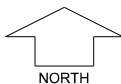
- POWER DOME - MINI PILLAR
- POWER DOME - UNIVERSAL PILLAR
- STREETLIGHTS
- PADMOUNT SITE & RESTRICTIVE COVENANT
- REVERSE RETAINING WALL & HEIGHT
- RETAINING WALL & HEIGHT

- TOP OF KERB HEIGHT
- SPOT LEVEL
- PAD LEVEL
- ROAD LEVEL
- NBN CONNECTION
- BUSHFIRE ATTACK LEVEL BAL 12.5
- BUSHFIRE ATTACK LEVEL BAL 19
- BUSHFIRE ATTACK LEVEL BAL 29



**JINDOWIE
STAGE 25**

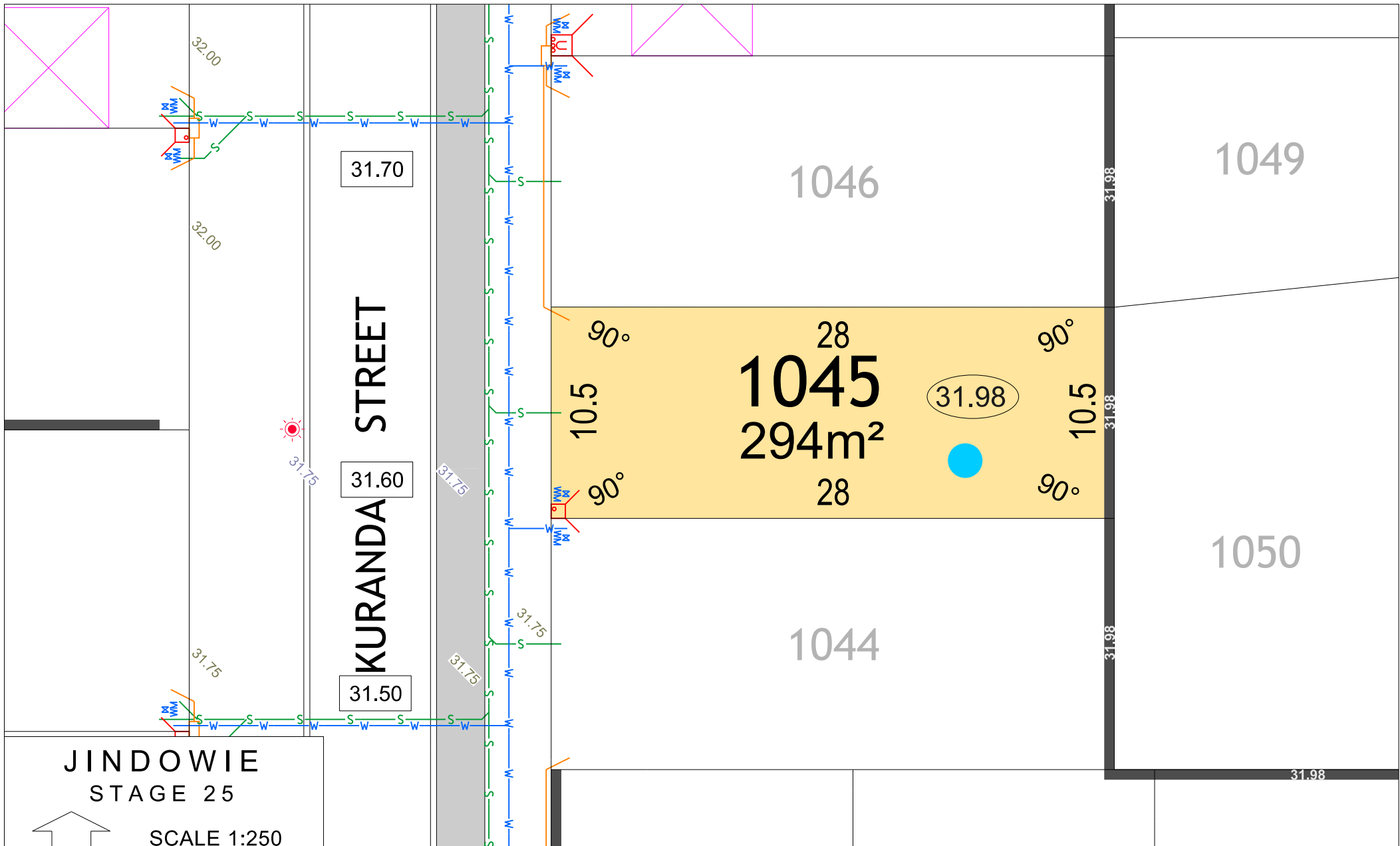
SCALE 1:250



MNG. Ref: 94611ip-375d Date: 04/01/2024
 Depicted information subject to approvals and survey.
 All dimensions and areas are subject to survey. The particulars on this brochure are supplied for Information only and shall not be taken as a representation in any respect on the part of the Vendor or its agent. Authorities should be consulted when services are contained within lot boundaries as building restrictions may apply. All retaining walls and associated easements are shown exaggerated for clarity.

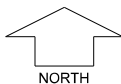
LEGEND

- | | | | | |
|---------------|---------------------------------------|--------------------------------------|-----------------------|--------------------|
| WATER | DRAINAGE | POWER DOME MINI PILLAR | SEWER / MANHOLE | TOP OF KERB HEIGHT |
| WATER METER | DRAINAGE VERGE SWALE | POWER DOME UNIVERSAL PILLAR | NBN CONNECTION | SPOT LEVEL |
| WATER VALVE | 26.54 RETAINING WALL & HEIGHT | STREETLIGHTS | BUSHFIRE ATTACK LEVEL | 26.32 PAD LEVEL |
| WATER HYDRANT | 26.54 REVERSE RETAINING WALL & HEIGHT | PADMOUNT SITE & RESTRICTIVE COVENANT | BAL 12.5 | 25.40 ROAD LEVEL |
| | | | BAL 19 | |
| | | | BAL 29 | |



**JINDOWIE
STAGE 25**

SCALE 1:250



MNG. Ref: 94611ip-375d Date: 04/01/2024
 Depicted information subject to approvals and survey.
 All dimensions and areas are subject to survey. The particulars on this brochure are supplied for Information only and shall not be taken as a representation in any respect on the part of the Vendor or its agent. Authorities should be consulted when services are contained within lot boundaries as building restrictions may apply. All retaining walls and associated easements are shown exaggerated for clarity.

LEGEND

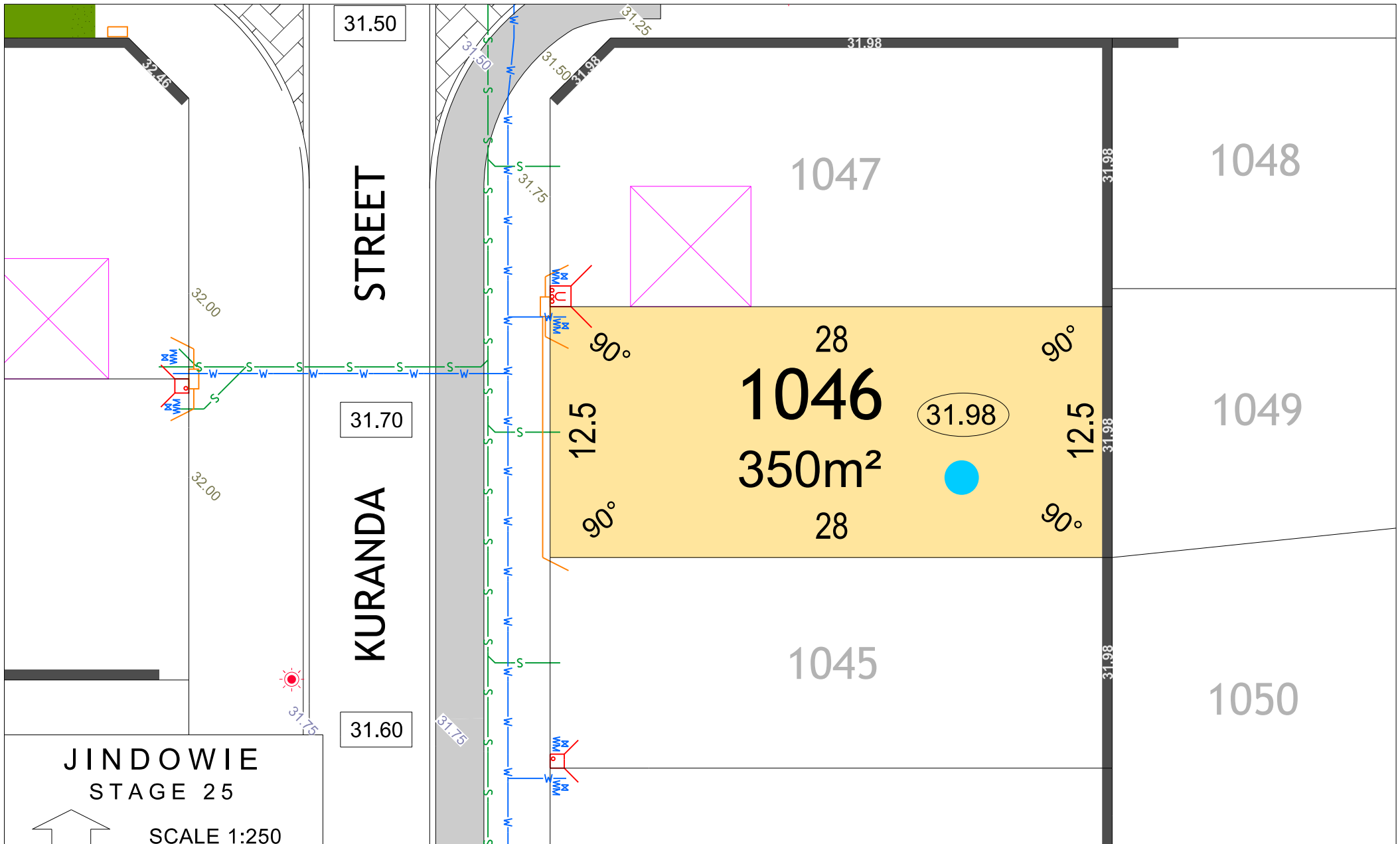
- WATER
- WATER METER
- WATER VALVE
- WATER HYDRANT

- DRAINAGE
- DRAINAGE VERGE SWALE
- RETAINING WALL & HEIGHT
- REVERSE RETAINING WALL & HEIGHT

- POWER DOME MINI PILLAR
- POWER DOME UNIVERSAL PILLAR
- STREETLIGHTS
- PADMOUNT SITE & RESTRICTIVE COVENANT

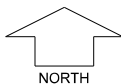
- SEWER / MANHOLE
- NBN CONNECTION
- BUSHFIRE ATTACK LEVEL
BAL 12.5
- BAL 19
- BAL 29

- TOP OF KERB HEIGHT
- SPOT LEVEL
- PAD LEVEL
- ROAD LEVEL



JINDOWIE STAGE 25

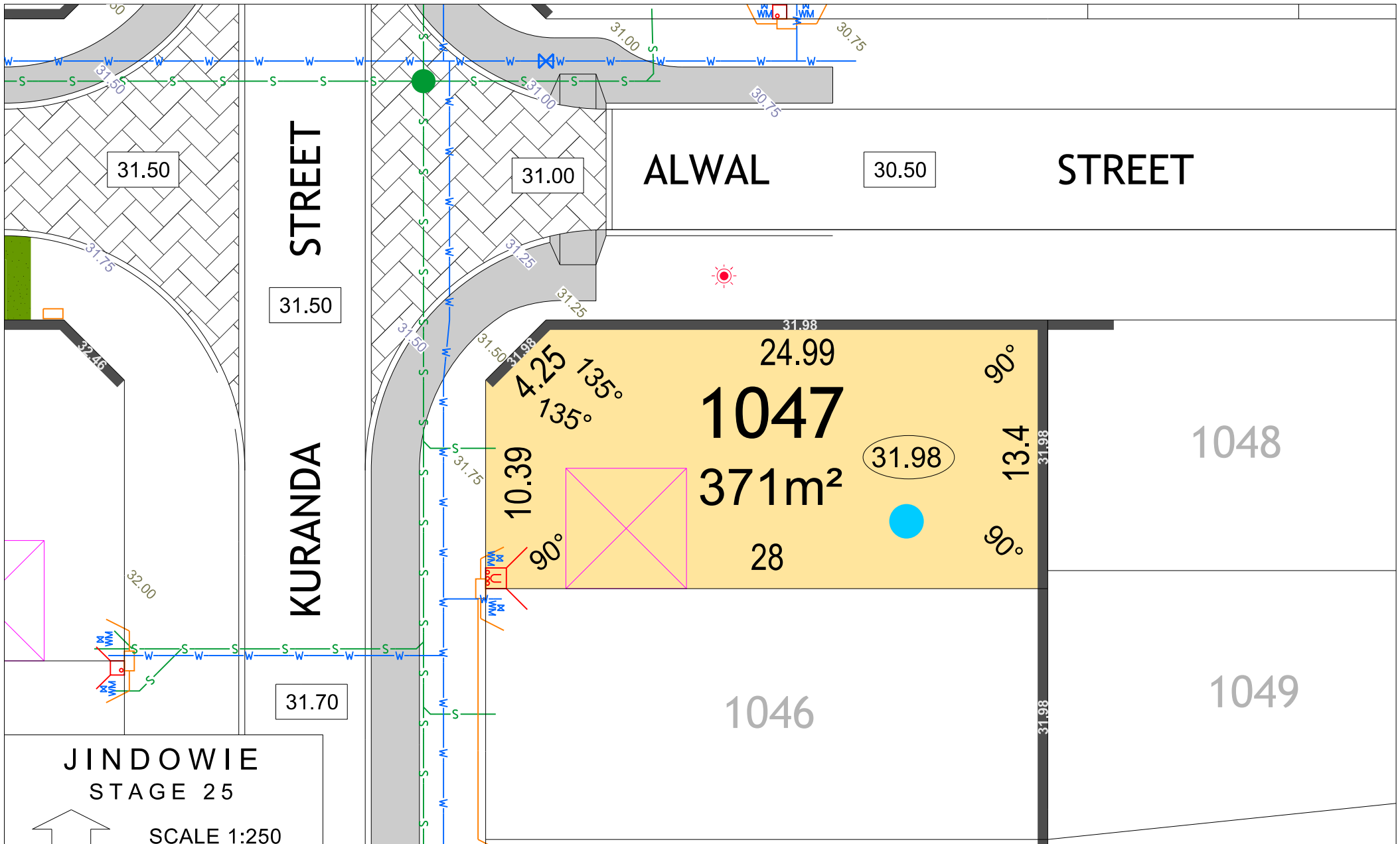
SCALE 1:250



MNG. Ref: 94611ip-375d Date: 04/01/2024
 Depicted information subject to approvals and survey.
 All dimensions and areas are subject to survey. The particulars on this brochure are supplied for Information only and shall not be taken as a representation in any respect on the part of the Vendor or its agent. Authorities should be consulted when services are contained within lot boundaries as building restrictions may apply. All retaining walls and associated easements are shown exaggerated for clarity.

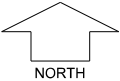
LEGEND


WATER	SEWER / MANHOLE	RETAINING WALL & HEIGHT	POWER DOME MINI PILLAR	SEWER / MANHOLE	BAL 12.5	TOP OF KERB HEIGHT
WATER METER	SEWER / MANHOLE	REVERSE RETAINING WALL & HEIGHT	POWER DOME UNIVERSAL PILLAR	NBN CONNECTION	BAL 19	SPOT LEVEL
WATER VALVE	SEWER / MANHOLE	STREETLIGHTS	STREETLIGHTS	BAL 12.5	BAL 29	PAD LEVEL
WATER HYDRANT	SEWER / MANHOLE	PADMOUNT SITE & RESTRICTIVE COVENANT	PADMOUNT SITE & RESTRICTIVE COVENANT	BAL 29	ROAD LEVEL	

























**JINDOWIE
STAGE 25**

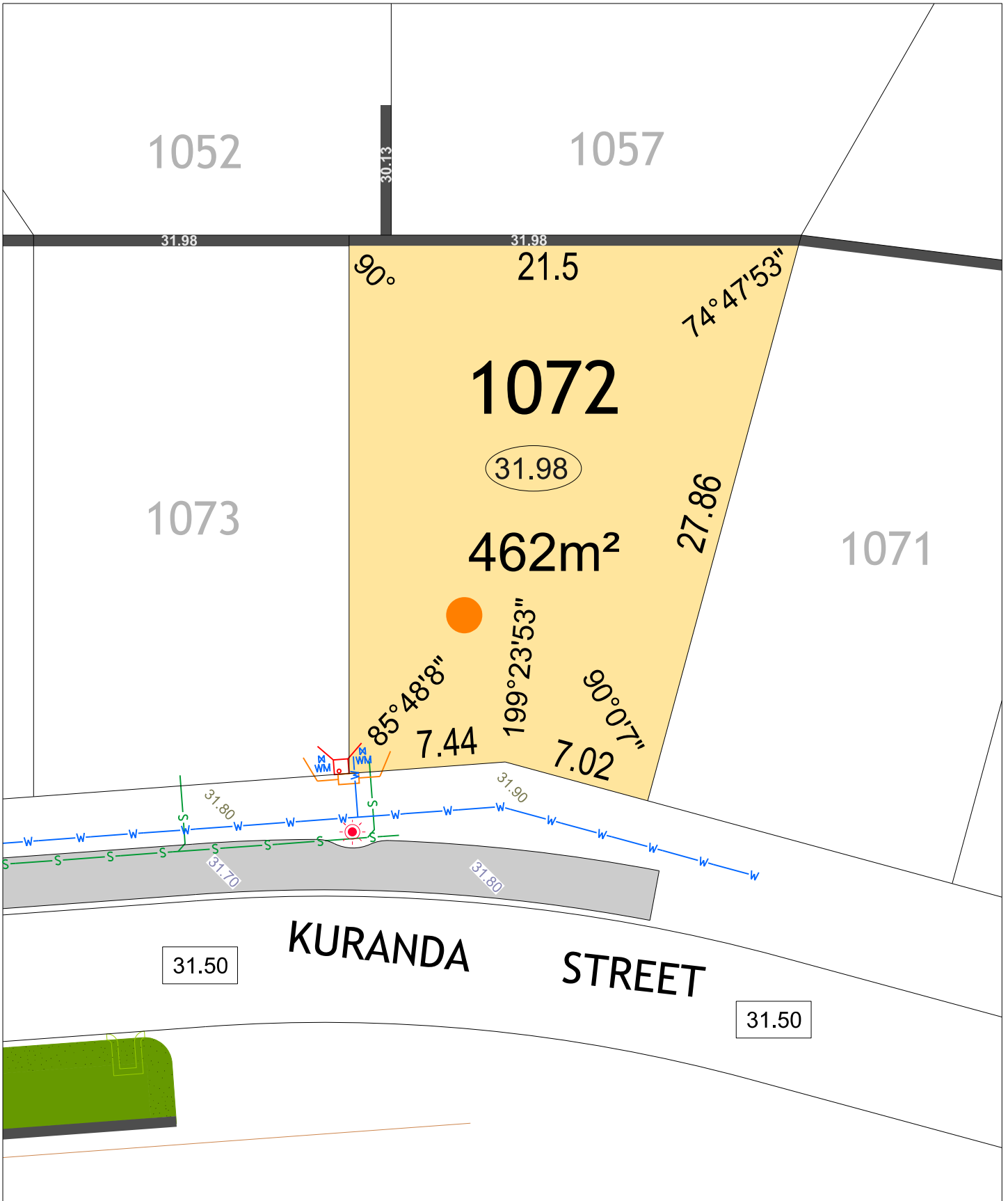
SCALE 1:250

 NORTH

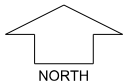
 MNG. Ref: 94611ip-375d Date: 04/01/2024

Depicted information subject to approvals and survey.
 All dimensions and areas are subject to survey. The particulars on this brochure are supplied for Information only and shall not be taken as a representation in any respect on the part of the Vendor or its agent. Authorities should be consulted when services are contained within lot boundaries as building restrictions may apply. All retaining walls and associated easements are shown exaggerated for clarity.

LEGEND		DRAINAGE		POWER DOME		SEWER / MANHOLE		LEVELS						
 W	WATER		DRAINAGE		POWER DOME MINI PILLAR		S		SEWER / MANHOLE		24.99	TOP OF KERB HEIGHT		
	WM		DRAINAGE VERGE SWALE		POWER DOME UNIVERSAL PILLAR		NBN CONNECTION		BUSHFIRE ATTACK LEVEL		26.16	SPOT LEVEL		
	X		26.54	RETAINING WALL & HEIGHT		STREETLIGHTS		BAL 12.5		BAL 19		BAL 29	26.32	PAD LEVEL
	H		26.54	REVERSE RETAINING WALL & HEIGHT		PADMOUNT SITE & RESTRICTIVE COVENANT		25.40	ROAD LEVEL					



JINDOWIE STAGE 25



SCALE 1:250

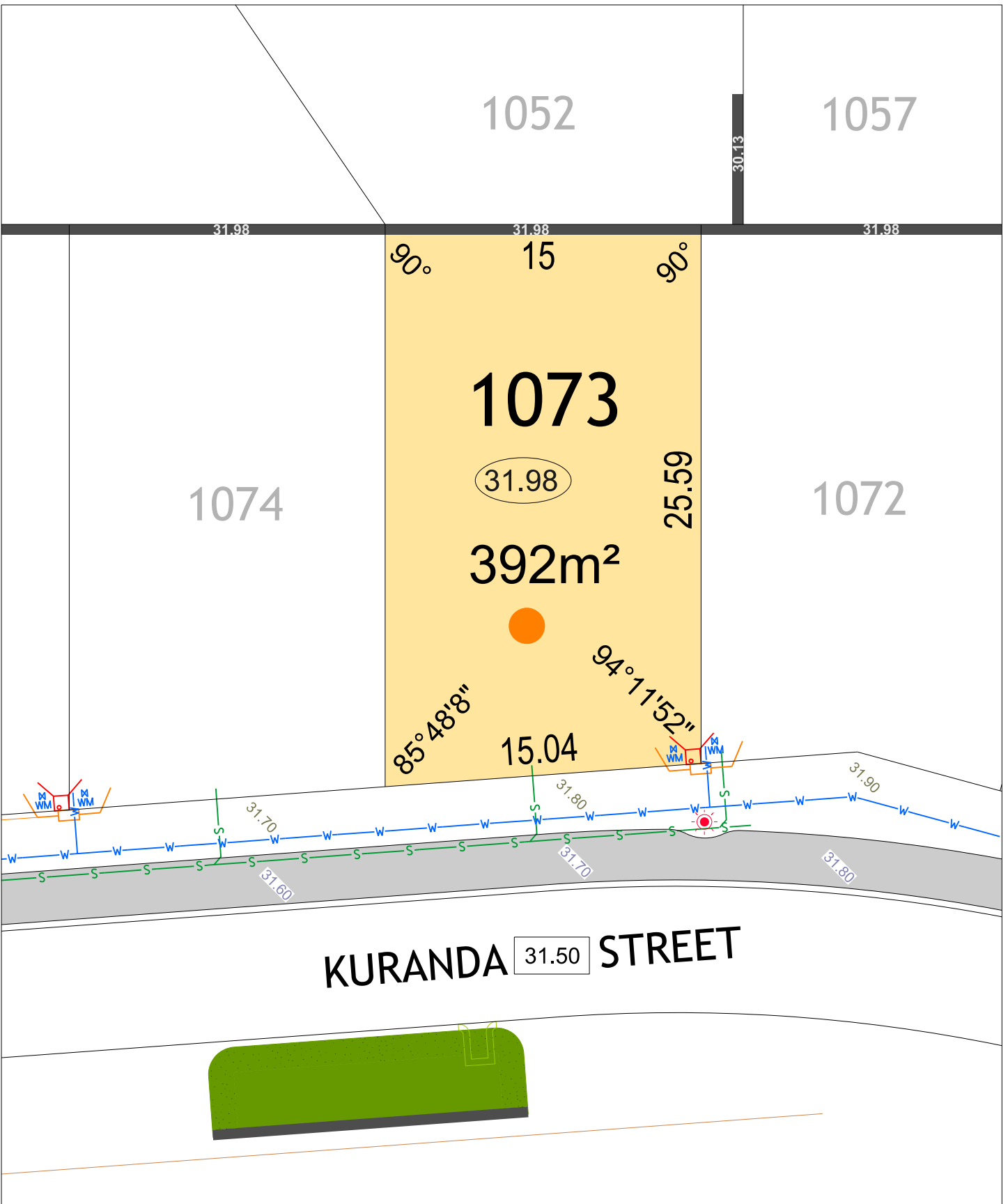
MNG. Ref: 94611lip-375d Date: 04/01/2024

Depicted information subject to approvals and survey.
All dimensions and areas are subject to survey. The particulars on this brochure are supplied for Information only and shall not be taken as a representation in any respect on the part of the Vendor or its agent. Authorities should be consulted when services are contained within lot boundaries as building restrictions may apply. All retaining walls and associated easements are shown exaggerated for clarity.

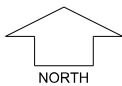
LEGEND

- WATER
- WATER METER
- WATER VALVE
- WATER HYDRANT
- SEWER / MANHOLE
- DRAINAGE
- DRAINAGE VERGE SWALE

- POWER DOME - MINI PILLAR
- POWER DOME - UNIVERSAL PILLAR
- STREETLIGHTS
- PADMOUNT SITE & RESTRICTIVE COVENANT
- REVERSE RETAINING WALL & HEIGHT
- RETAINING WALL & HEIGHT
- TOP OF KERB HEIGHT
- SPOT LEVEL
- PAD LEVEL
- ROAD LEVEL
- NBN CONNECTION
- BUSHFIRE ATTACK LEVEL
 - BAL 12.5
 - BAL 19
 - BAL 29



JINDOWIE STAGE 25



SCALE 1:250

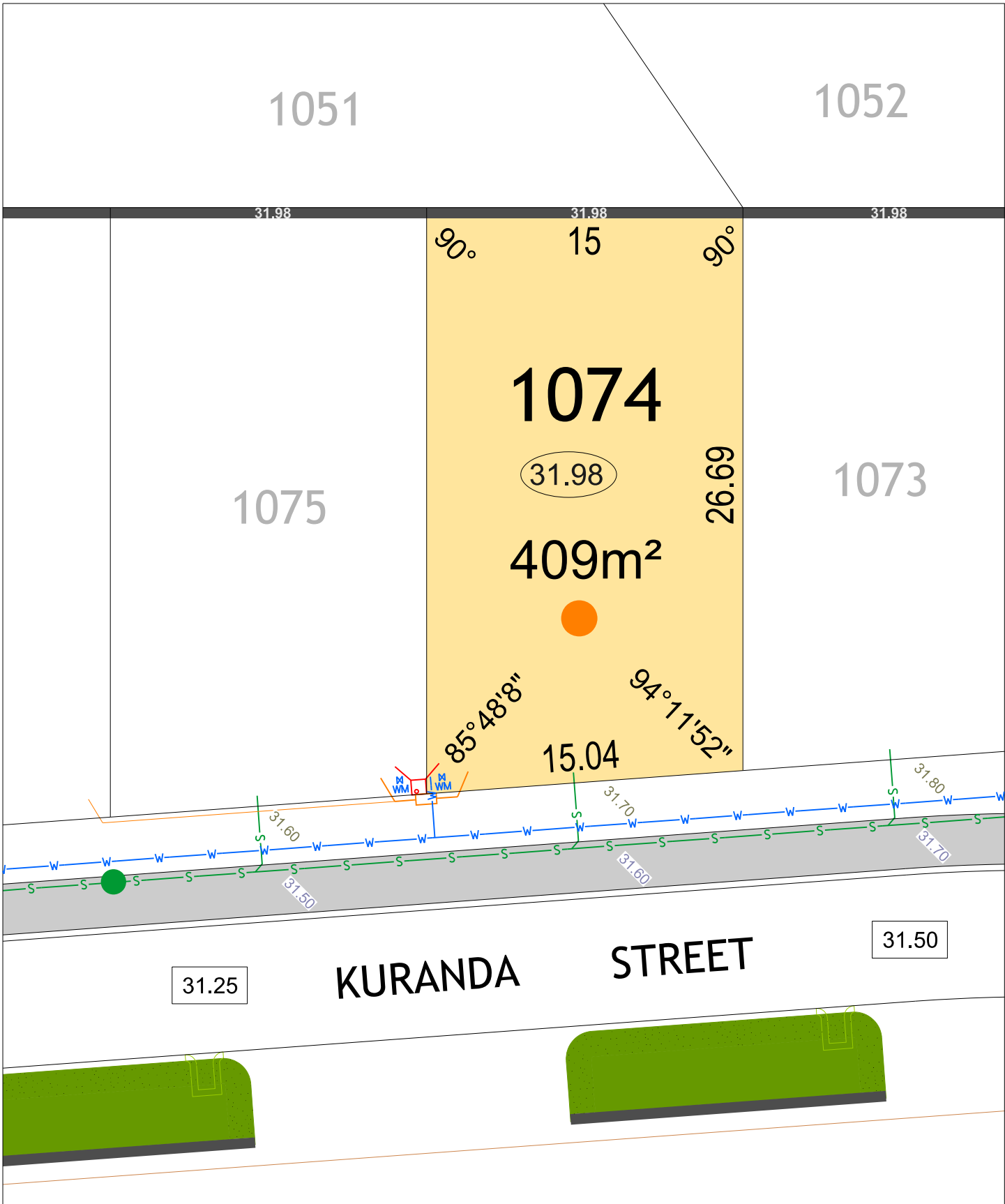
MNG. Ref: 94611ip-375d Date: 04/01/2024

Depicted information subject to approvals and survey.
 All dimensions and areas are subject to survey. The particulars on this brochure are supplied for Information only and shall not be taken as a representation in any respect on the part of the Vendor or its agent. Authorities should be consulted when services are contained within lot boundaries as building restrictions may apply. All retaining walls and associated easements are shown exaggerated for clarity.

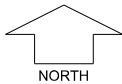
LEGEND

- WATER
- WATER METER
- WATER VALVE
- WATER HYDRANT
- SEWER / MANHOLE
- DRAINAGE
- DRAINAGE VERGE SWALE

- POWER DOME - MINI PILLAR
- POWER DOME - UNIVERSAL PILLAR
- STREETLIGHTS
- PADMOUNT SITE & RESTRICTIVE COVENANT
- REVERSE RETAINING WALL & HEIGHT
- RETAINING WALL & HEIGHT
- TOP OF KERB HIEGHT
- SPOT LEVEL
- PAD LEVEL
- ROAD LEVEL
- NBN CONNECTION
- BUSHFIRE ATTACK LEVEL - BAL 12.5
- BUSHFIRE ATTACK LEVEL - BAL 19
- BUSHFIRE ATTACK LEVEL - BAL 29



JINDOWIE STAGE 25



SCALE 1:250

MNG. Ref: 94611ip-375d Date: 04/01/2024

Depicted information subject to approvals and survey.
All dimensions and areas are subject to survey. The particulars on this brochure are supplied for Information only and shall not be taken as a representation in any respect on the part of the Vendor or its agent. Authorities should be consulted when services are contained within lot boundaries as building restrictions may apply. All retaining walls and associated easements are shown exaggerated for clarity.

LEGEND

- WATER
- WATER METER
- WATER VALVE
- WATER HYDRANT
- SEWER / MANHOLE
- DRAINAGE
- DRAINAGE VERGE SWALE

- POWER DOME - MINI PILLAR
- POWER DOME - UNIVERSAL PILLAR
- STREETLIGHTS
- PADMOUNT SITE & RESTRICTIVE COVENANT
- REVERSE RETAINING WALL & HEIGHT
- RETAINING WALL & HEIGHT
- TOP OF KERB HIEGHT
- SPOT LEVEL
- PAD LEVEL
- ROAD LEVEL
- NBN CONNECTION
- BUSHFIRE ATTACK LEVEL
- BAL 19
- BAL 29

1051

1076

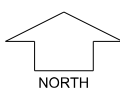
1075

1074

425m²

KURANDA STREET 31.25

JINDOWIE STAGE 25



SCALE 1:250

MNG. Ref: 94611ip-375d Date: 04/01/2024

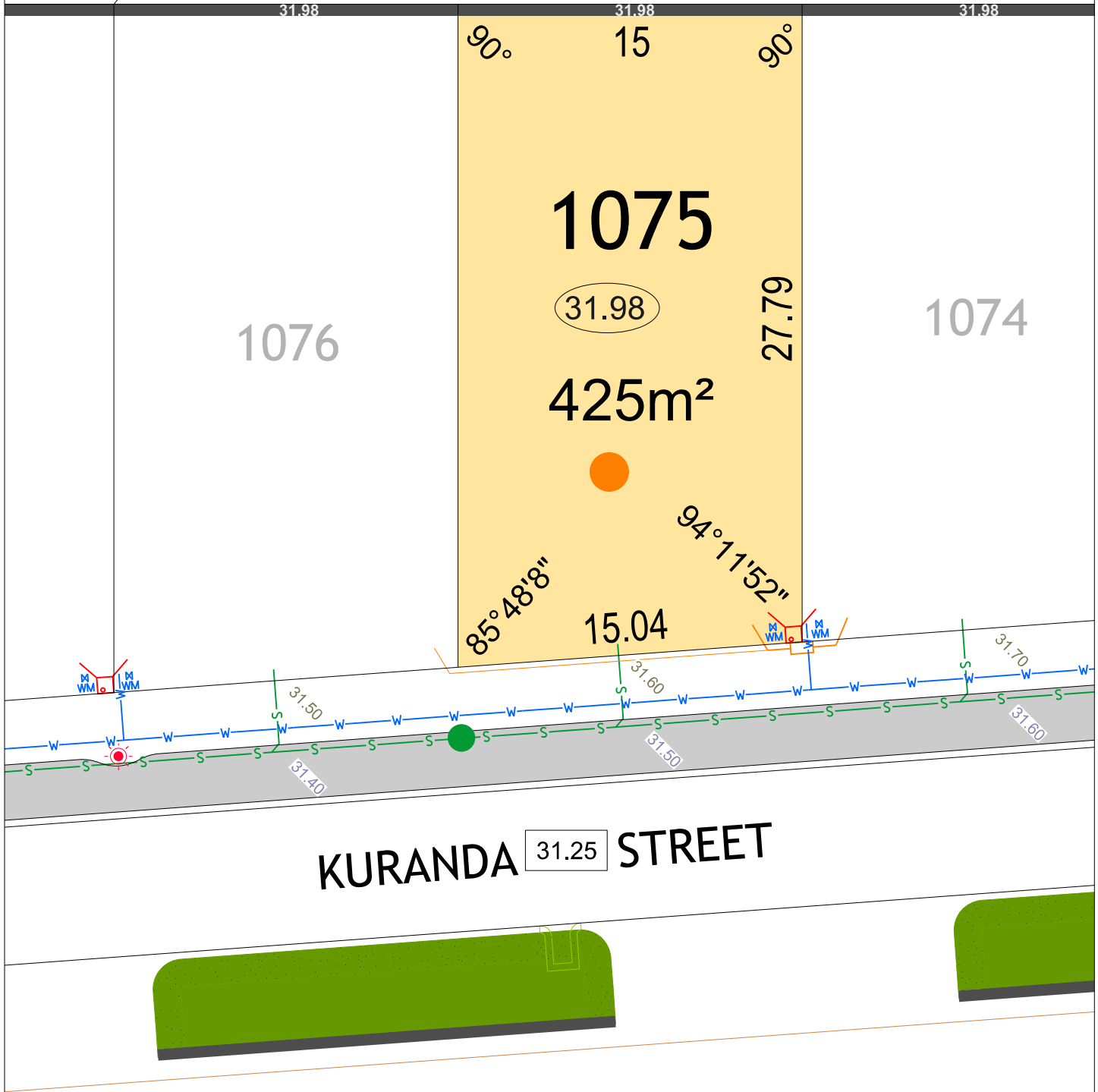
Depicted information subject to approvals and survey. All dimensions and areas are subject to survey. The particulars on this brochure are supplied for Information only and shall not be taken as a representation in any respect on the part of the Vendor or its agent. Authorities should be consulted when services are contained within lot boundaries as building restrictions may apply. All retaining walls and associated easements are shown exaggerated for clarity.

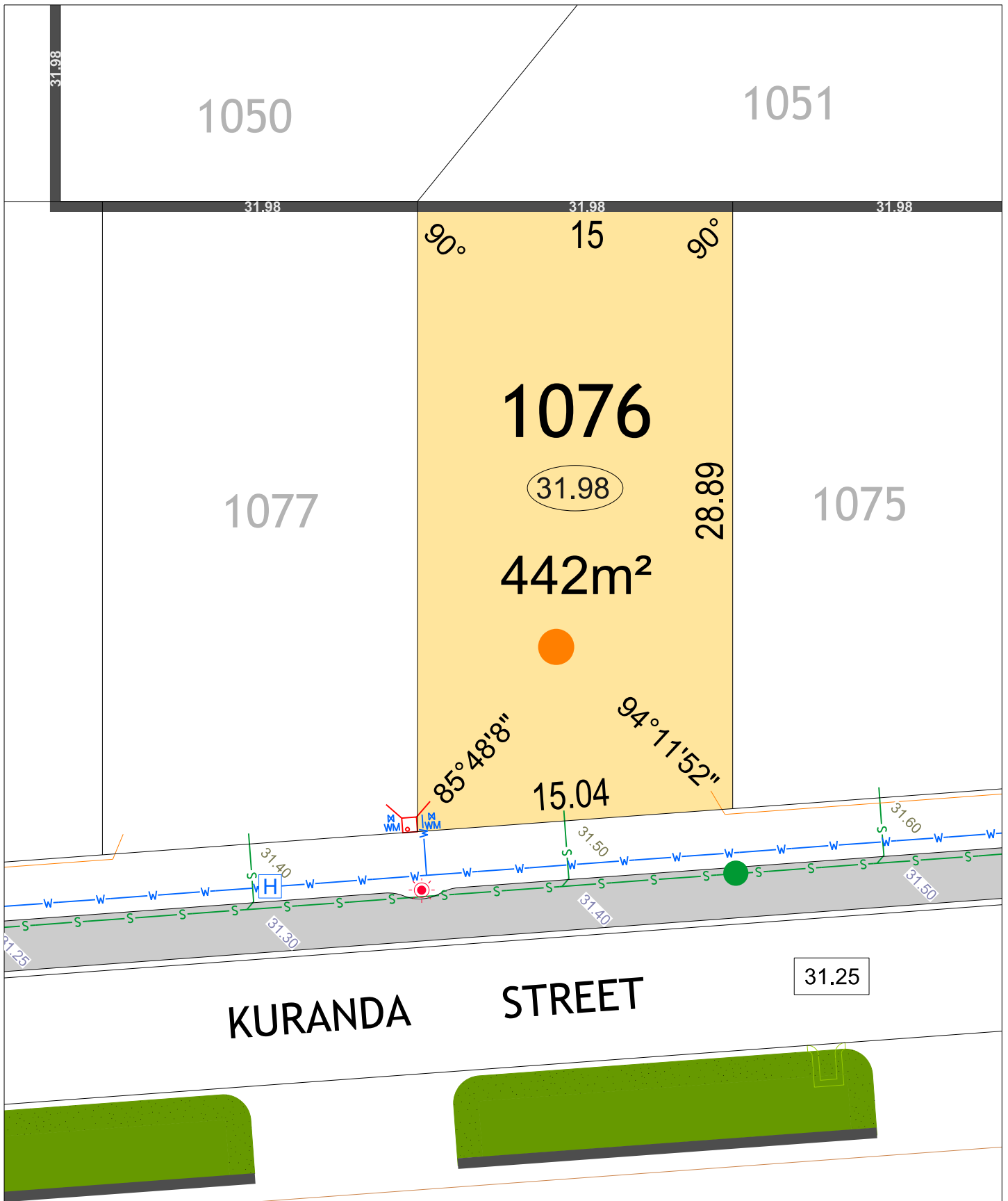
LEGEND

- WATER
- WATER METER
- WATER VALVE
- WATER HYDRANT
- SEWER / MANHOLE
- DRAINAGE
- DRAINAGE VERGE SWALE

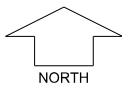
- POWER DOME - MINI PILLAR
- POWER DOME - UNIVERSAL PILLAR
- STREETLIGHTS
- PADMOUNT SITE & RESTRICTIVE COVENANT
- REVERSE RETAINING WALL & HEIGHT
- RETAINING WALL & HEIGHT

- TOP OF KERB HIEGHT
- SPOT LEVEL
- PAD LEVEL
- ROAD LEVEL
- NBN CONNECTION
- BUSHFIRE ATTACK LEVEL
- BAL 12.5
- BAL 19
- BAL 29





JINDOWIE STAGE 25



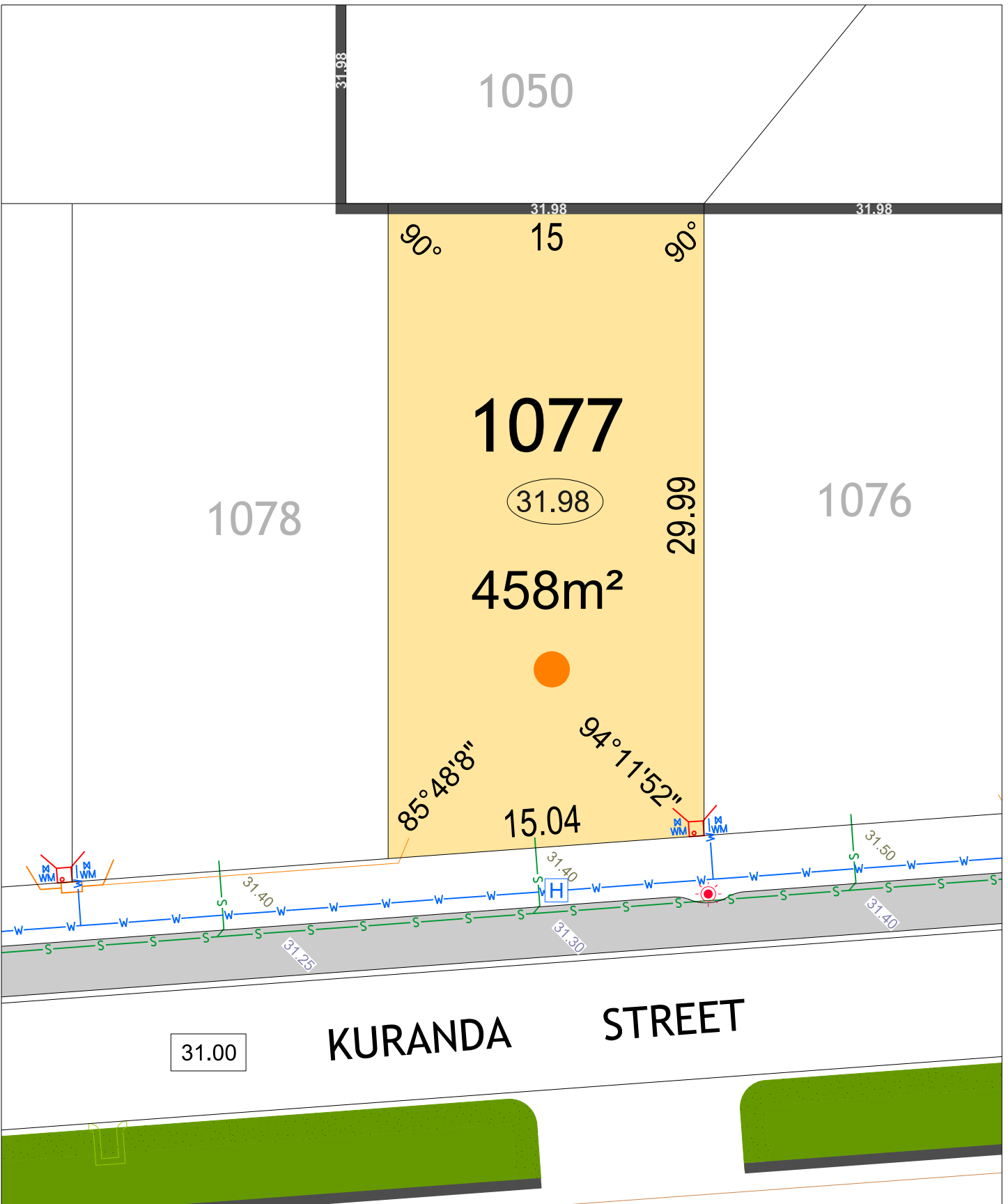
SCALE 1:250

MNG. Ref: 94611lip-375d Date: 04/01/2024

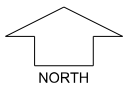
Depicted information subject to approvals and survey.
 All dimensions and areas are subject to survey. The particulars on this brochure are supplied for Information only and shall not be taken as a representation in any respect on the part of the Vendor or its agent. Authorities should be consulted when services are contained within lot boundaries as building restrictions may apply. All retaining walls and associated easements are shown exaggerated for clarity.

LEGEND

	WATER		POWER DOME - MINI PILLAR		26.80	TOP OF KERB HIEGHT
	WATER METER		POWER DOME - UNIVERSAL PILLAR		26.16	SPOT LEVEL
	WATER VALVE		STREETLIGHTS		26.32	PAD LEVEL
	WATER HYDRANT		PADMOUNT SITE & RESTRICTIVE COVENANT		25.40	ROAD LEVEL
	SEWER / MANHOLE		REVERSE RETAINING WALL & HEIGHT			ROAD LEVEL
	DRAINAGE		RETAINING WALL & HEIGHT			NBN CONNECTION
	DRAINAGE VERGE SWALE					BUSHFIRE ATTACK LEVEL
						BAL 12.5
						BAL 19
						BAL 29



JINDOWIE STAGE 25



SCALE 1:250

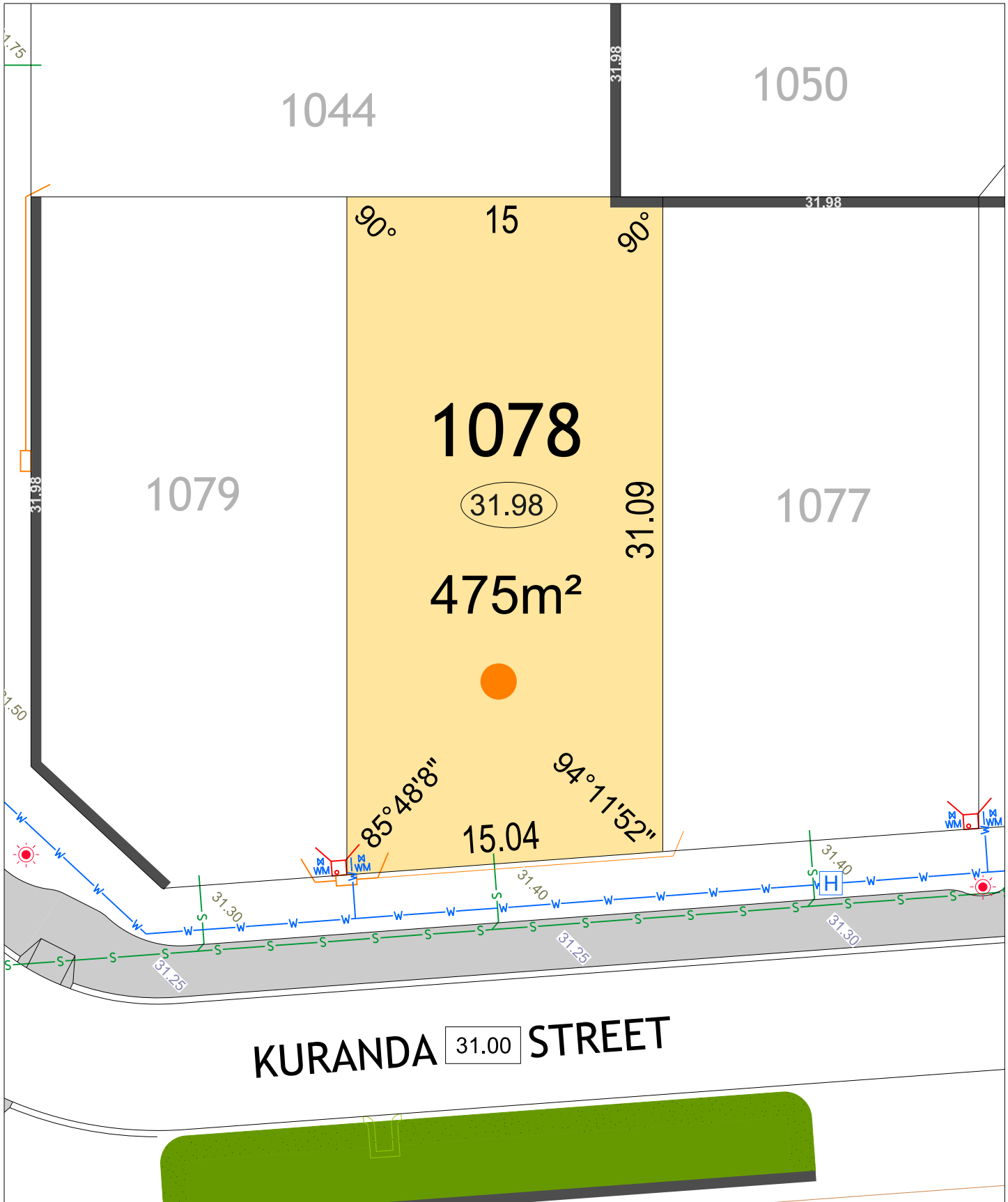
MNG. Ref: 94611ip-375d Date: 04/01/2024

Depicted information subject to approvals and survey.
 All dimensions and areas are subject to survey. The particulars on this brochure are supplied for Information only and shall not be taken as a representation in any respect on the part of the Vendor or its agent. Authorities should be consulted when services are contained within lot boundaries as building restrictions may apply. All retaining walls and associated easements are shown exaggerated for clarity.

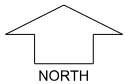
LEGEND

- WATER
- WATER METER
- WATER VALVE
- WATER HYDRANT
- SEWER / MANHOLE
- DRAINAGE
- DRAINAGE VERGE SWALE

- POWER DOME - MINI PILLAR
- POWER DOME - UNIVERSAL PILLAR
- STREETLIGHTS
- PADMOUNT SITE & RESTRICTIVE COVENANT
- REVERSE RETAINING WALL & HEIGHT
- RETAINING WALL & HEIGHT
- TOP OF KERB HIEGHT
- SPOT LEVEL
- PAD LEVEL
- ROAD LEVEL
- NBN CONNECTION
- BUSHFIRE ATTACK LEVEL
 - BAL 12.5
 - BAL 19
 - BAL 29



JINDOWIE STAGE 25



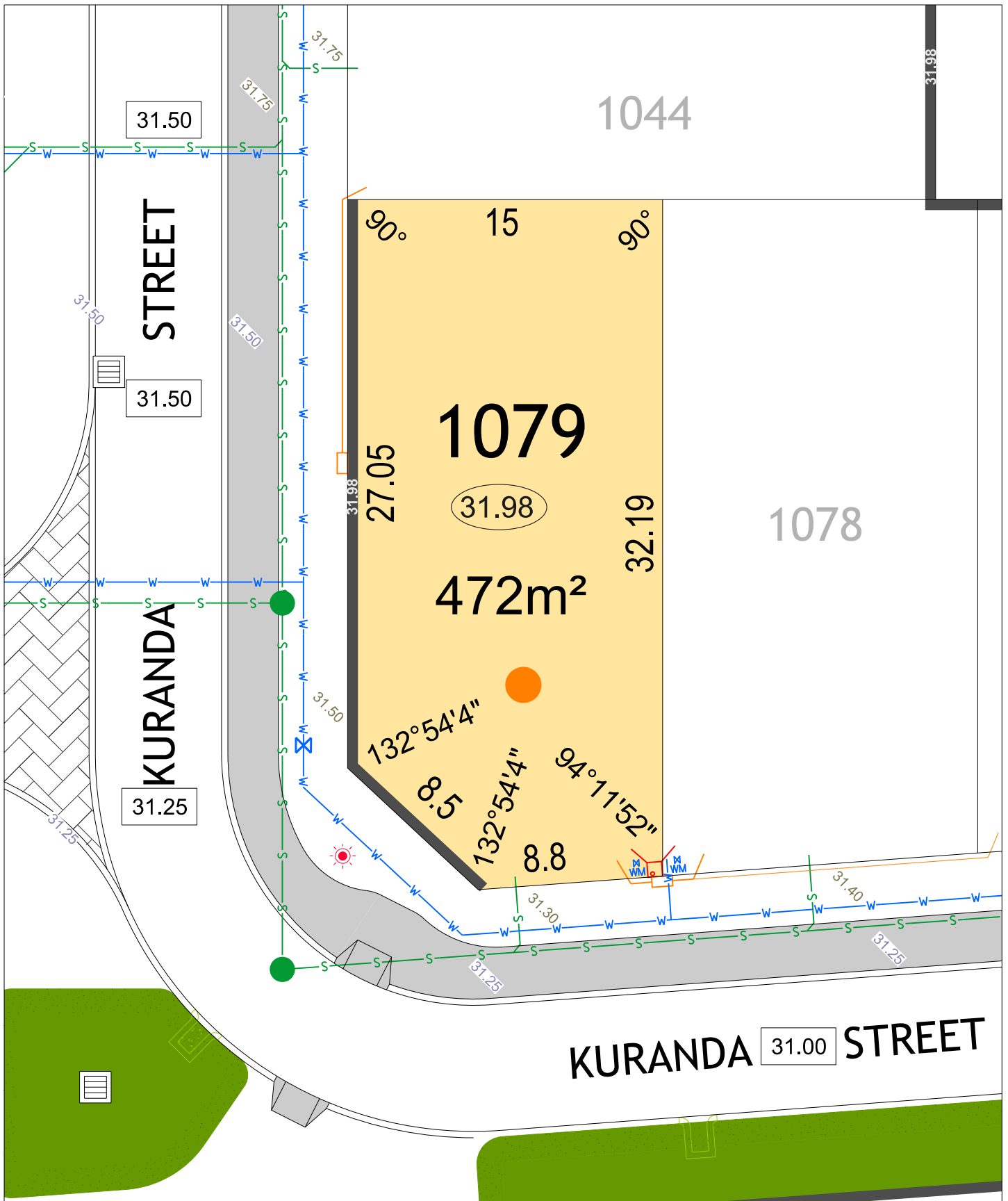
SCALE 1:250

MNG. Ref: 94611lip-375d Date: 04/01/2024

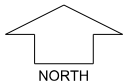
Depicted information subject to approvals and survey.
 All dimensions and areas are subject to survey. The particulars on this brochure are supplied for Information only and shall not be taken as a representation in any respect on the part of the Vendor or its agent. Authorities should be consulted when services are contained within lot boundaries as building restrictions may apply. All retaining walls and associated easements are shown exaggerated for clarity.

LEGEND

- | | | | | | |
|--|----------------------|--|--------------------------------------|--|-----------------------|
| | WATER | | POWER DOME - MINI PILLAR | | TOP OF KERB HIEGHT |
| | WATER METER | | POWER DOME - UNIVERSAL PILLAR | | SPOT LEVEL |
| | WATER VALVE | | STREETLIGHTS | | PAD LEVEL |
| | WATER HYDRANT | | PADMOUNT SITE & RESTRICTIVE COVENANT | | ROAD LEVEL |
| | SEWER / MANHOLE | | REVERSE RETAINING WALL & HEIGHT | | NBN CONNECTION |
| | DRAINAGE | | RETAINING WALL & HEIGHT | | BUSHFIRE ATTACK LEVEL |
| | DRAINAGE VERGE SWALE | | RETAINING WALL & HEIGHT | | BAL 12.5 |
| | | | | | BAL 19 |
| | | | | | BAL 29 |



JINDOWIE STAGE 25



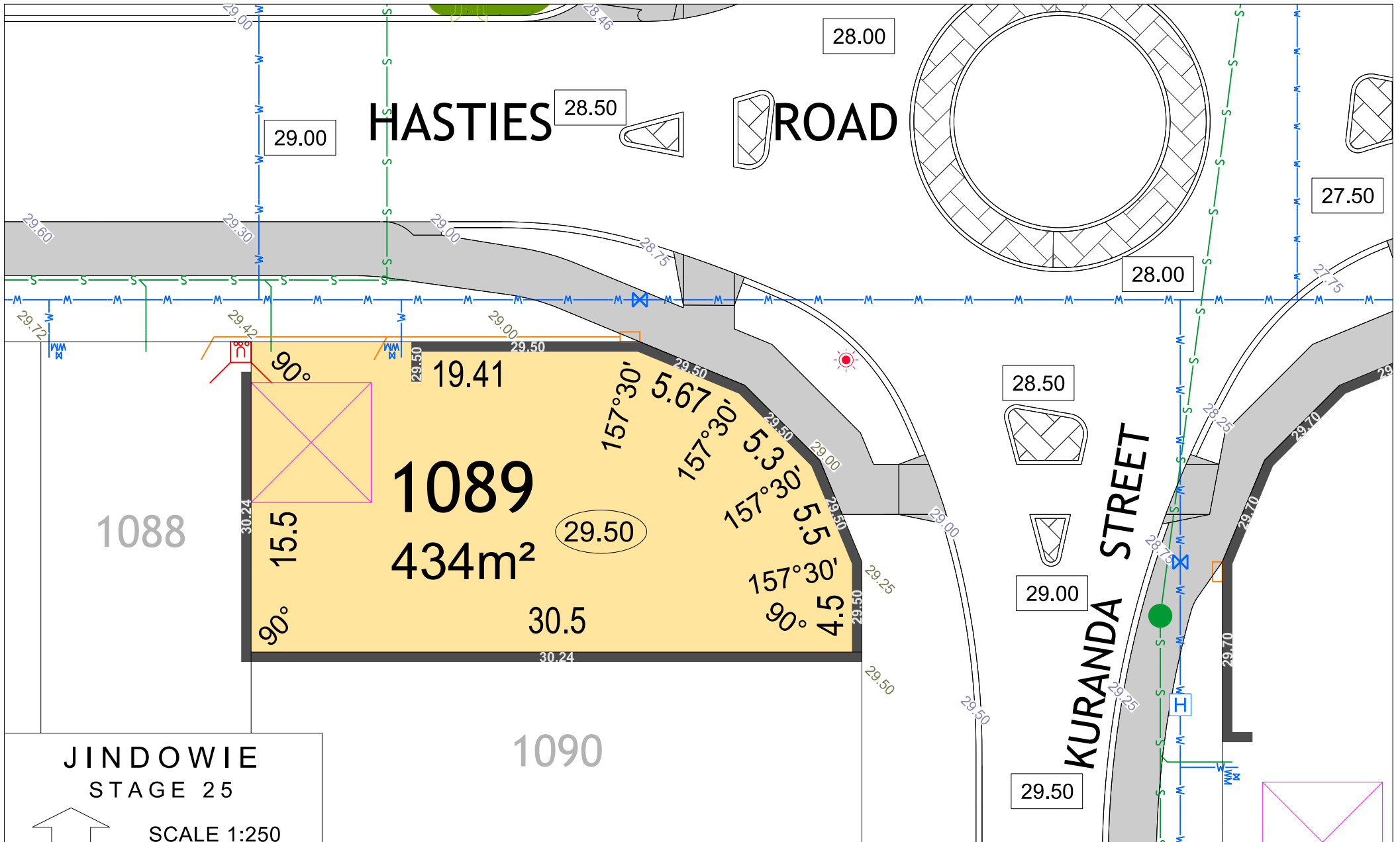
SCALE 1:250

MNG. Ref: 94611ip-375d Date: 04/01/2024

Depicted information subject to approvals and survey.
 All dimensions and areas are subject to survey. The particulars on this brochure are supplied for Information only and shall not be taken as a representation in any respect on the part of the Vendor or its agent. Authorities should be consulted when services are contained within lot boundaries as building restrictions may apply. All retaining walls and associated easements are shown exaggerated for clarity.

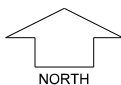
LEGEND

- | | | | | | |
|--|----------------------|--|--------------------------------------|--|-----------------------|
| | WATER | | POWER DOME - MINI PILLAR | | TOP OF KERB HIEGHT |
| | WATER METER | | POWER DOME - UNIVERSAL PILLAR | | SPOT LEVEL |
| | WATER VALVE | | STREETLIGHTS | | PAD LEVEL |
| | WATER HYDRANT | | PADMOUNT SITE & RESTRICTIVE COVENANT | | ROAD LEVEL |
| | SEWER / MANHOLE | | REVERSE RETAINING WALL & HEIGHT | | NBN CONNECTION |
| | DRAINAGE | | RETAINING WALL & HEIGHT | | BUSHFIRE ATTACK LEVEL |
| | DRAINAGE VERGE SWALE | | RETAINING WALL & HEIGHT | | BAL 12.5 |
| | | | | | BAL 19 |
| | | | | | BAL 29 |



**JINDOWIE
STAGE 25**

SCALE 1:250



MNG. Ref: 94611ip-375d Date: 04/01/2024
 Depicted information subject to approvals and survey.
 All dimensions and areas are subject to survey. The particulars on this brochure are supplied for Information only and shall not be taken as a representation in any respect on the part of the Vendor or its agent. Authorities should be consulted when services are contained within lot boundaries as building restrictions may apply. All retaining walls and associated easements are shown exaggerated for clarity.

LEGEND

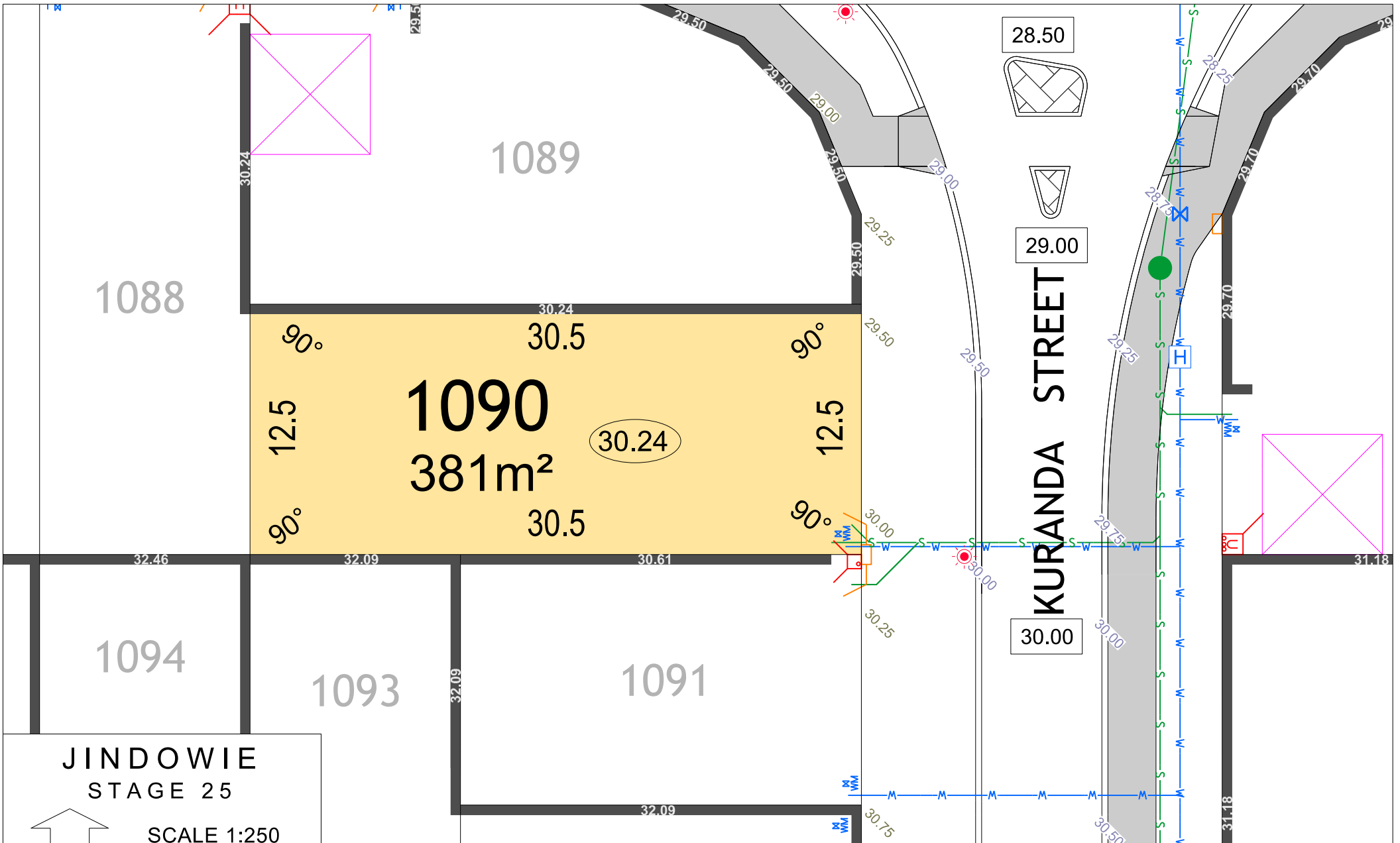
- WATER
- WATER METER
- WATER VALVE
- WATER HYDRANT

- DRAINAGE
- DRAINAGE VERGE SWALE
- RETAINING WALL & HEIGHT
- REVERSE RETAINING WALL & HEIGHT

- POWER DOME MINI PILLAR
- POWER DOME UNIVERSAL PILLAR
- STREETLIGHTS
- PADMOUNT SITE & RESTRICTIVE COVENANT

- SEWER / MANHOLE
- NBN CONNECTION
- BUSHFIRE ATTACK LEVEL BAL 12.5
- BAL 19
- BAL 29

- TOP OF KERB HEIGHT
- SPOT LEVEL
- PAD LEVEL
- ROAD LEVEL



**JINDOWIE
STAGE 25**

SCALE 1:250

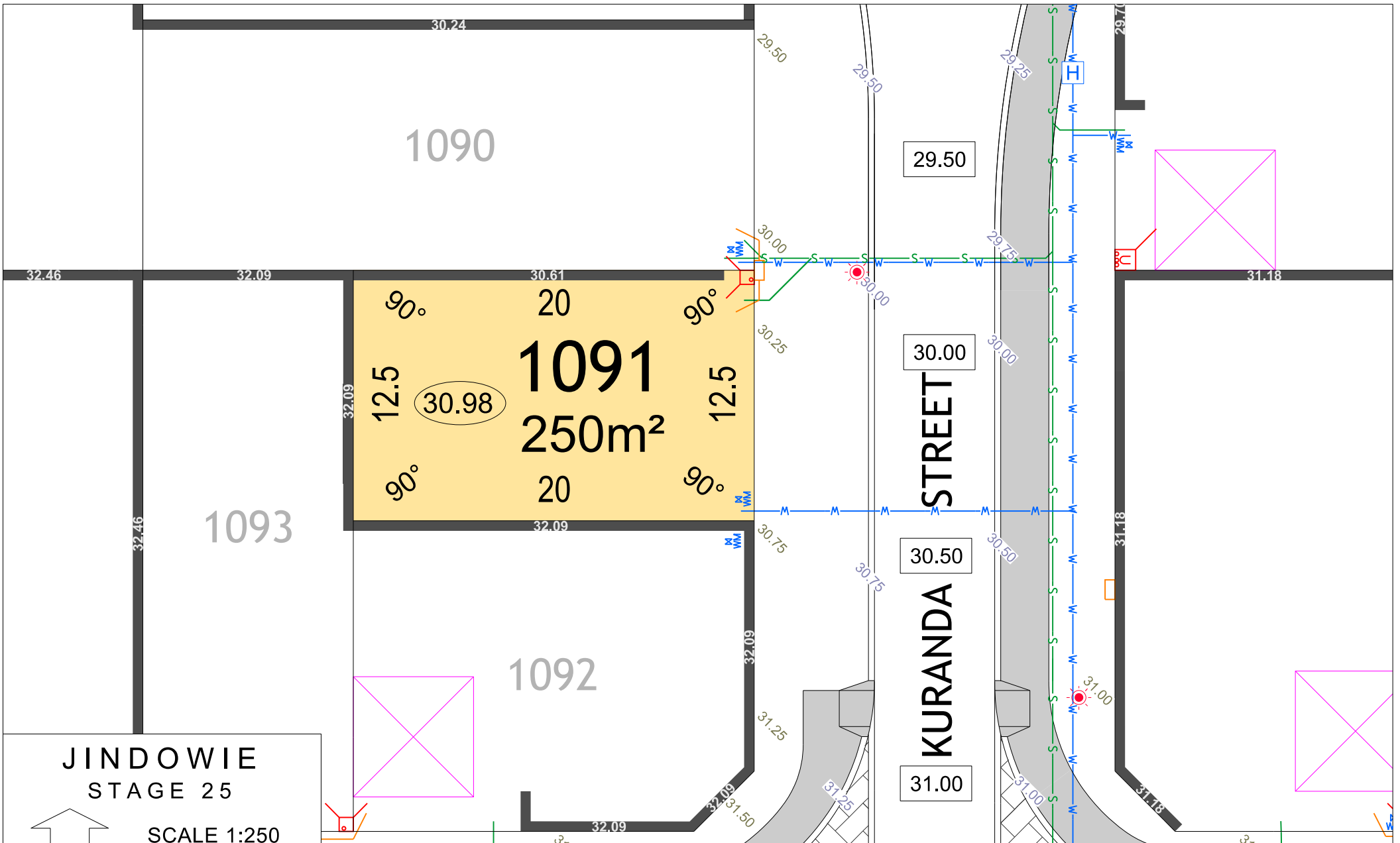
NORTH

MNG. Ref: 94611ip-375d Date: 04/01/2024

Depicted information subject to approvals and survey.

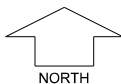
All dimensions and areas are subject to survey. The particulars on this brochure are supplied for Information only and shall not be taken as a representation in any respect on the part of the Vendor or its agent. Authorities should be consulted when services are contained within lot boundaries as building restrictions may apply. All retaining walls and associated easements are shown exaggerated for clarity.

LEGEND	
	WATER
	WATER METER
	WATER VALVE
	WATER HYDRANT
	DRAINAGE
	DRAINAGE VERGE SWALE
	RETAINING WALL & HEIGHT
	REVERSE RETAINING WALL & HEIGHT
	POWER DOME MINI PILLAR
	POWER DOME UNIVERSAL PILLAR
	STREETLIGHTS
	PADMOUNT SITE & RESTRICTIVE COVENANT
	SEWER / MANHOLE
	NBN CONNECTION
	BUSHFIRE ATTACK LEVEL BAL 12.5
	BAL 19
	BAL 29
	TOP OF KERB HEIGHT
	SPOT LEVEL
	PAD LEVEL
	ROAD LEVEL



JINDOWIE STAGE 25

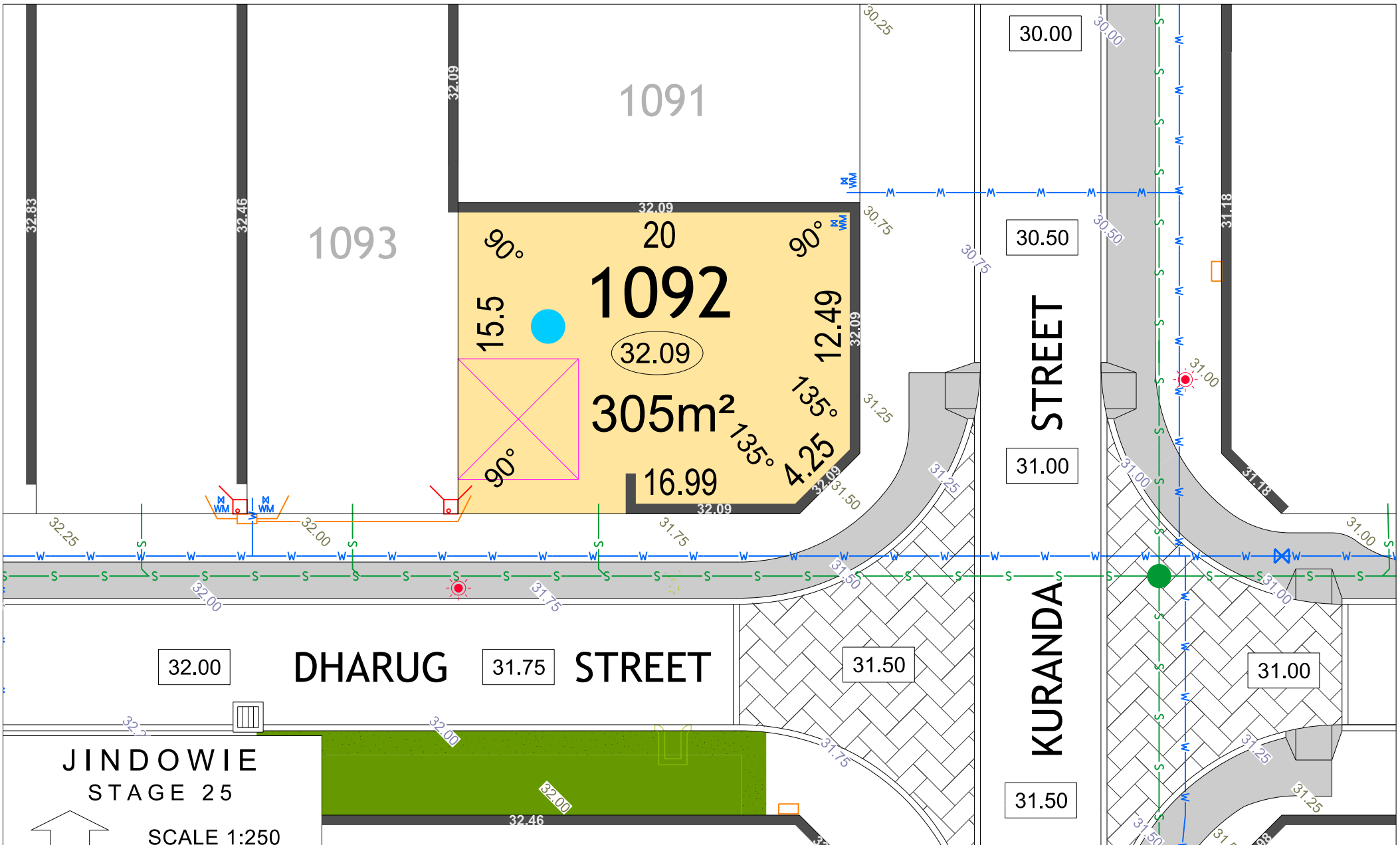
SCALE 1:250



MNG. Ref: 94611ip-375d Date: 04/01/2024
 Depicted information subject to approvals and survey.
 All dimensions and areas are subject to survey. The particulars on this brochure are supplied for Information only and shall not be taken as a representation in any respect on the part of the Vendor or its agent. Authorities should be consulted when services are contained within lot boundaries as building restrictions may apply. All retaining walls and associated easements are shown exaggerated for clarity.

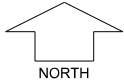
LEGEND


WATER	DRAINAGE	POWER DOME MINI PILLAR	SEWER / MANHOLE	TOP OF KERB HEIGHT
WATER METER	DRAINAGE VERGE SWALE	POWER DOME UNIVERSAL PILLAR	NBN CONNECTION	SPOT LEVEL
WATER VALVE	RETAINING WALL & HEIGHT	STREETLIGHTS	BAL 12.5	PAD LEVEL
WATER HYDRANT	REVERSE RETAINING WALL & HEIGHT	PADMOUNT SITE & RESTRICTIVE COVENANT	BAL 19	ROAD LEVEL
			BAL 29	

























**JINDOWIE
STAGE 25**

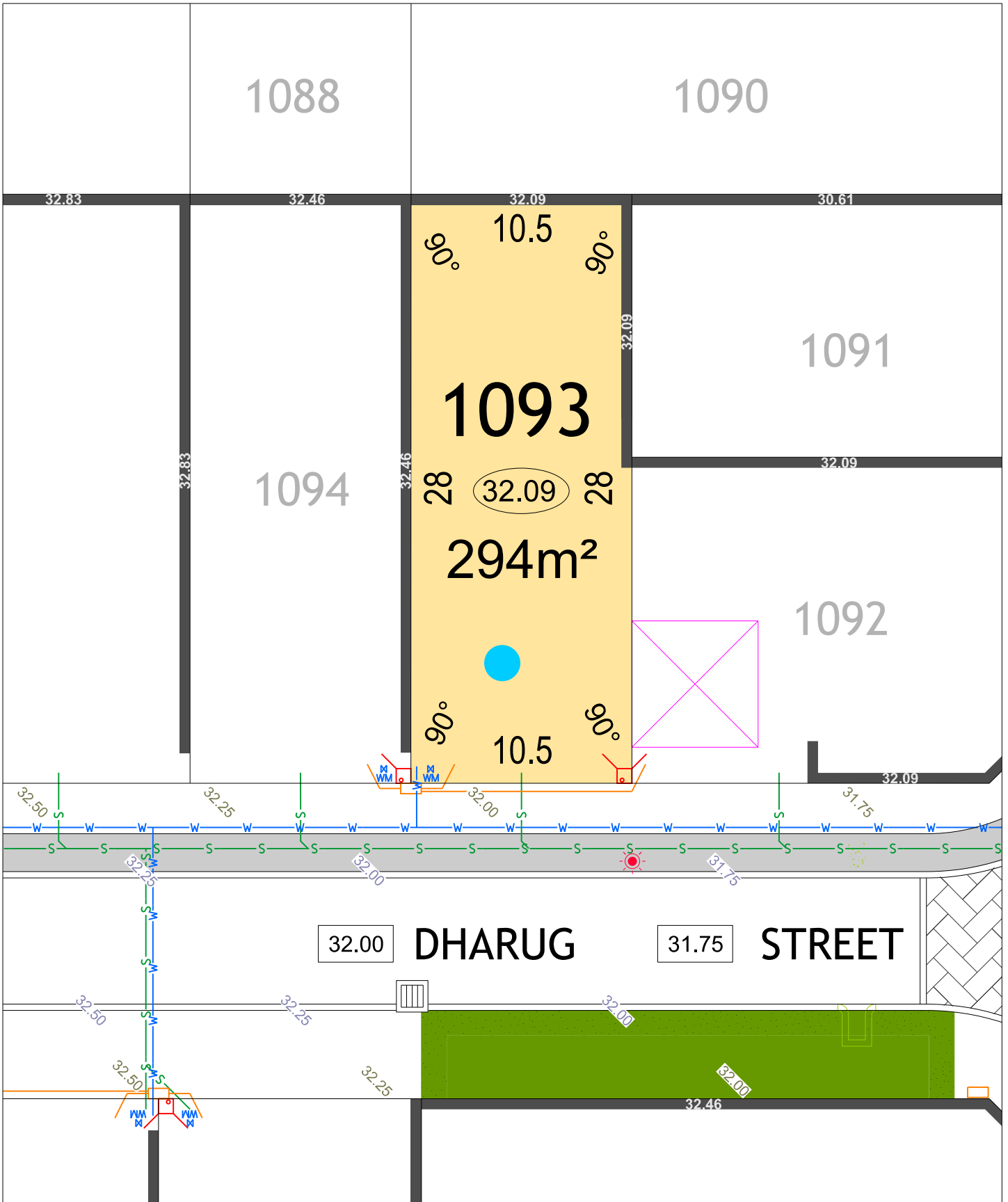
SCALE 1:250

 NORTH

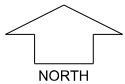
 MNG. Ref: 94611lip-375d Date: 04/01/2024

Depicted information subject to approvals and survey.
All dimensions and areas are subject to survey. The particulars on this brochure are supplied for Information only and shall not be taken as a representation in any respect on the part of the Vendor or its agent. Authorities should be consulted when services are contained within lot boundaries as building restrictions may apply. All retaining walls and associated easements are shown exaggerated for clarity.

LEGEND	
 WATER	 DRAINAGE
 WATER METER	 DRAINAGE VERGE SWALE
 WATER VALVE	 RETAINING WALL & HEIGHT
 WATER HYDRANT	 REVERSE RETAINING WALL & HEIGHT
	 POWER DOME MINI PILLAR
	 POWER DOME UNIVERSAL PILLAR
	 STREETLIGHTS
	 PADMOUNT SITE & RESTRICTIVE COVENANT
 SEWER / MANHOLE	 NBN CONNECTION
 BAL 12.5	 BAL 19
 BAL 29	 TOP OF KERB HEIGHT
 BAL 29	 SPOT LEVEL
	 PAD LEVEL
	 ROAD LEVEL



JINDOWIE STAGE 25



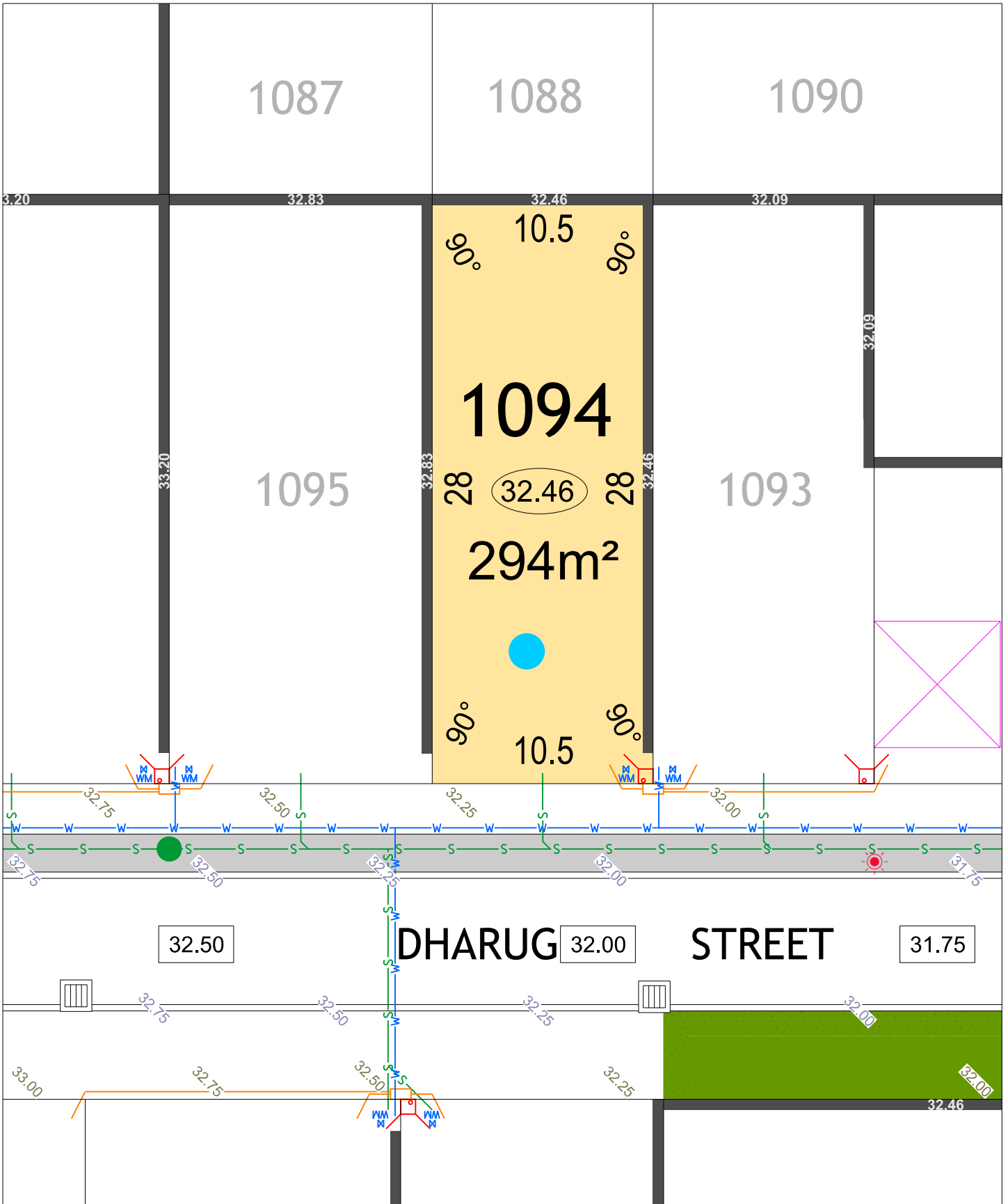
SCALE 1:250

MNG. Ref: 94611lip-375d Date: 04/01/2024

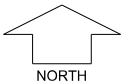
Depicted information subject to approvals and survey.
 All dimensions and areas are subject to survey. The particulars on this brochure are supplied for Information only and shall not be taken as a representation in any respect on the part of the Vendor or its agent. Authorities should be consulted when services are contained within lot boundaries as building restrictions may apply. All retaining walls and associated easements are shown exaggerated for clarity.

LEGEND

- WATER
- WATER METER
- WATER VALVE
- WATER HYDRANT
- SEWER / MANHOLE
- DRAINAGE
- DRAINAGE VERGE SWALE
- POWER DOME - MINI PILLAR
- POWER DOME - UNIVERSAL PILLAR
- STREETLIGHTS
- PADMOUNT SITE & RESTRICTIVE COVENANT
- REVERSE RETAINING WALL & HEIGHT
- RETAINING WALL & HEIGHT
- TOP OF KERB HIEGHT
- SPOT LEVEL
- PAD LEVEL
- ROAD LEVEL
- NBN CONNECTION
- BUSHFIRE ATTACK LEVEL
 - BAL 12.5
 - BAL 19
 - BAL 29



JINDOWIE STAGE 25



SCALE 1:250

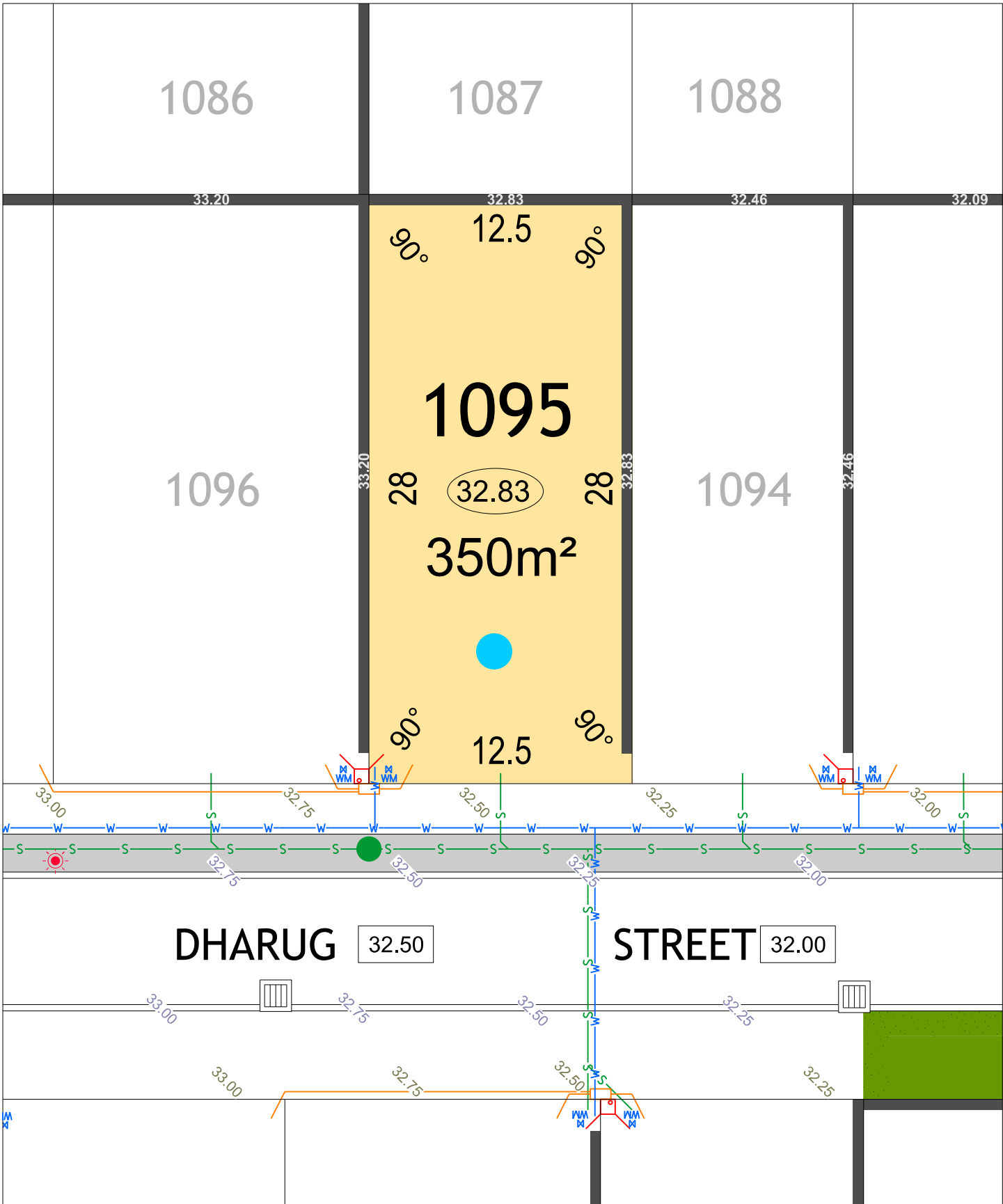
MNG. Ref: 94611ip-375d Date: 04/01/2024

Depicted information subject to approvals and survey.
 All dimensions and areas are subject to survey. The particulars on this brochure are supplied for Information only and shall not be taken as a representation in any respect on the part of the Vendor or its agent. Authorities should be consulted when services are contained within lot boundaries as building restrictions may apply. All retaining walls and associated easements are shown exaggerated for clarity.

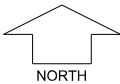
LEGEND

- WATER
- WATER METER
- WATER VALVE
- WATER HYDRANT
- SEWER / MANHOLE
- DRAINAGE
- DRAINAGE VERGE SWALE

- POWER DOME - MINI PILLAR
- POWER DOME - UNIVERSAL PILLAR
- STREETLIGHTS
- PADMOUNT SITE & RESTRICTIVE COVENANT
- REVERSE RETAINING WALL & HEIGHT
- RETAINING WALL & HEIGHT
- TOP OF KERB HEIGHT
- SPOT LEVEL
- PAD LEVEL
- ROAD LEVEL
- NBN CONNECTION
- BUSHFIRE ATTACK LEVEL BAL 12.5
- BUSHFIRE ATTACK LEVEL BAL 19
- BUSHFIRE ATTACK LEVEL BAL 29



JINDOWIE STAGE 25



SCALE 1:250

MNG. Ref: 94611ip-375d Date: 04/01/2024

Depicted information subject to approvals and survey.
All dimensions and areas are subject to survey. The particulars on this brochure are supplied for Information only and shall not be taken as a representation in any respect on the part of the Vendor or its agent. Authorities should be consulted when services are contained within lot boundaries as building restrictions may apply. All retaining walls and associated easements are shown exaggerated for clarity.

LEGEND

- WATER
- WATER METER
- WATER VALVE
- WATER HYDRANT
- SEWER / MANHOLE
- DRAINAGE
- DRAINAGE VERGE SWALE



POWER DOME - MINI PILLAR



POWER DOME - UNIVERSAL PILLAR



STREETLIGHTS



PADMOUNT SITE & RESTRICTIVE COVENANT



REVERSE RETAINING WALL & HEIGHT



RETAINING WALL & HEIGHT

26.80

TOP OF KERB HIEGHT

26.16

SPOT LEVEL

26.32

PAD LEVEL

25.40

ROAD LEVEL



NBN CONNECTION

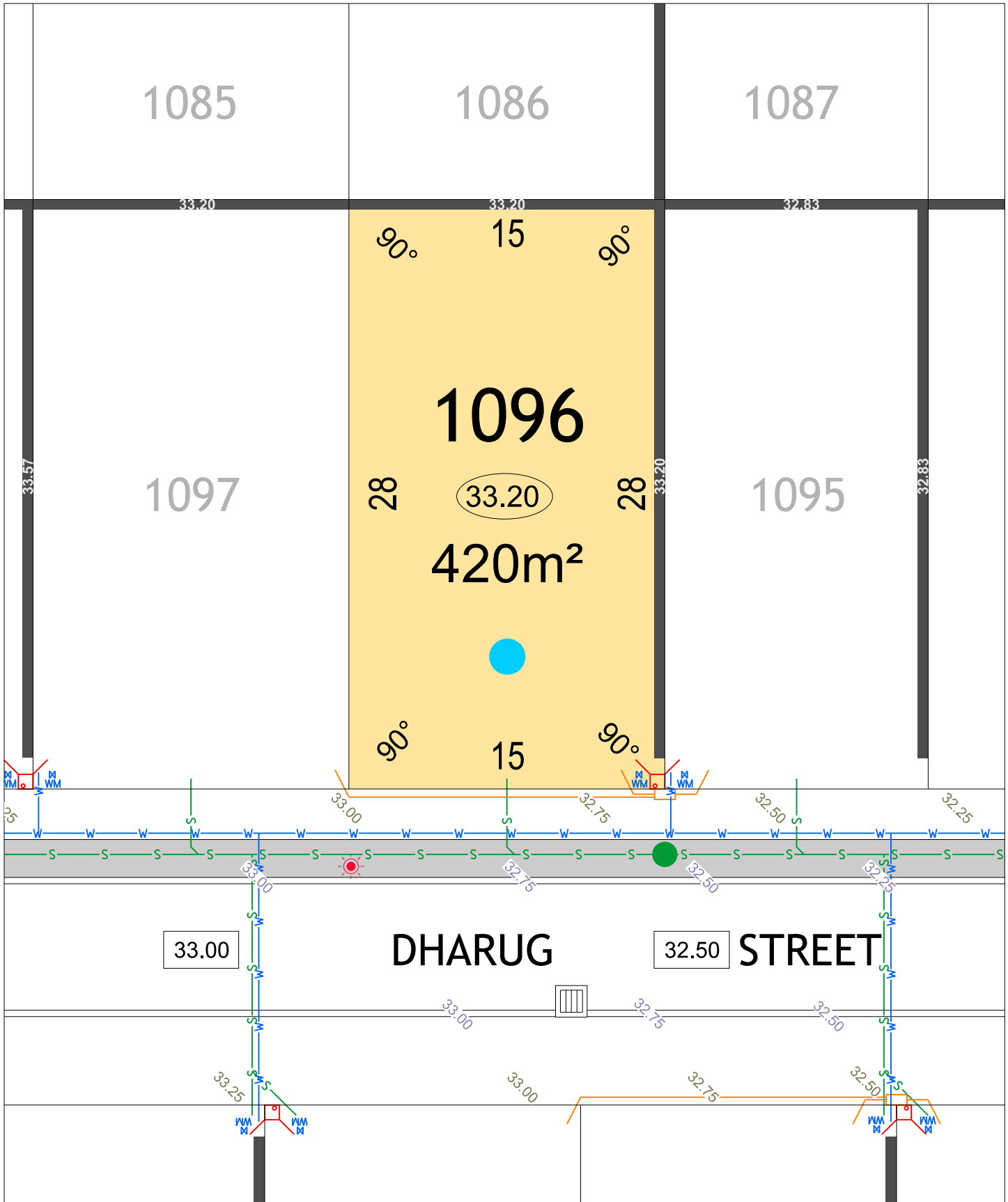


BUSHFIRE ATTACK LEVEL

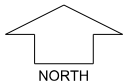
BAL 12.5

BAL 19

BAL 29



JINDOWIE STAGE 25



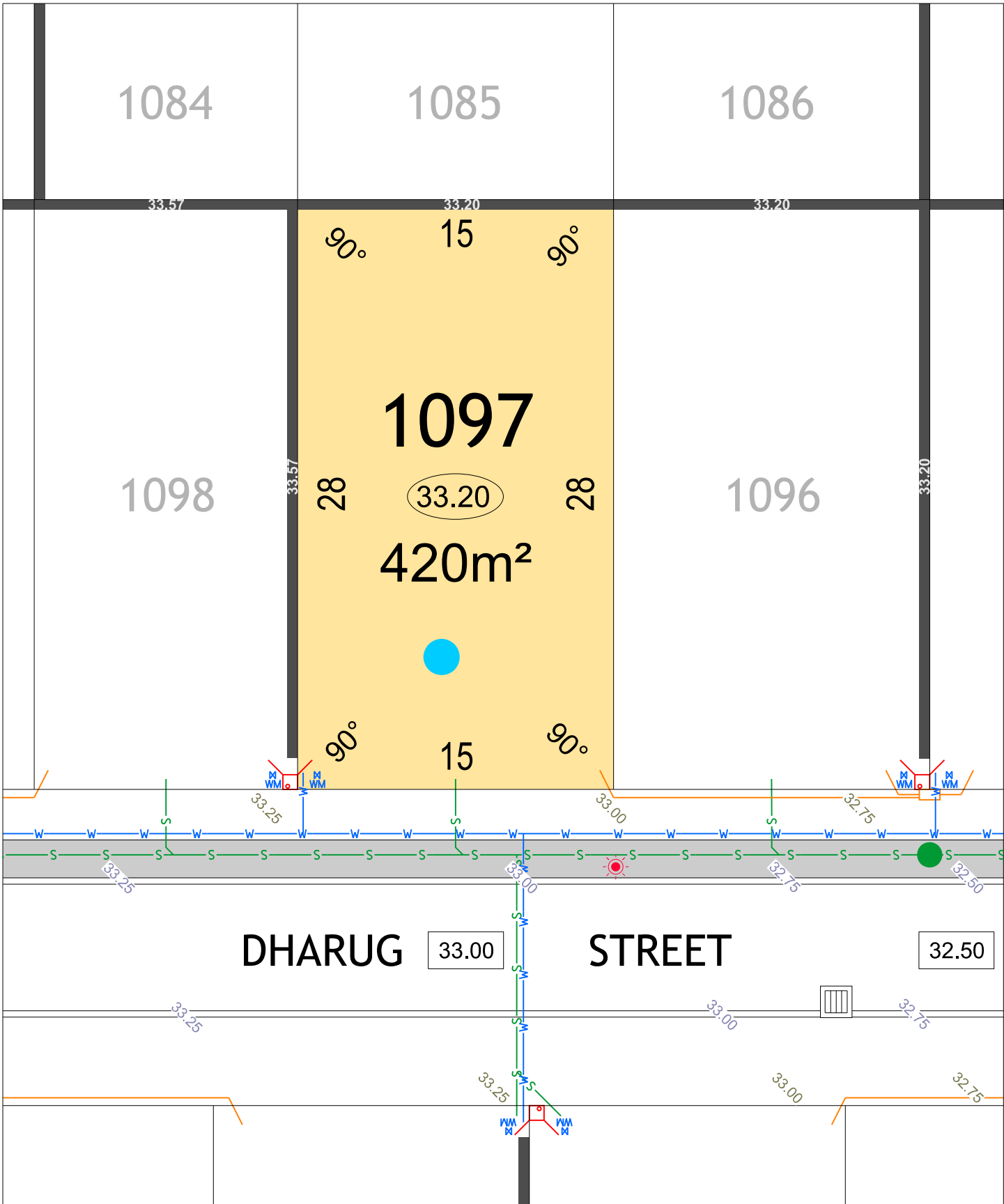
SCALE 1:250

MNG. Ref: 94611lip-375d Date: 04/01/2024

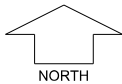
Depicted information subject to approvals and survey.
 All dimensions and areas are subject to survey. The particulars on this brochure are supplied for Information only and shall not be taken as a representation in any respect on the part of the Vendor or its agent. Authorities should be consulted when services are contained within lot boundaries as building restrictions may apply. All retaining walls and associated easements are shown exaggerated for clarity.

LEGEND

- | | | | | | |
|--|----------------------|--|--------------------------------------|--|--------------------------|
| | WATER | | POWER DOME - MINI PILLAR | | 26.80 TOP OF KERB HIEGHT |
| | WATER METER | | POWER DOME - UNIVERSAL PILLAR | | 26.16 SPOT LEVEL |
| | WATER VALVE | | STREETLIGHTS | | 26.32 PAD LEVEL |
| | WATER HYDRANT | | PADMOUNT SITE & RESTRICTIVE COVENANT | | 25.40 ROAD LEVEL |
| | SEWER / MANHOLE | | NBN CONNECTION | | BUSHFIRE ATTACK LEVEL |
| | DRAINAGE | | REVERSE RETAINING WALL & HEIGHT | | BAL 12.5 |
| | DRAINAGE VERGE SWALE | | RETAINING WALL & HEIGHT | | BAL 19 |
| | | | | | BAL 29 |



JINDOWIE STAGE 25



SCALE 1:250

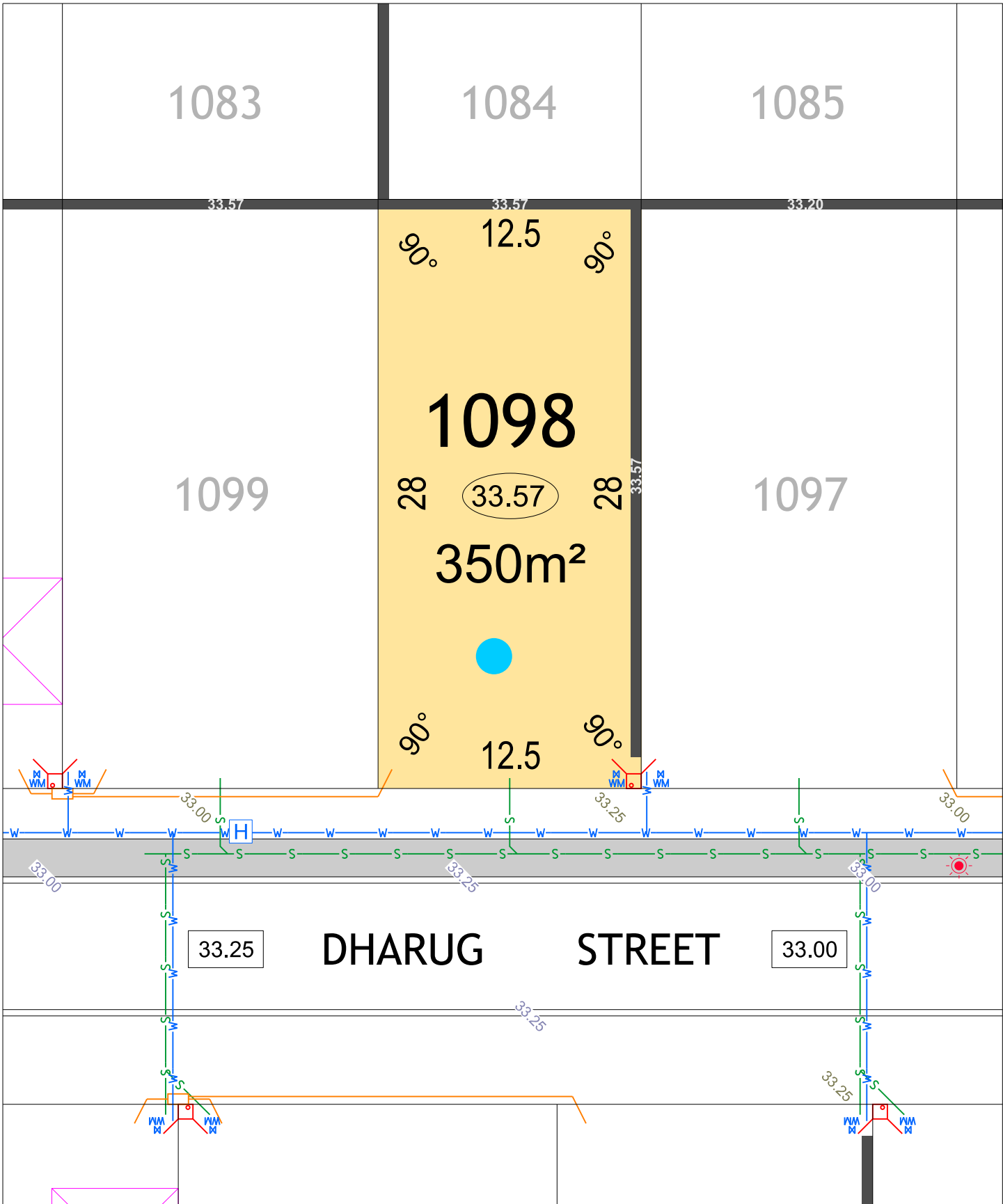
MNG. Ref: 94611lip-375d Date: 04/01/2024

Depicted information subject to approvals and survey.
 All dimensions and areas are subject to survey. The particulars on this brochure are supplied for Information only and shall not be taken as a representation in any respect on the part of the Vendor or its agent. Authorities should be consulted when services are contained within lot boundaries as building restrictions may apply. All retaining walls and associated easements are shown exaggerated for clarity.

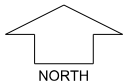
LEGEND

- WATER
- WATER METER
- WATER VALVE
- WATER HYDRANT
- SEWER / MANHOLE
- DRAINAGE
- DRAINAGE VERGE SWALE

- POWER DOME - MINI PILLAR
- POWER DOME - UNIVERSAL PILLAR
- STREETLIGHTS
- PADMOUNT SITE & RESTRICTIVE COVENANT
- REVERSE RETAINING WALL & HEIGHT
- RETAINING WALL & HEIGHT
- TOP OF KERB HEIGHT
- SPOT LEVEL
- PAD LEVEL
- ROAD LEVEL
- NBN CONNECTION
- BUSHFIRE ATTACK LEVEL
 - BAL 12.5
 - BAL 19
 - BAL 29



JINDOWIE STAGE 25



SCALE 1:250

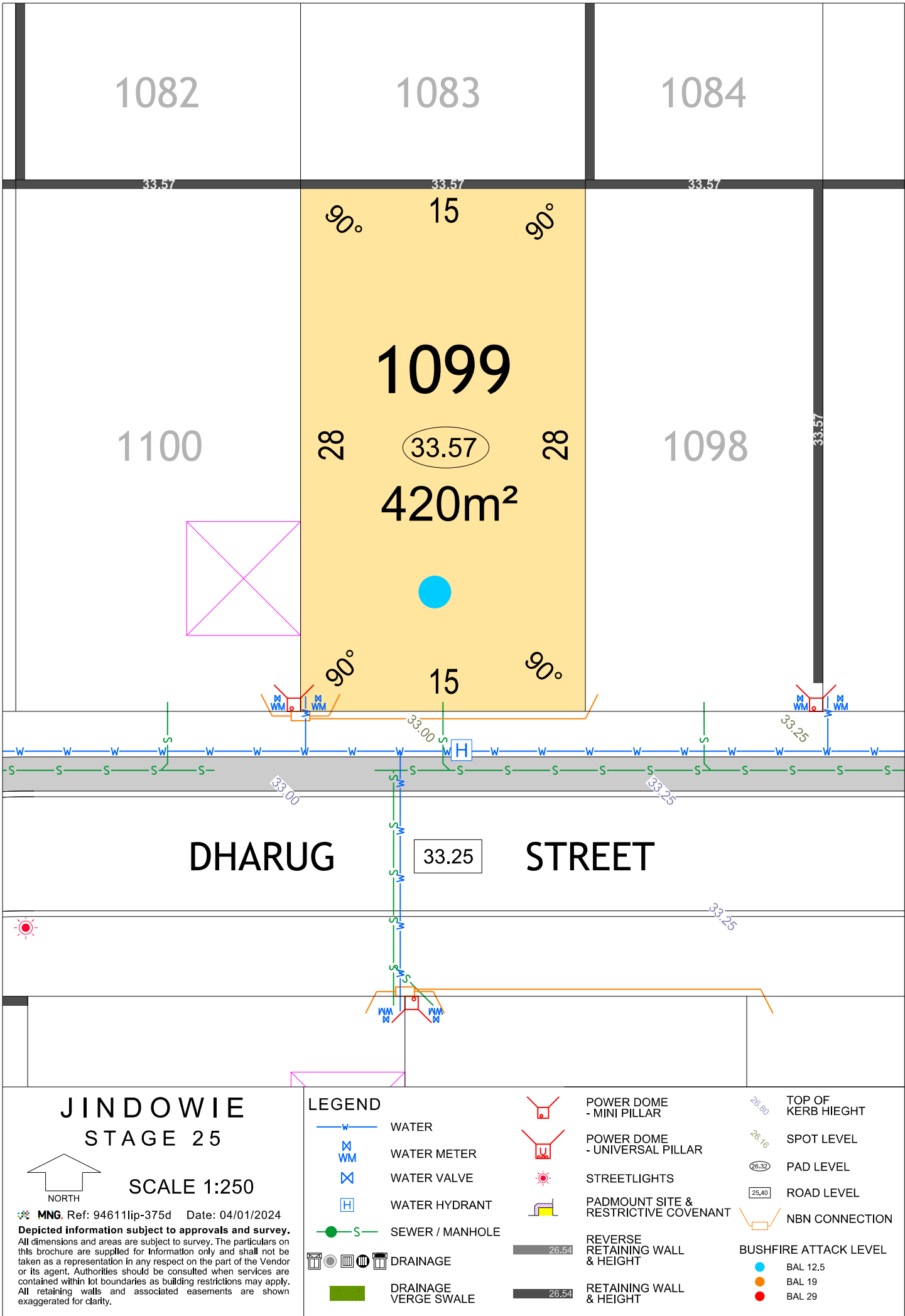
MNG. Ref: 94611ip-375d Date: 04/01/2024

Depicted information subject to approvals and survey.
 All dimensions and areas are subject to survey. The particulars on this brochure are supplied for Information only and shall not be taken as a representation in any respect on the part of the Vendor or its agent. Authorities should be consulted when services are contained within lot boundaries as building restrictions may apply. All retaining walls and associated easements are shown exaggerated for clarity.

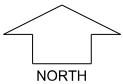
LEGEND

- WATER
- WATER METER
- WATER VALVE
- WATER HYDRANT
- SEWER / MANHOLE
- DRAINAGE
- DRAINAGE VERGE SWALE

- POWER DOME - MINI PILLAR
- POWER DOME - UNIVERSAL PILLAR
- STREETLIGHTS
- PADMOUNT SITE & RESTRICTIVE COVENANT
- REVERSE RETAINING WALL & HEIGHT
- RETAINING WALL & HEIGHT
- TOP OF KERB HIEGHT
- SPOT LEVEL
- PAD LEVEL
- ROAD LEVEL
- NBN CONNECTION
- BUSHFIRE ATTACK LEVEL
 - BAL 12.5
 - BAL 19
 - BAL 29



JINDOWIE STAGE 25



SCALE 1:250

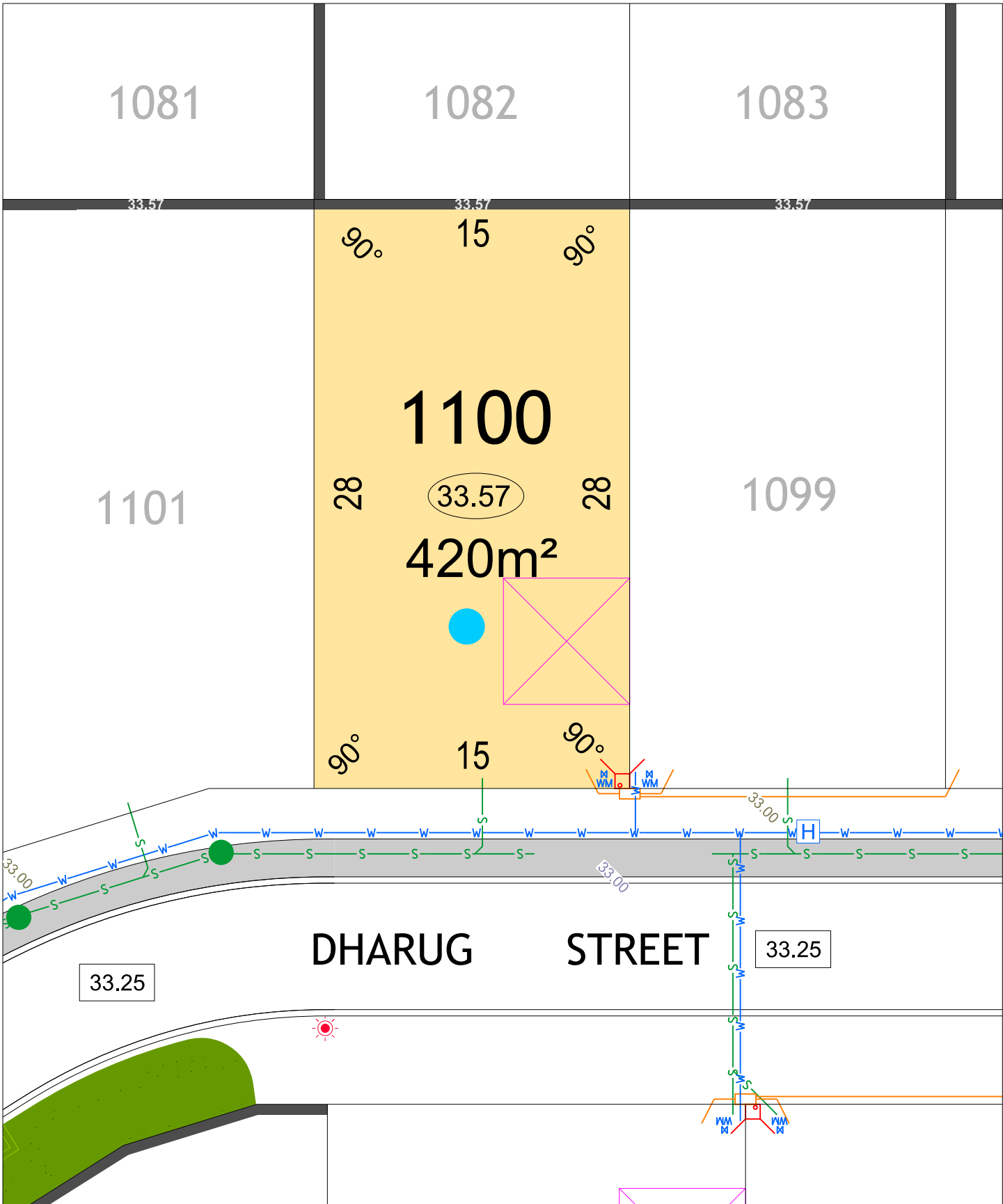
MNG. Ref: 94611lip-375d Date: 04/01/2024

Depicted information subject to approvals and survey.
 All dimensions and areas are subject to survey. The particulars on this brochure are supplied for Information only and shall not be taken as a representation in any respect on the part of the Vendor or its agent. Authorities should be consulted when services are contained within lot boundaries as building restrictions may apply. All retaining walls and associated easements are shown exaggerated for clarity.

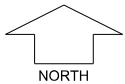
LEGEND

- WATER
- WATER METER
- WATER VALVE
- WATER HYDRANT
- SEWER / MANHOLE
- DRAINAGE
- DRAINAGE VERGE SWALE

- POWER DOME - MINI PILLAR
- POWER DOME - UNIVERSAL PILLAR
- STREETLIGHTS
- PADMOUNT SITE & RESTRICTIVE COVENANT
- REVERSE RETAINING WALL & HEIGHT
- RETAINING WALL & HEIGHT
- TOP OF KERB HIEGHT
- SPOT LEVEL
- PAD LEVEL
- ROAD LEVEL
- NBN CONNECTION
- BUSHFIRE ATTACK LEVEL
- BAL 19
- BAL 29



JINDOWIE STAGE 25



SCALE 1:250

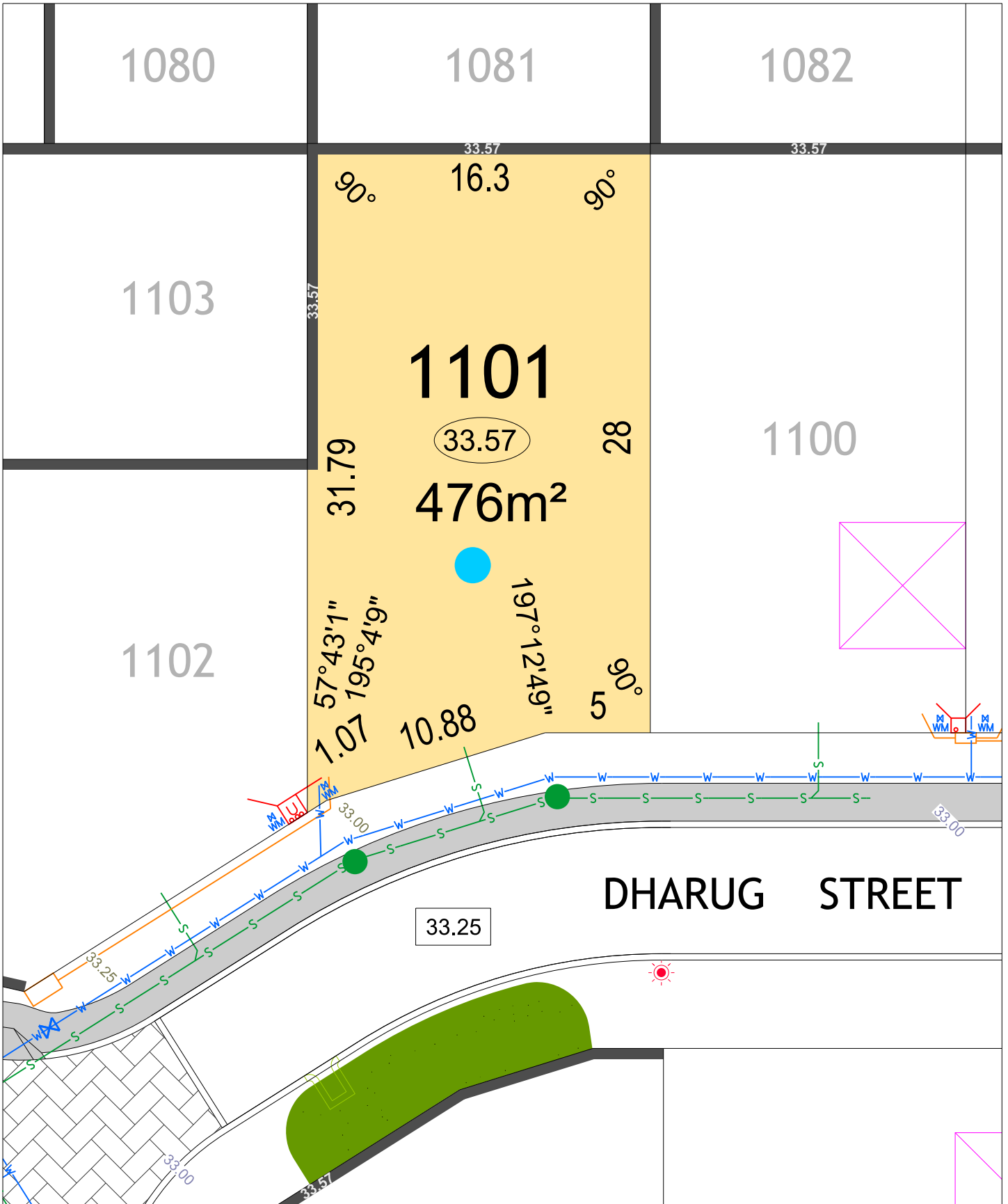
MNG. Ref: 94611ip-375d Date: 04/01/2024

Depicted information subject to approvals and survey.
 All dimensions and areas are subject to survey. The particulars on this brochure are supplied for Information only and shall not be taken as a representation in any respect on the part of the Vendor or its agent. Authorities should be consulted when services are contained within lot boundaries as building restrictions may apply. All retaining walls and associated easements are shown exaggerated for clarity.

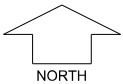
LEGEND

- WATER
- WATER METER
- WATER VALVE
- WATER HYDRANT
- SEWER / MANHOLE
- DRAINAGE
- DRAINAGE VERGE SWALE

- POWER DOME - MINI PILLAR
- POWER DOME - UNIVERSAL PILLAR
- STREETLIGHTS
- PADMOUNT SITE & RESTRICTIVE COVENANT
- REVERSE RETAINING WALL & HEIGHT
- RETAINING WALL & HEIGHT
- TOP OF KERB HEIGHT
- SPOT LEVEL
- PAD LEVEL
- ROAD LEVEL
- NBN CONNECTION
- BUSHFIRE ATTACK LEVEL BAL 12.5
- BAL 19
- BAL 29



JINDOWIE STAGE 25



SCALE 1:250

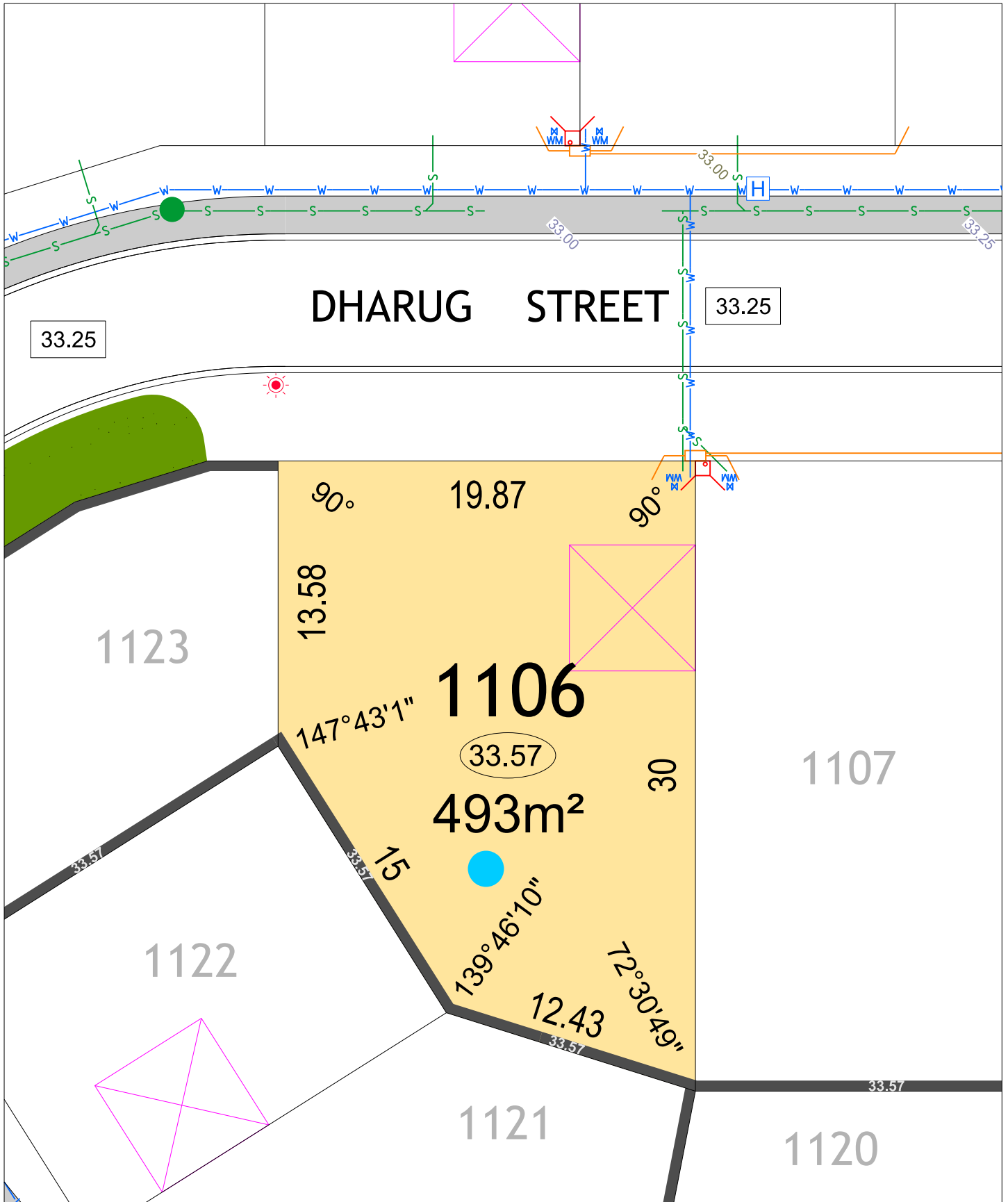
MNG. Ref: 94611ip-375d Date: 04/01/2024

Depicted information subject to approvals and survey.
 All dimensions and areas are subject to survey. The particulars on this brochure are supplied for Information only and shall not be taken as a representation in any respect on the part of the Vendor or its agent. Authorities should be consulted when services are contained within lot boundaries as building restrictions may apply. All retaining walls and associated easements are shown exaggerated for clarity.

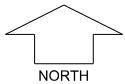
LEGEND

- WATER
- WATER METER
- WATER VALVE
- WATER HYDRANT
- SEWER / MANHOLE
- DRAINAGE
- DRAINAGE VERGE SWALE

- POWER DOME - MINI PILLAR
- POWER DOME - UNIVERSAL PILLAR
- STREETLIGHTS
- PADMOUNT SITE & RESTRICTIVE COVENANT
- REVERSE RETAINING WALL & HEIGHT
- RETAINING WALL & HEIGHT
- TOP OF KERB HIEGHT
- SPOT LEVEL
- PAD LEVEL
- ROAD LEVEL
- NBN CONNECTION
- BUSHFIRE ATTACK LEVEL
 - BAL 12.5
 - BAL 19
 - BAL 29



JINDOWIE STAGE 25



SCALE 1:250

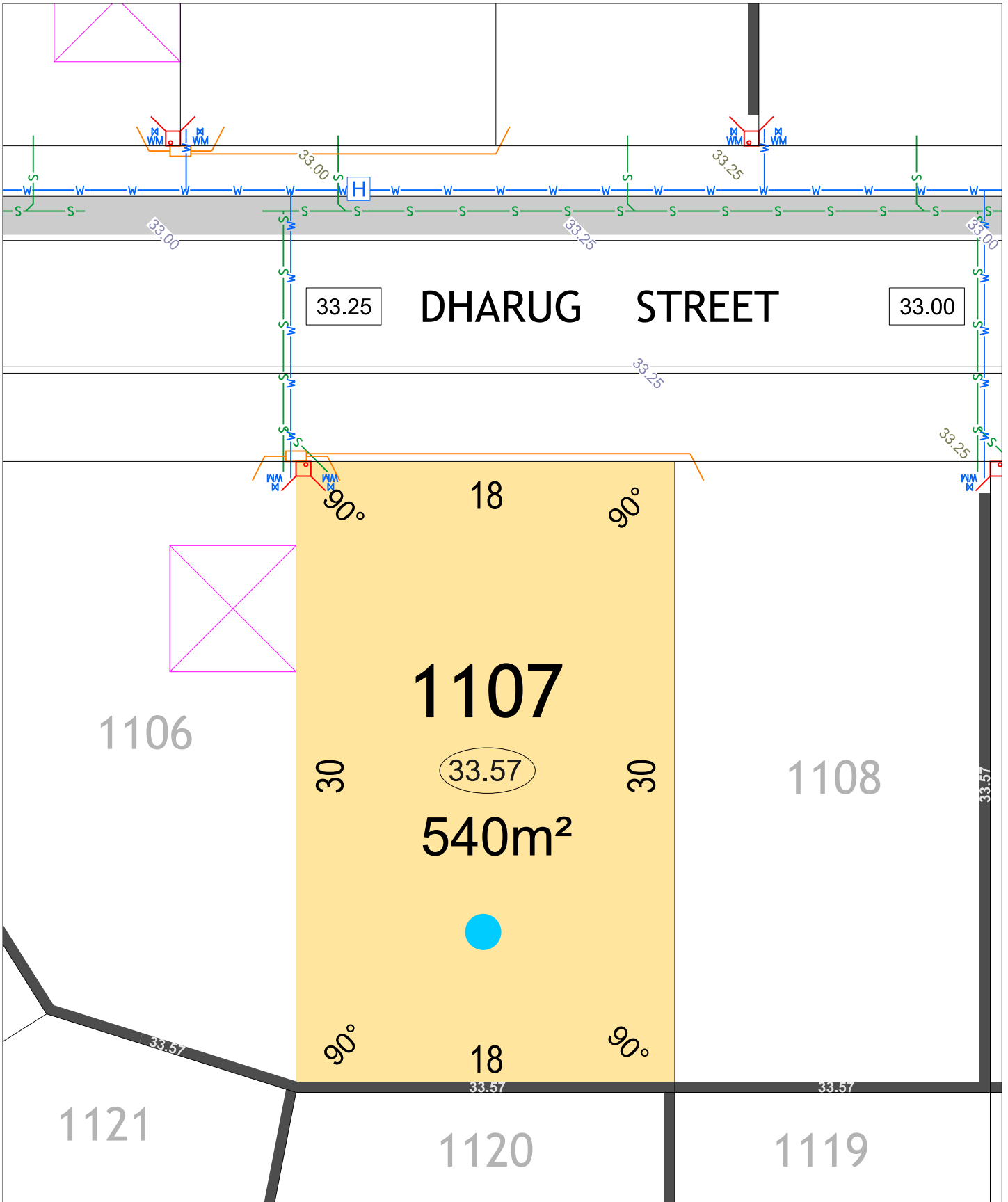
MNG. Ref: 94611lip-375d Date: 04/01/2024

Depicted information subject to approvals and survey.
 All dimensions and areas are subject to survey. The particulars on this brochure are supplied for Information only and shall not be taken as a representation in any respect on the part of the Vendor or its agent. Authorities should be consulted when services are contained within lot boundaries as building restrictions may apply. All retaining walls and associated easements are shown exaggerated for clarity.

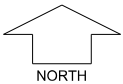
LEGEND

- WATER
- WATER METER
- WATER VALVE
- WATER HYDRANT
- SEWER / MANHOLE
- DRAINAGE
- DRAINAGE VERGE SWALE

- POWER DOME - MINI PILLAR
- POWER DOME - UNIVERSAL PILLAR
- STREETLIGHTS
- PADMOUNT SITE & RESTRICTIVE COVENANT
- REVERSE RETAINING WALL & HEIGHT
- RETAINING WALL & HEIGHT
- TOP OF KERB HEIGHT
- SPOT LEVEL
- PAD LEVEL
- ROAD LEVEL
- NBN CONNECTION
- BUSHFIRE ATTACK LEVEL BAL 12.5
- BAL 19
- BAL 29



JINDOWIE STAGE 25



SCALE 1:250

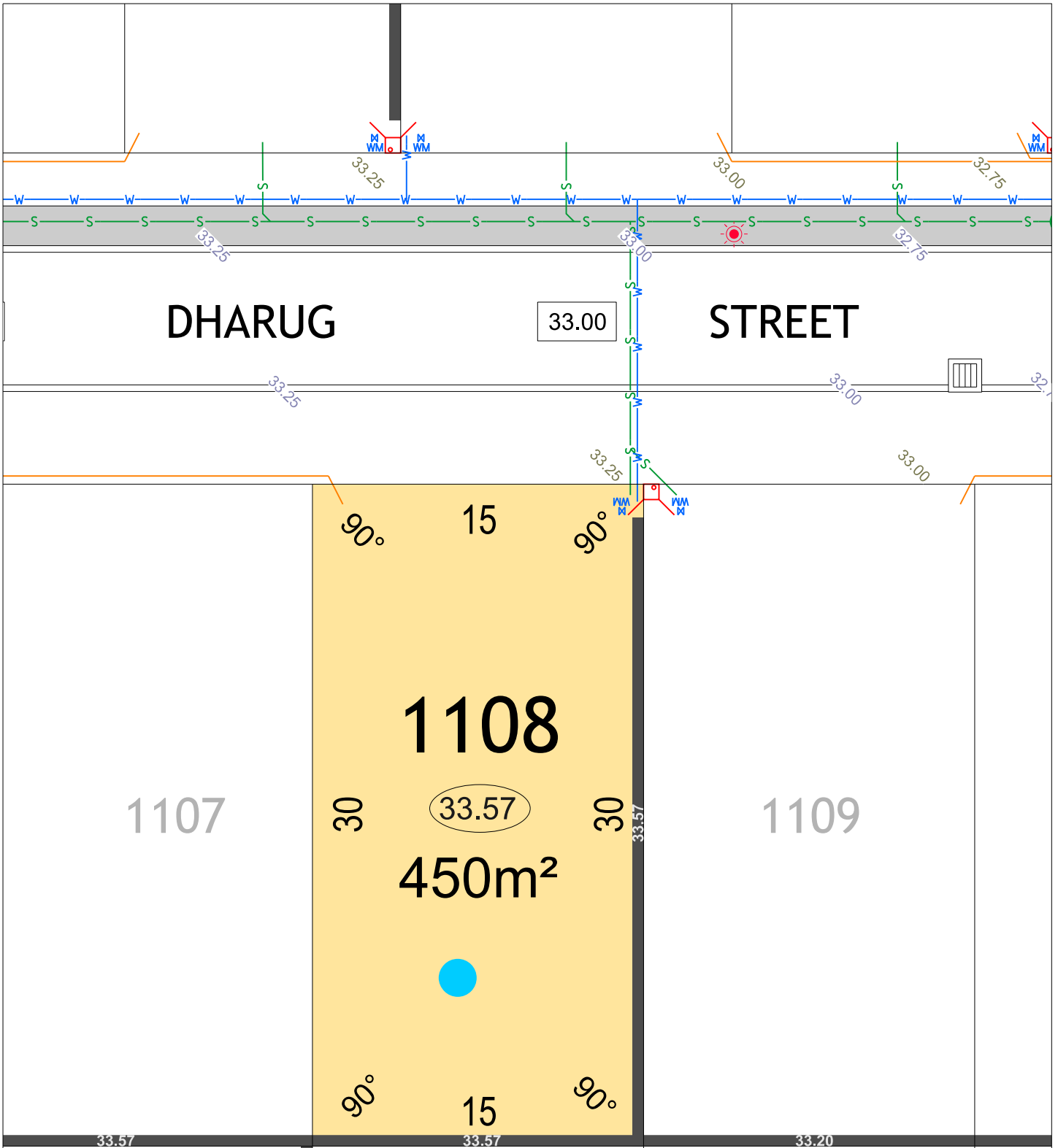
MNG. Ref: 94611lip-375d Date: 04/01/2024

Depicted information subject to approvals and survey.
 All dimensions and areas are subject to survey. The particulars on this brochure are supplied for Information only and shall not be taken as a representation in any respect on the part of the Vendor or its agent. Authorities should be consulted when services are contained within lot boundaries as building restrictions may apply. All retaining walls and associated easements are shown exaggerated for clarity.

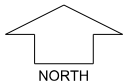
LEGEND

- WATER
- WATER METER
- WATER VALVE
- WATER HYDRANT
- SEWER / MANHOLE
- DRAINAGE
- DRAINAGE VERGE SWALE

- POWER DOME - MINI PILLAR
- POWER DOME - UNIVERSAL PILLAR
- STREETLIGHTS
- PADMOUNT SITE & RESTRICTIVE COVENANT
- REVERSE RETAINING WALL & HEIGHT
- RETAINING WALL & HEIGHT
- TOP OF KERB HIEGHT
- SPOT LEVEL
- PAD LEVEL
- ROAD LEVEL
- NBN CONNECTION
- BUSHFIRE ATTACK LEVEL
- BAL 19
- BAL 29



JINDOWIE STAGE 25



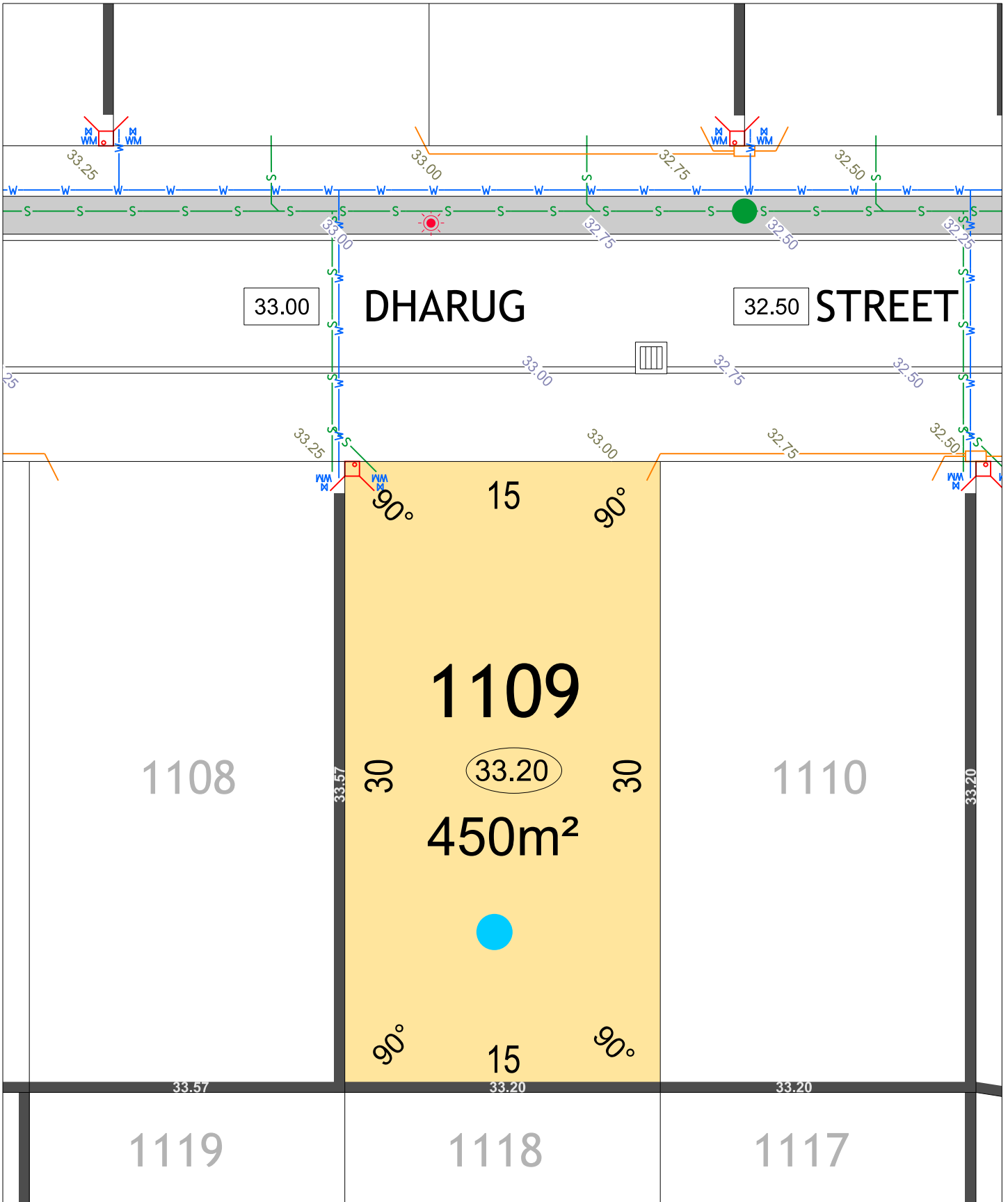
SCALE 1:250

MNG. Ref: 94611lip-375d Date: 04/01/2024

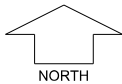
Depicted information subject to approvals and survey.
All dimensions and areas are subject to survey. The particulars on this brochure are supplied for Information only and shall not be taken as a representation in any respect on the part of the Vendor or its agent. Authorities should be consulted when services are contained within lot boundaries as building restrictions may apply. All retaining walls and associated easements are shown exaggerated for clarity.

LEGEND

- | | | | | | |
|--|----------------------|--|--------------------------------------|--|-----------------------|
| | WATER | | POWER DOME - MINI PILLAR | | TOP OF KERB HIEGHT |
| | WATER METER | | POWER DOME - UNIVERSAL PILLAR | | SPOT LEVEL |
| | WATER VALVE | | STREETLIGHTS | | PAD LEVEL |
| | WATER HYDRANT | | PADMOUNT SITE & RESTRICTIVE COVENANT | | ROAD LEVEL |
| | SEWER / MANHOLE | | REVERSE RETAINING WALL & HEIGHT | | NBN CONNECTION |
| | DRAINAGE | | RETAINING WALL & HEIGHT | | BUSHFIRE ATTACK LEVEL |
| | DRAINAGE VERGE SWALE | | | | BAL 12.5 |
| | | | | | BAL 19 |
| | | | | | BAL 29 |



JINDOWIE STAGE 25



SCALE 1:250

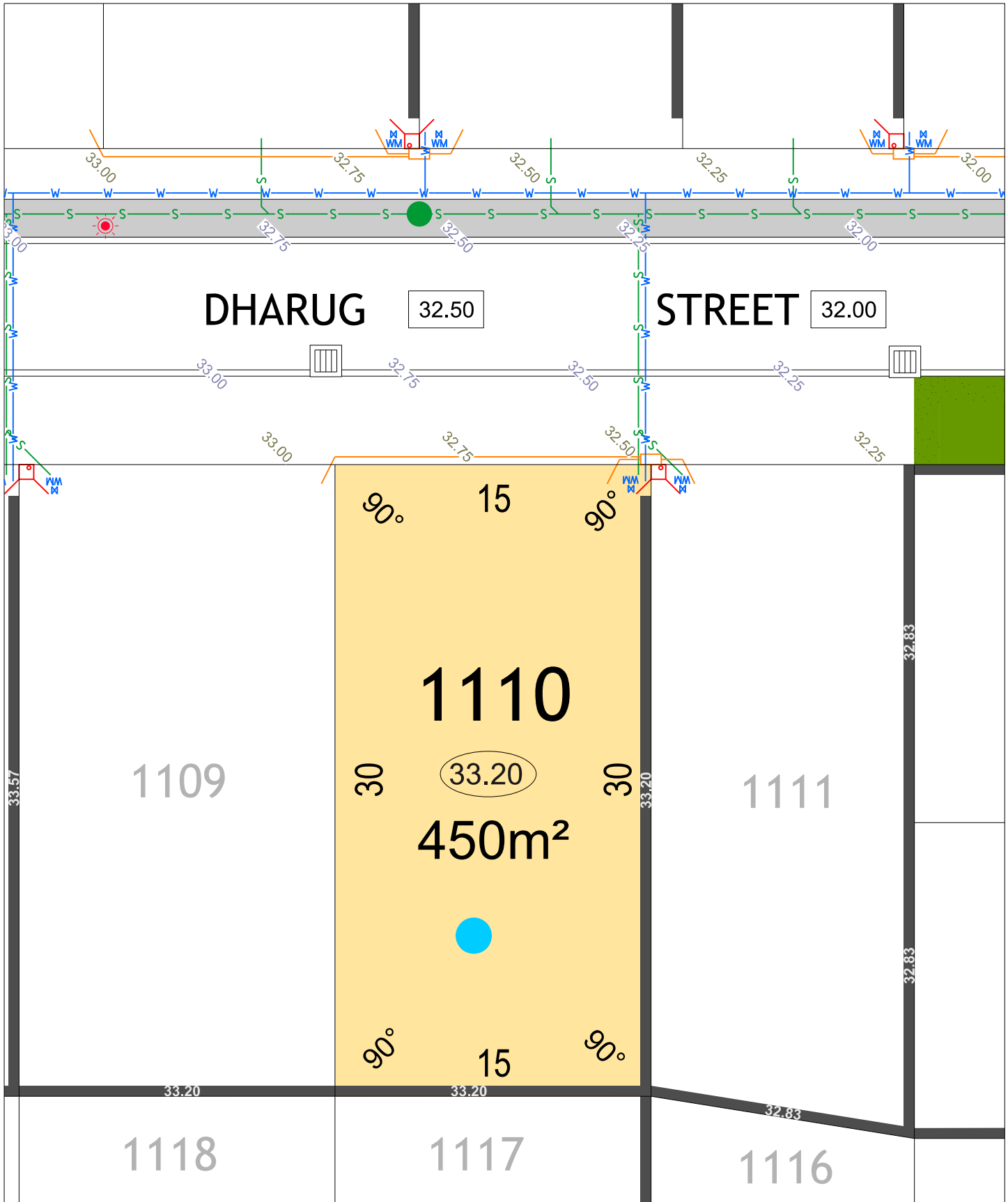
MNG. Ref: 94611lip-375d Date: 04/01/2024

Depicted information subject to approvals and survey.
 All dimensions and areas are subject to survey. The particulars on this brochure are supplied for Information only and shall not be taken as a representation in any respect on the part of the Vendor or its agent. Authorities should be consulted when services are contained within lot boundaries as building restrictions may apply. All retaining walls and associated easements are shown exaggerated for clarity.

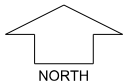
LEGEND

- WATER
- WATER METER
- WATER VALVE
- WATER HYDRANT
- SEWER / MANHOLE
- DRAINAGE
- DRAINAGE VERGE SWALE

- POWER DOME - MINI PILLAR
- POWER DOME - UNIVERSAL PILLAR
- STREETLIGHTS
- PADMOUNT SITE & RESTRICTIVE COVENANT
- REVERSE RETAINING WALL & HEIGHT
- RETAINING WALL & HEIGHT
- TOP OF KERB HIEGHT
- SPOT LEVEL
- PAD LEVEL
- ROAD LEVEL
- NBN CONNECTION
- BUSHFIRE ATTACK LEVEL
 - BAL 12.5
 - BAL 19
 - BAL 29



JINDOWIE STAGE 25



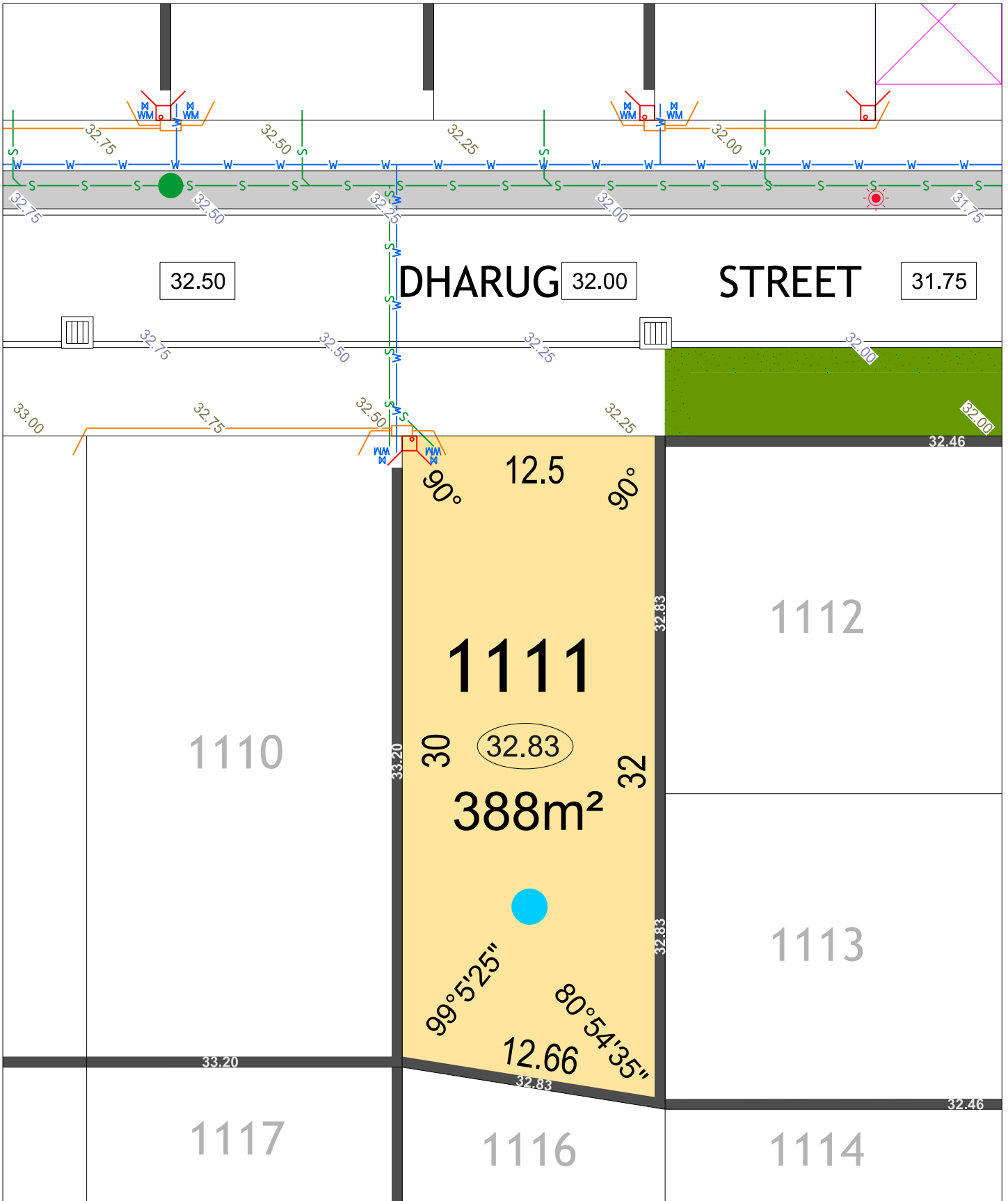
SCALE 1:250

MNG. Ref: 94611lip-375d Date: 04/01/2024

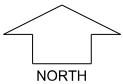
Depicted information subject to approvals and survey.
 All dimensions and areas are subject to survey. The particulars on this brochure are supplied for Information only and shall not be taken as a representation in any respect on the part of the Vendor or its agent. Authorities should be consulted when services are contained within lot boundaries as building restrictions may apply. All retaining walls and associated easements are shown exaggerated for clarity.

LEGEND

- WATER
- WATER METER
- WATER VALVE
- WATER HYDRANT
- SEWER / MANHOLE
- DRAINAGE
- DRAINAGE VERGE SWALE
- POWER DOME - MINI PILLAR
- POWER DOME - UNIVERSAL PILLAR
- STREETLIGHTS
- PADMOUNT SITE & RESTRICTIVE COVENANT
- REVERSE RETAINING WALL & HEIGHT
- RETAINING WALL & HEIGHT
- TOP OF KERB HIEGHT
- SPOT LEVEL
- PAD LEVEL
- ROAD LEVEL
- NBN CONNECTION
- BUSHFIRE ATTACK LEVEL BAL 12.5
- BUSHFIRE ATTACK LEVEL BAL 19
- BUSHFIRE ATTACK LEVEL BAL 29



JINDOWIE STAGE 25



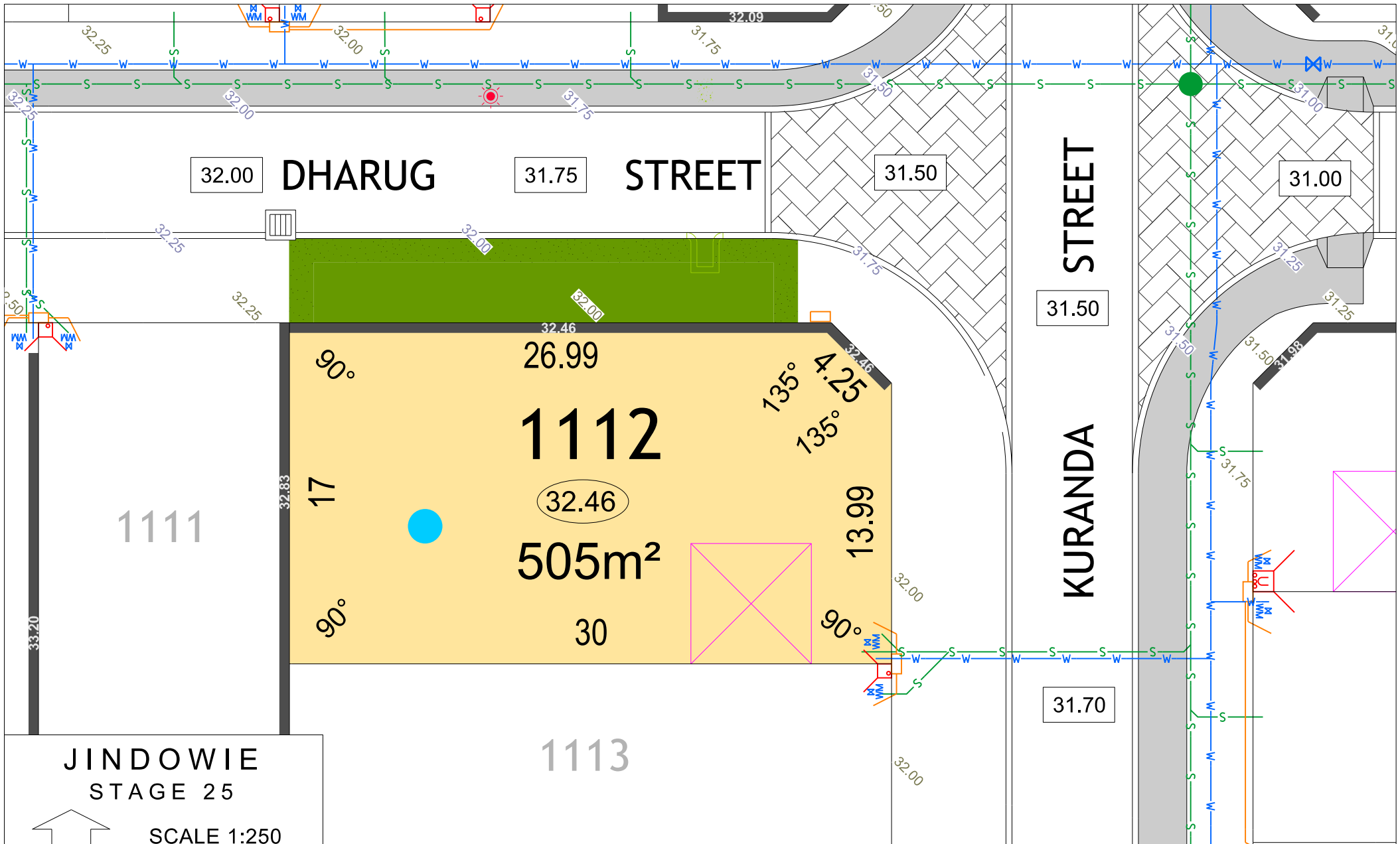
SCALE 1:250

MNG. Ref: 94611lip-375d Date: 04/01/2024

Depicted information subject to approvals and survey.
All dimensions and areas are subject to survey. The particulars on this brochure are supplied for Information only and shall not be taken as a representation in any respect on the part of the Vendor or its agent. Authorities should be consulted when services are contained within lot boundaries as building restrictions may apply. All retaining walls and associated easements are shown exaggerated for clarity.

LEGEND

- | | | | | | |
|--|----------------------|--|--------------------------------------|--|-----------------------|
| | WATER | | POWER DOME - MINI PILLAR | | TOP OF KERB HIEGHT |
| | WATER METER | | POWER DOME - UNIVERSAL PILLAR | | SPOT LEVEL |
| | WATER VALVE | | STREETLIGHTS | | PAD LEVEL |
| | WATER HYDRANT | | PADMOUNT SITE & RESTRICTIVE COVENANT | | ROAD LEVEL |
| | SEWER / MANHOLE | | REVERSE RETAINING WALL & HEIGHT | | NBN CONNECTION |
| | DRAINAGE | | RETAINING WALL & HEIGHT | | BUSHFIRE ATTACK LEVEL |
| | DRAINAGE VERGE SWALE | | RETAINING WALL & HEIGHT | | BAL 12.5 |
| | | | | | BAL 19 |
| | | | | | BAL 29 |



**JINDOWIE
STAGE 25**

SCALE 1:250

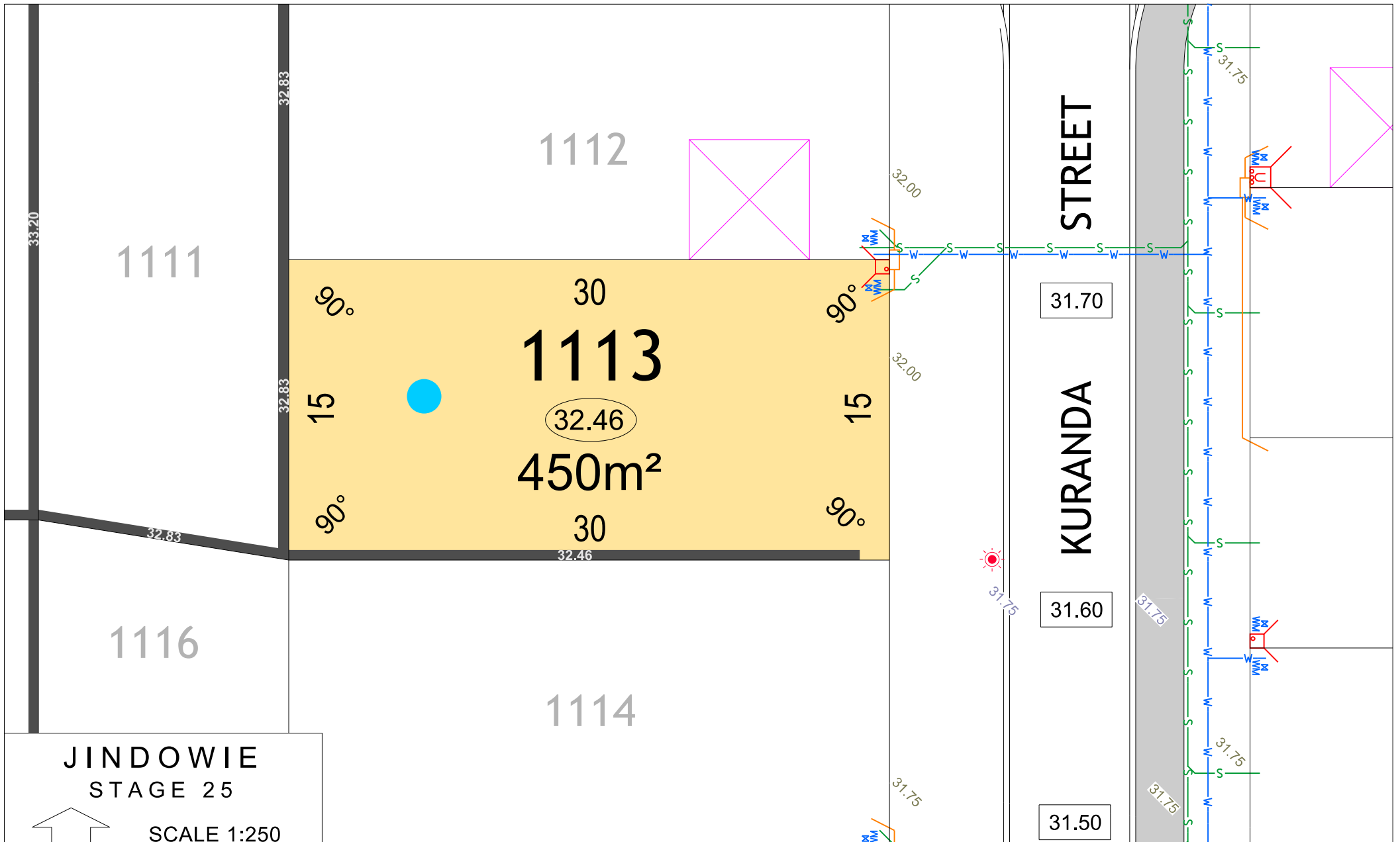
NORTH

MNG. Ref: 94611ip-375d Date: 04/01/2024

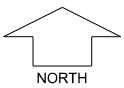
Depicted information subject to approvals and survey.

All dimensions and areas are subject to survey. The particulars on this brochure are supplied for Information only and shall not be taken as a representation in any respect on the part of the Vendor or its agent. Authorities should be consulted when services are contained within lot boundaries as building restrictions may apply. All retaining walls and associated easements are shown exaggerated for clarity.

LEGEND		DRAINAGE		POWER DOME		SEWER / MANHOLE		TOP OF KERB HEIGHT		
	WATER		DRAINAGE		POWER DOME MINI PILLAR		SEWER / MANHOLE		24.99	TOP OF KERB HEIGHT
	WATER METER		DRAINAGE VERGE SWALE		POWER DOME UNIVERSAL PILLAR		NBN CONNECTION		26.16	SPOT LEVEL
	WATER VALVE		26.54	RETAINING WALL & HEIGHT		STREETLIGHTS			26.32	PAD LEVEL
	WATER HYDRANT		26.54	REVERSE RETAINING WALL & HEIGHT		PADMOUNT SITE & RESTRICTIVE COVENANT			25.40	ROAD LEVEL



JINDOWIE STAGE 25



SCALE 1:250

MNG. Ref: 94611ip-375d Date: 04/01/2024
 Depicted information subject to approvals and survey.
 All dimensions and areas are subject to survey. The particulars on this brochure are supplied for Information only and shall not be taken as a representation in any respect on the part of the Vendor or its agent. Authorities should be consulted when services are contained within lot boundaries as building restrictions may apply. All retaining walls and associated easements are shown exaggerated for clarity.

LEGEND

W WATER

WM WATER METER

V WATER VALVE

H WATER HYDRANT

DRAINAGE

DRAINAGE VERGE SWALE

26.54 RETAINING WALL & HEIGHT

26.54 REVERSE RETAINING WALL & HEIGHT

M POWER DOME MINI PILLAR

U POWER DOME UNIVERSAL PILLAR

S STREETLIGHTS

P PADMOUNT SITE & RESTRICTIVE COVENANT

S SEWER / MANHOLE

NBN CONNECTION

BUSHFIRE ATTACK LEVEL

● BAL 12.5

● BAL 19

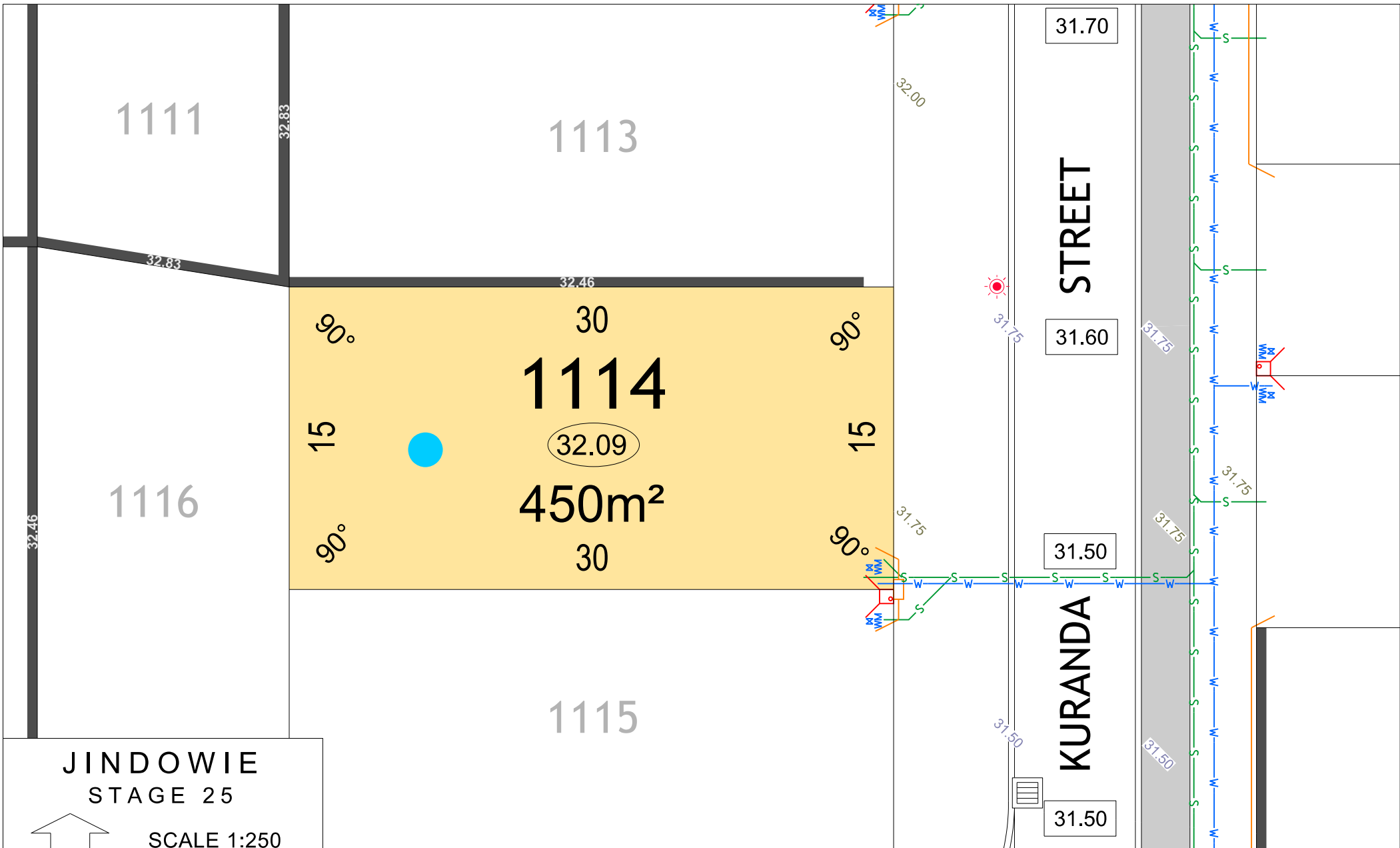
● BAL 29

24.99 TOP OF KERB HEIGHT

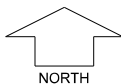
26.16 SPOT LEVEL

32.46 PAD LEVEL

25.40 ROAD LEVEL



JINDOWIE STAGE 25



SCALE 1:250

MNG. Ref: 94611ip-375d Date: 04/01/2024
 Depicted information subject to approvals and survey.
 All dimensions and areas are subject to survey. The particulars on this brochure are supplied for Information only and shall not be taken as a representation in any respect on the part of the Vendor or its agent. Authorities should be consulted when services are contained within lot boundaries as building restrictions may apply. All retaining walls and associated easements are shown exaggerated for clarity.

LEGEND

—W— WATER

WM WATER METER

X WATER VALVE

H WATER HYDRANT

DRAINAGE

DRAINAGE VERGE SWALE

26.54 RETAINING WALL & HEIGHT

26.54 REVERSE RETAINING WALL & HEIGHT

POWER DOME MINI PILLAR

POWER DOME UNIVERSAL PILLAR

STREETLIGHTS

PADMOUNT SITE & RESTRICTIVE COVENANT

S SEWER / MANHOLE

NBN CONNECTION

BUSHFIRE ATTACK LEVEL

BAL 12.5

BAL 19

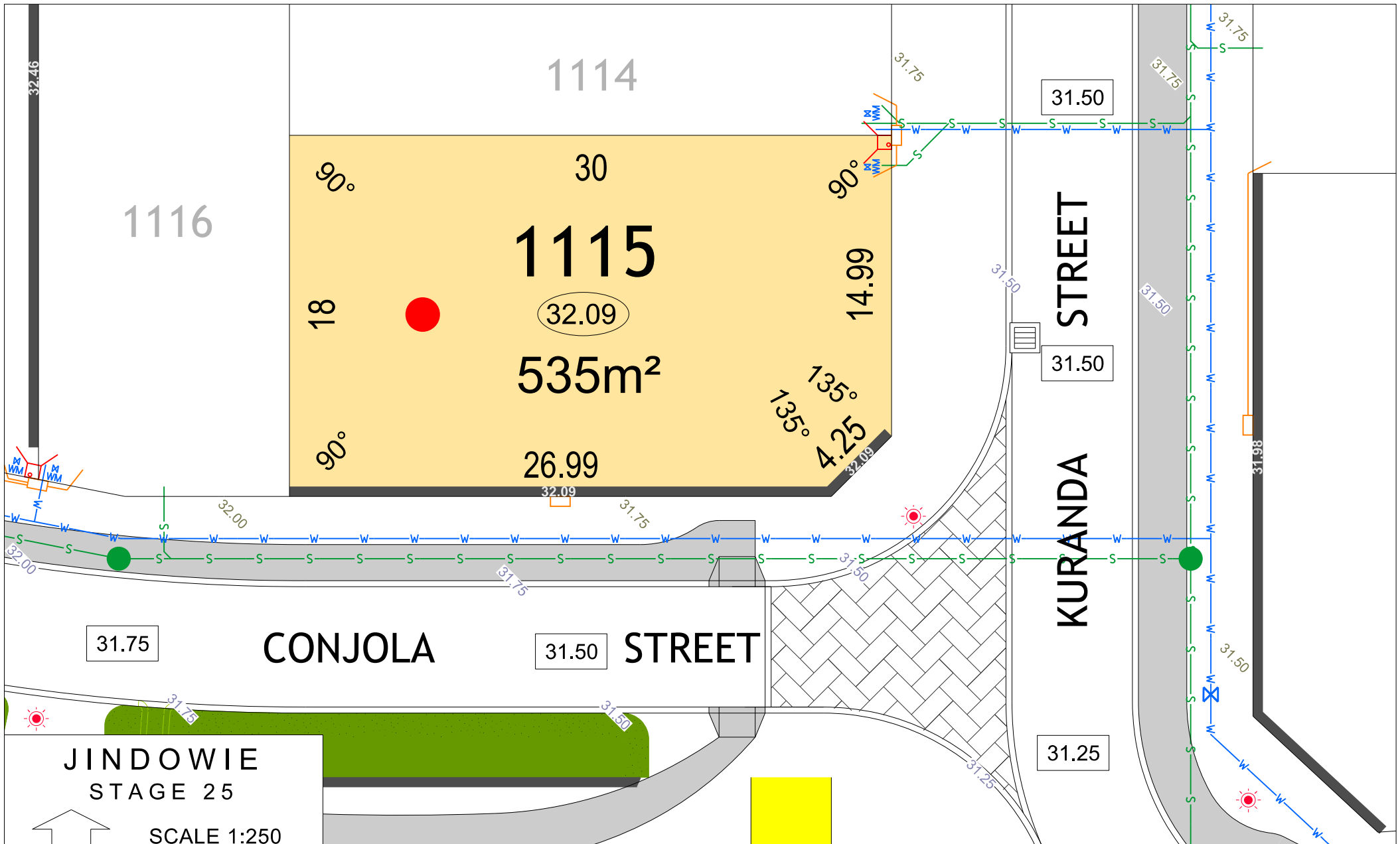
BAL 29

24.99 TOP OF KERB HEIGHT

26.16 SPOT LEVEL


26.32 PAD LEVEL

25.40 ROAD LEVEL



**JINDOWIE
STAGE 25**























SCALE 1:250

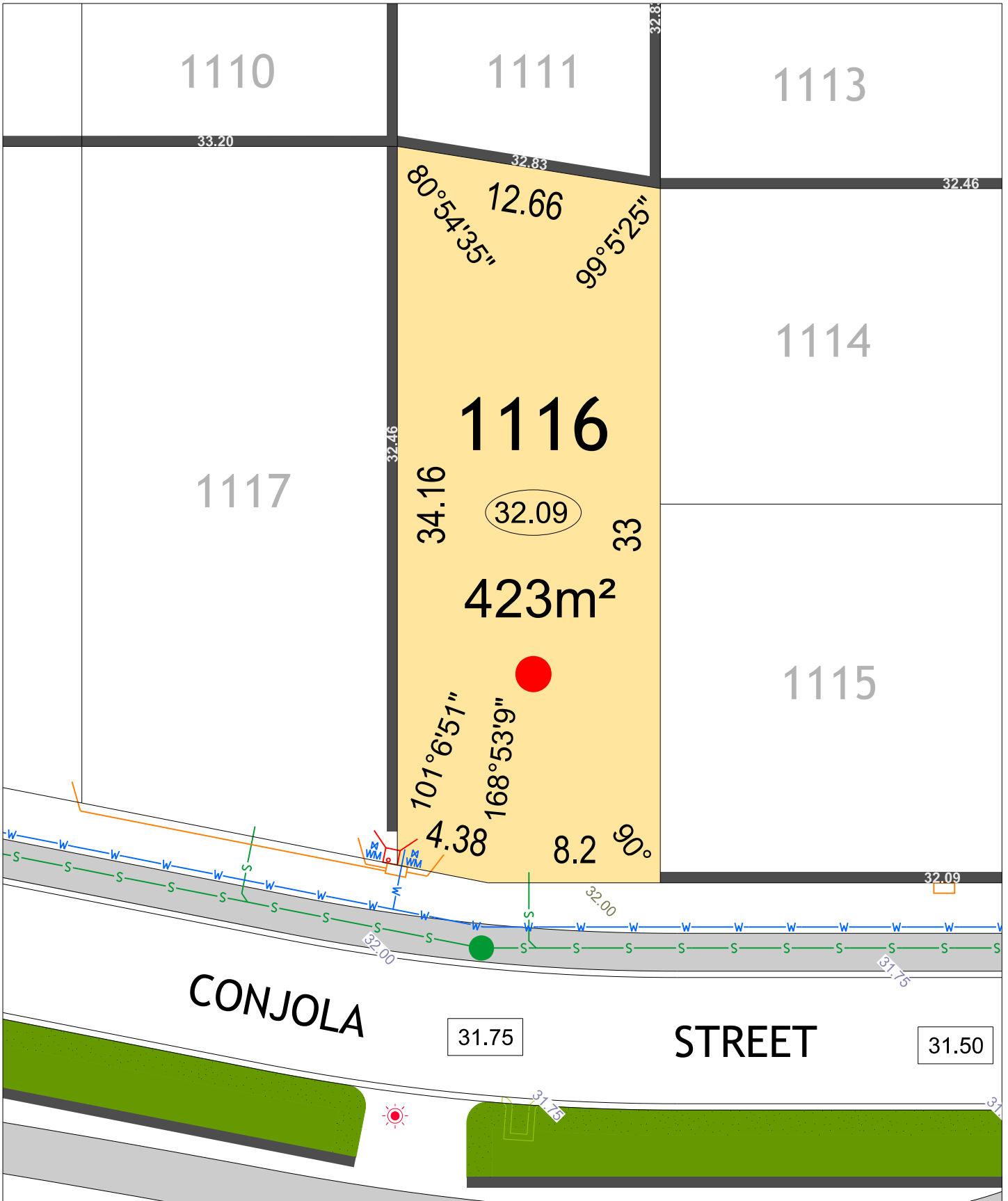
 NORTH

MNG. Ref: 94611lip-375d Date: 04/01/2024

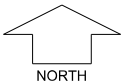
Depicted information subject to approvals and survey.

All dimensions and areas are subject to survey. The particulars on this brochure are supplied for Information only and shall not be taken as a representation in any respect on the part of the Vendor or its agent. Authorities should be consulted when services are contained within lot boundaries as building restrictions may apply. All retaining walls and associated easements are shown exaggerated for clarity.

LEGEND		DRAINAGE		POWER DOME		SEWER / MANHOLE		TOP OF KERB HEIGHT	
	WATER		DRAINAGE		POWER DOME MINI PILLAR		SEWER / MANHOLE		TOP OF KERB HEIGHT
	WATER METER		DRAINAGE VERGE SWALE		POWER DOME UNIVERSAL PILLAR		NBN CONNECTION		SPOT LEVEL
	WATER VALVE		RETAINING WALL & HEIGHT		STREETLIGHTS		BUSHFIRE ATTACK LEVEL		PAD LEVEL
	WATER HYDRANT		REVERSE RETAINING WALL & HEIGHT		PADMOUNT SITE & RESTRICTIVE COVENANT		BAL 12.5		ROAD LEVEL
							BAL 19		
							BAL 29		



JINDOWIE STAGE 25



SCALE 1:250

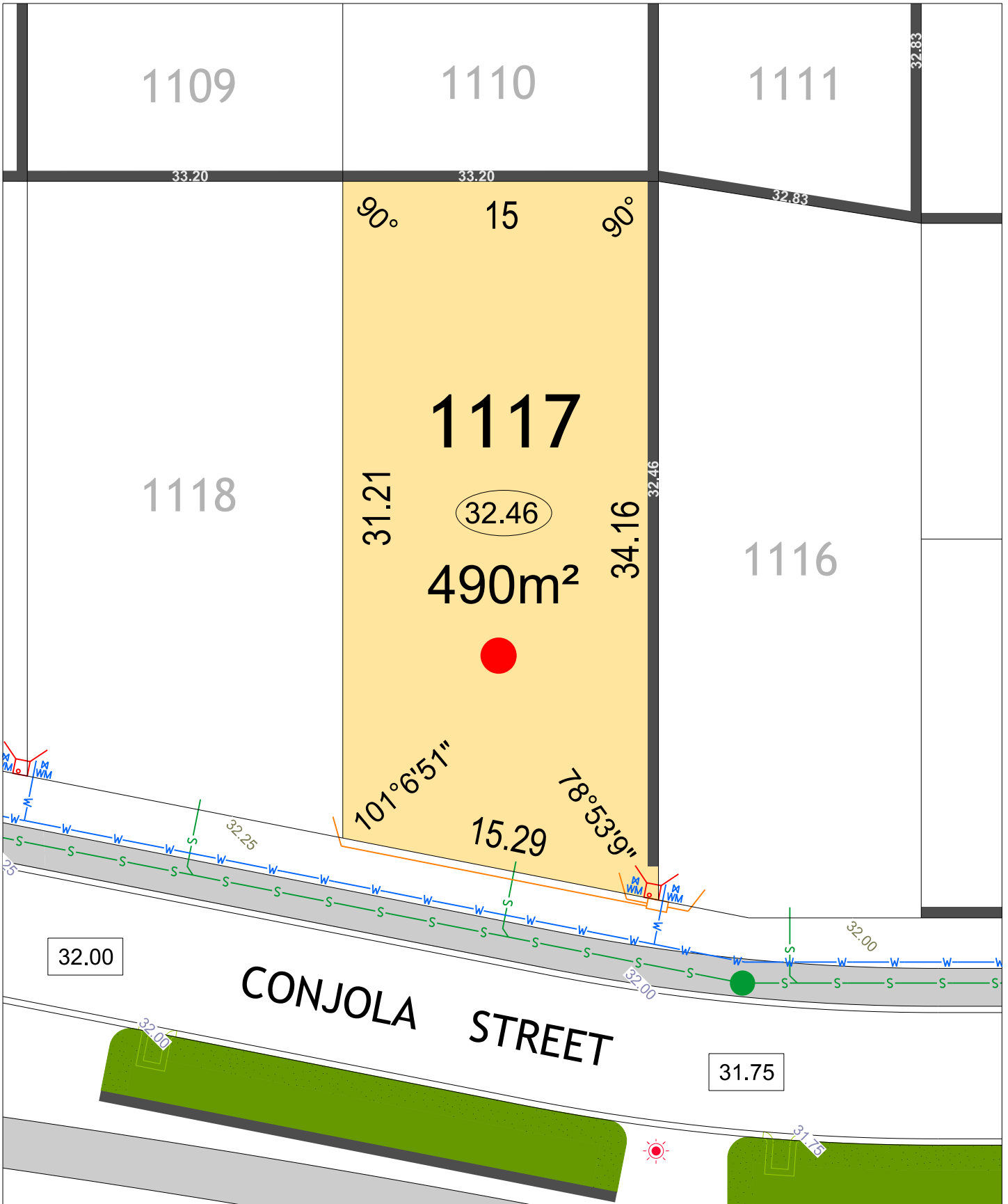
MNG. Ref: 94611lip-375d Date: 04/01/2024

Depicted information subject to approvals and survey.
All dimensions and areas are subject to survey. The particulars on this brochure are supplied for Information only and shall not be taken as a representation in any respect on the part of the Vendor or its agent. Authorities should be consulted when services are contained within lot boundaries as building restrictions may apply. All retaining walls and associated easements are shown exaggerated for clarity.

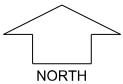
LEGEND

- WATER
- WATER METER
- WATER VALVE
- WATER HYDRANT
- SEWER / MANHOLE
- DRAINAGE
- DRAINAGE VERGE SWALE

- POWER DOME - MINI PILLAR
- POWER DOME - UNIVERSAL PILLAR
- STREETLIGHTS
- PADMOUNT SITE & RESTRICTIVE COVENANT
- REVERSE RETAINING WALL & HEIGHT
- RETAINING WALL & HEIGHT
- TOP OF KERB HEIGHT
- SPOT LEVEL
- PAD LEVEL
- ROAD LEVEL
- NBN CONNECTION
- BUSHFIRE ATTACK LEVEL
 - BAL 12.5
 - BAL 19
 - BAL 29



JINDOWIE STAGE 25



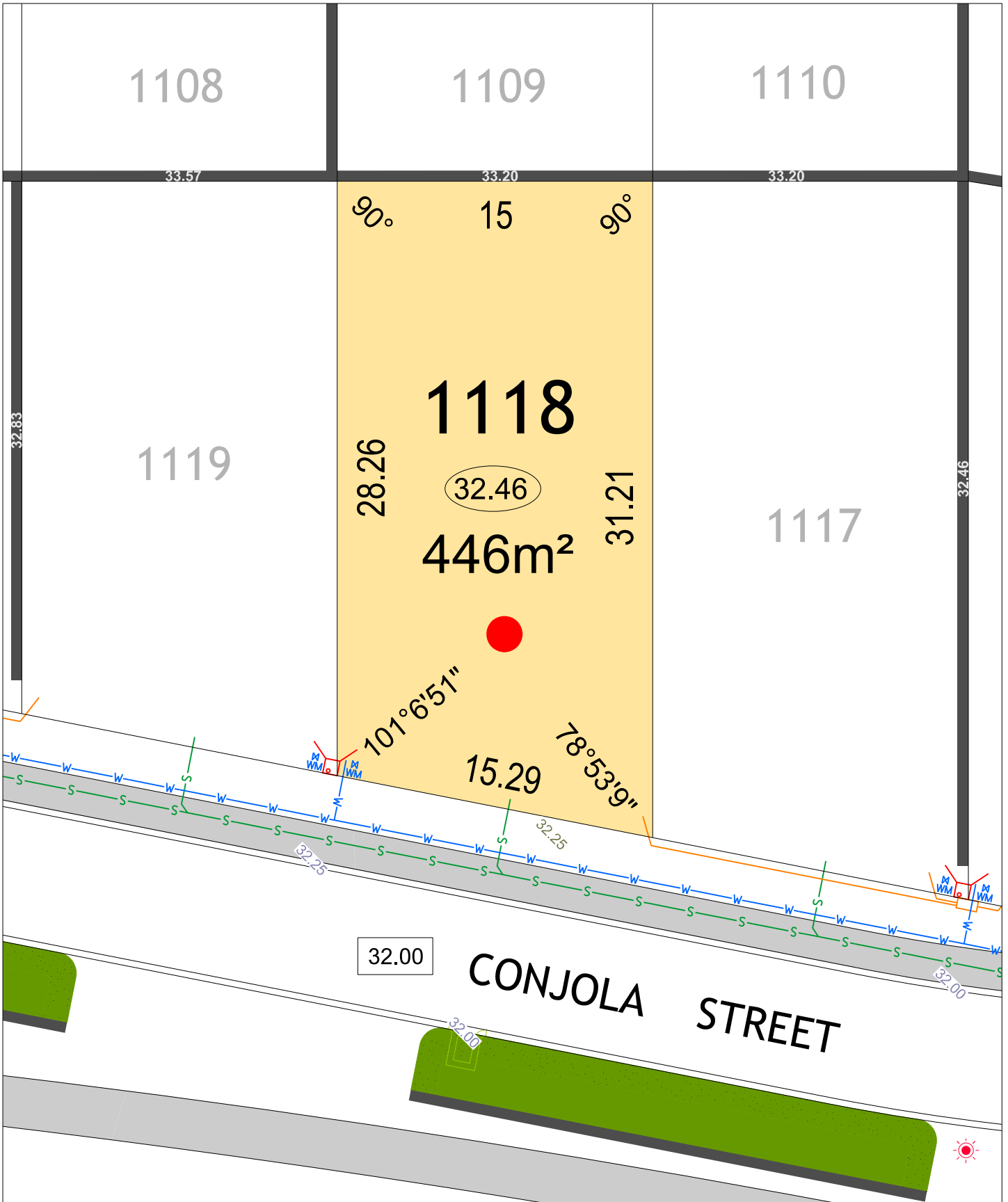
SCALE 1:250

MNG. Ref: 94611lip-375d Date: 04/01/2024

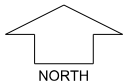
Depicted information subject to approvals and survey.
 All dimensions and areas are subject to survey. The particulars on this brochure are supplied for Information only and shall not be taken as a representation in any respect on the part of the Vendor or its agent. Authorities should be consulted when services are contained within lot boundaries as building restrictions may apply. All retaining walls and associated easements are shown exaggerated for clarity.

LEGEND

- WATER
- WATER METER
- WATER VALVE
- WATER HYDRANT
- SEWER / MANHOLE
- DRAINAGE
- DRAINAGE VERGE SWALE
- POWER DOME - MINI PILLAR
- POWER DOME - UNIVERSAL PILLAR
- STREETLIGHTS
- PADMOUNT SITE & RESTRICTIVE COVENANT
- REVERSE RETAINING WALL & HEIGHT
- RETAINING WALL & HEIGHT
- TOP OF KERB HEIGHT
- SPOT LEVEL
- PAD LEVEL
- ROAD LEVEL
- NBN CONNECTION
- BUSHFIRE ATTACK LEVEL
- BAL 19
- BAL 29



JINDOWIE STAGE 25



SCALE 1:250

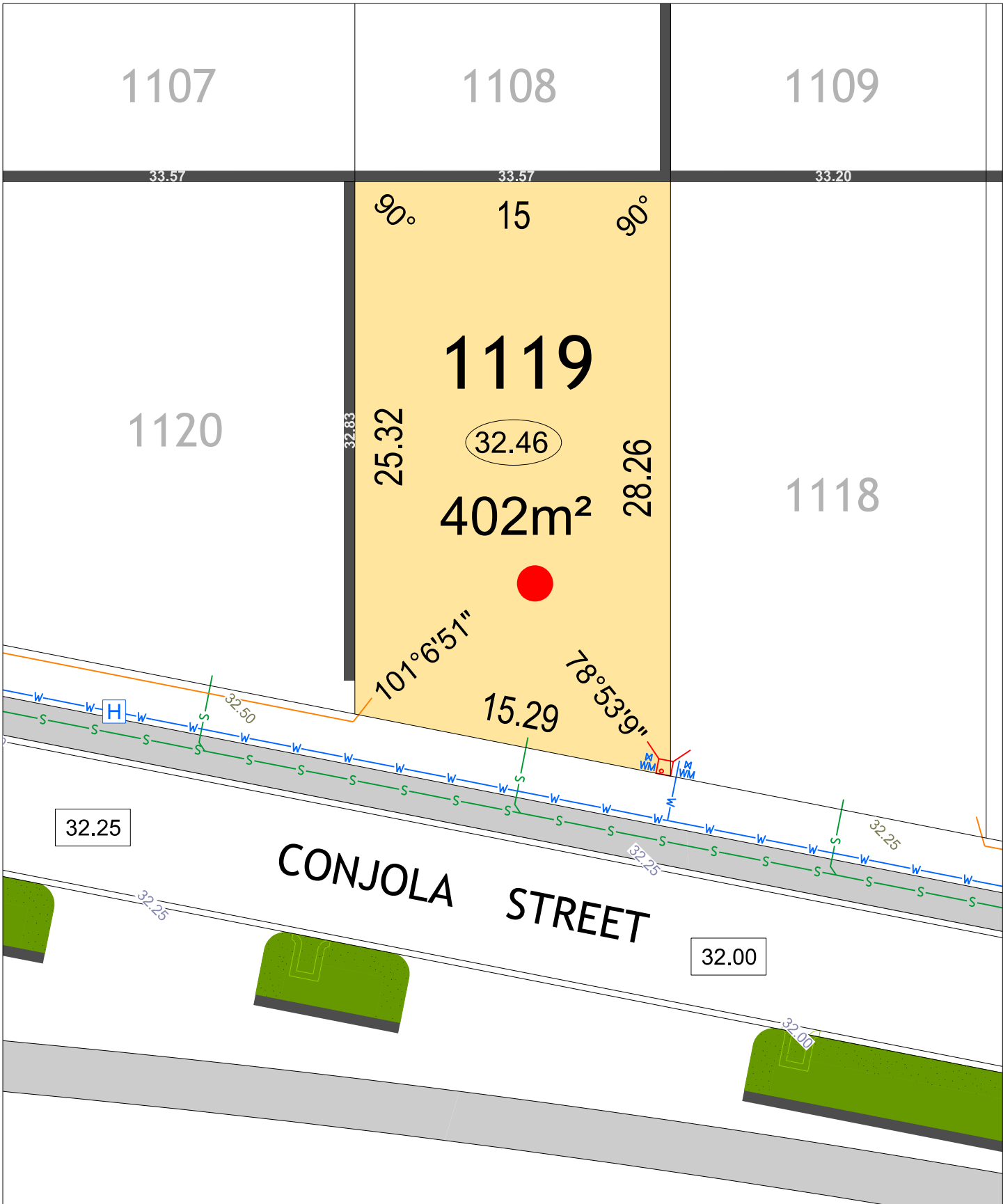
MNG. Ref: 94611lip-375d Date: 04/01/2024

Depicted information subject to approvals and survey.
All dimensions and areas are subject to survey. The particulars on this brochure are supplied for Information only and shall not be taken as a representation in any respect on the part of the Vendor or its agent. Authorities should be consulted when services are contained within lot boundaries as building restrictions may apply. All retaining walls and associated easements are shown exaggerated for clarity.

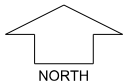
LEGEND

- WATER
- WATER METER
- WATER VALVE
- WATER HYDRANT
- SEWER / MANHOLE
- DRAINAGE
- DRAINAGE VERGE SWALE

- POWER DOME - MINI PILLAR
- POWER DOME - UNIVERSAL PILLAR
- STREETLIGHTS
- PADMOUNT SITE & RESTRICTIVE COVENANT
- REVERSE RETAINING WALL & HEIGHT
- RETAINING WALL & HEIGHT
- TOP OF KERB HIEGHT
- SPOT LEVEL
- PAD LEVEL
- ROAD LEVEL
- NBN CONNECTION
- BUSHFIRE ATTACK LEVEL
- BAL 19
- BAL 29



JINDOWIE STAGE 25



SCALE 1:250

MNG. Ref: 94611lip-375d Date: 04/01/2024

Depicted information subject to approvals and survey.
All dimensions and areas are subject to survey. The particulars on this brochure are supplied for Information only and shall not be taken as a representation in any respect on the part of the Vendor or its agent. Authorities should be consulted when services are contained within lot boundaries as building restrictions may apply. All retaining walls and associated easements are shown exaggerated for clarity.

LEGEND

- WATER
- WATER METER
- WATER VALVE
- WATER HYDRANT
- SEWER / MANHOLE
- DRAINAGE
- DRAINAGE VERGE SWALE



POWER DOME - MINI PILLAR



POWER DOME - UNIVERSAL PILLAR



STREETLIGHTS



PADMOUNT SITE & RESTRICTIVE COVENANT



REVERSE RETAINING WALL & HEIGHT



RETAINING WALL & HEIGHT



TOP OF KERB HIEGHT



SPOT LEVEL



PAD LEVEL



ROAD LEVEL



NBN CONNECTION

BUSHFIRE ATTACK LEVEL



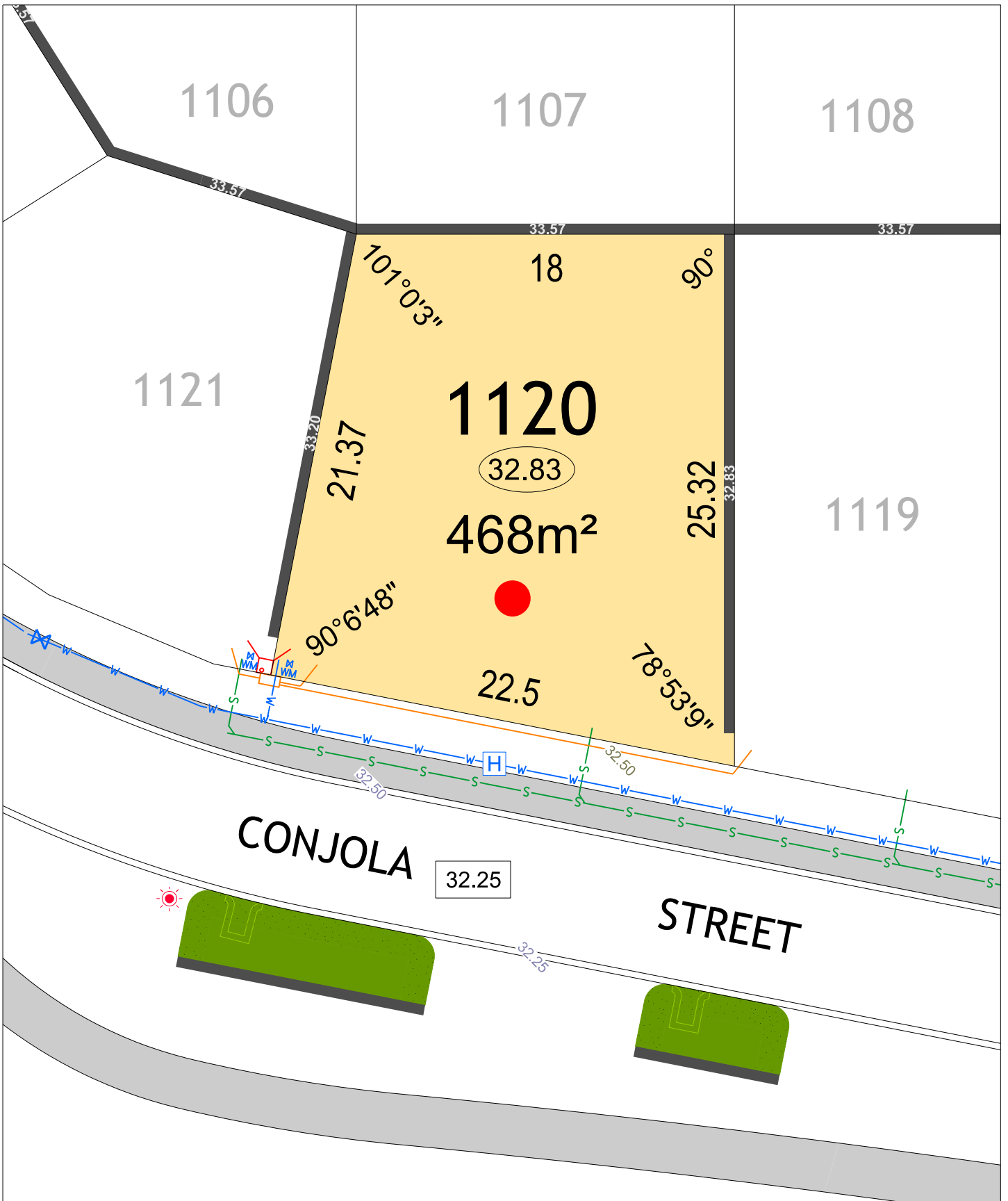
BAL 12.5



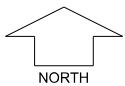
BAL 19



BAL 29



JINDOWIE STAGE 25



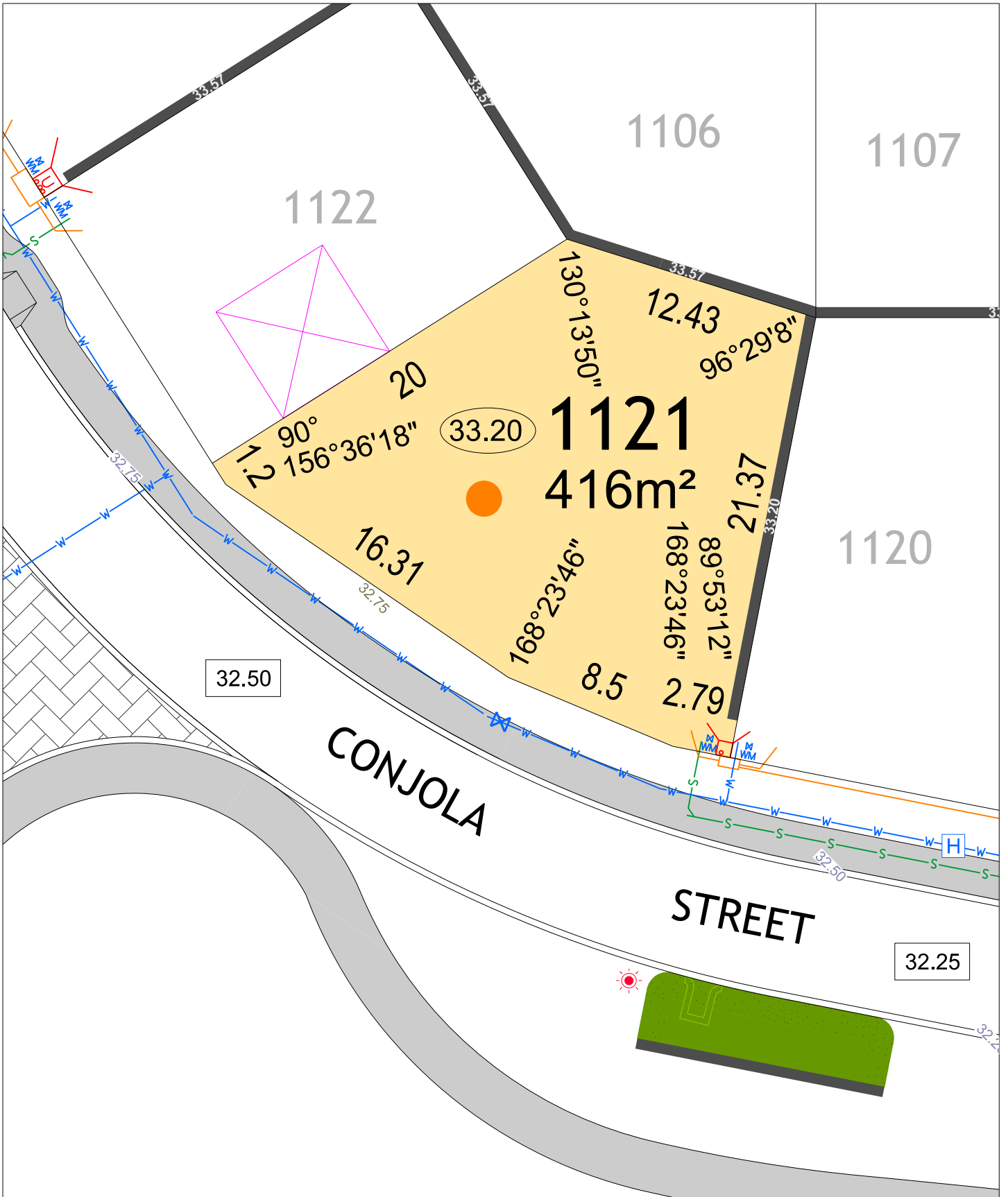
SCALE 1:250

MNG. Ref: 94611lip-375d Date: 04/01/2024

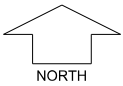
Depicted information subject to approvals and survey.
 All dimensions and areas are subject to survey. The particulars on this brochure are supplied for Information only and shall not be taken as a representation in any respect on the part of the Vendor or its agent. Authorities should be consulted when services are contained within lot boundaries as building restrictions may apply. All retaining walls and associated easements are shown exaggerated for clarity.

LEGEND

	WATER		POWER DOME - MINI PILLAR		TOP OF KERB HIEGHT
	WATER METER		POWER DOME - UNIVERSAL PILLAR		SPOT LEVEL
	WATER VALVE		STREETLIGHTS		PAD LEVEL
	WATER HYDRANT		PADMOUNT SITE & RESTRICTIVE COVENANT		ROAD LEVEL
	SEWER / MANHOLE		REVERSE RETAINING WALL & HEIGHT		NBN CONNECTION
	DRAINAGE		RETAINING WALL & HEIGHT		BUSHFIRE ATTACK LEVEL
	DRAINAGE VERGE SWALE				BAL 12.5
					BAL 19
					BAL 29



JINDOWIE STAGE 25



SCALE 1:250

MNG. Ref: 94611lip-375d Date: 04/01/2024

Depicted information subject to approvals and survey.
 All dimensions and areas are subject to survey. The particulars on this brochure are supplied for Information only and shall not be taken as a representation in any respect on the part of the Vendor or its agent. Authorities should be consulted when services are contained within lot boundaries as building restrictions may apply. All retaining walls and associated easements are shown exaggerated for clarity.

LEGEND

- WATER
- WATER METER
- WATER VALVE
- WATER HYDRANT
- SEWER / MANHOLE
- DRAINAGE
- DRAINAGE VERGE SWALE

- POWER DOME - MINI PILLAR
- POWER DOME - UNIVERSAL PILLAR
- STREETLIGHTS
- PADMOUNT SITE & RESTRICTIVE COVENANT
- REVERSE RETAINING WALL & HEIGHT
- RETAINING WALL & HEIGHT
- TOP OF KERB HIEGHT
- SPOT LEVEL
- PAD LEVEL
- ROAD LEVEL
- NBN CONNECTION
- BUSHFIRE ATTACK LEVEL BAL 12.5
- BUSHFIRE ATTACK LEVEL BAL 19
- BUSHFIRE ATTACK LEVEL BAL 29