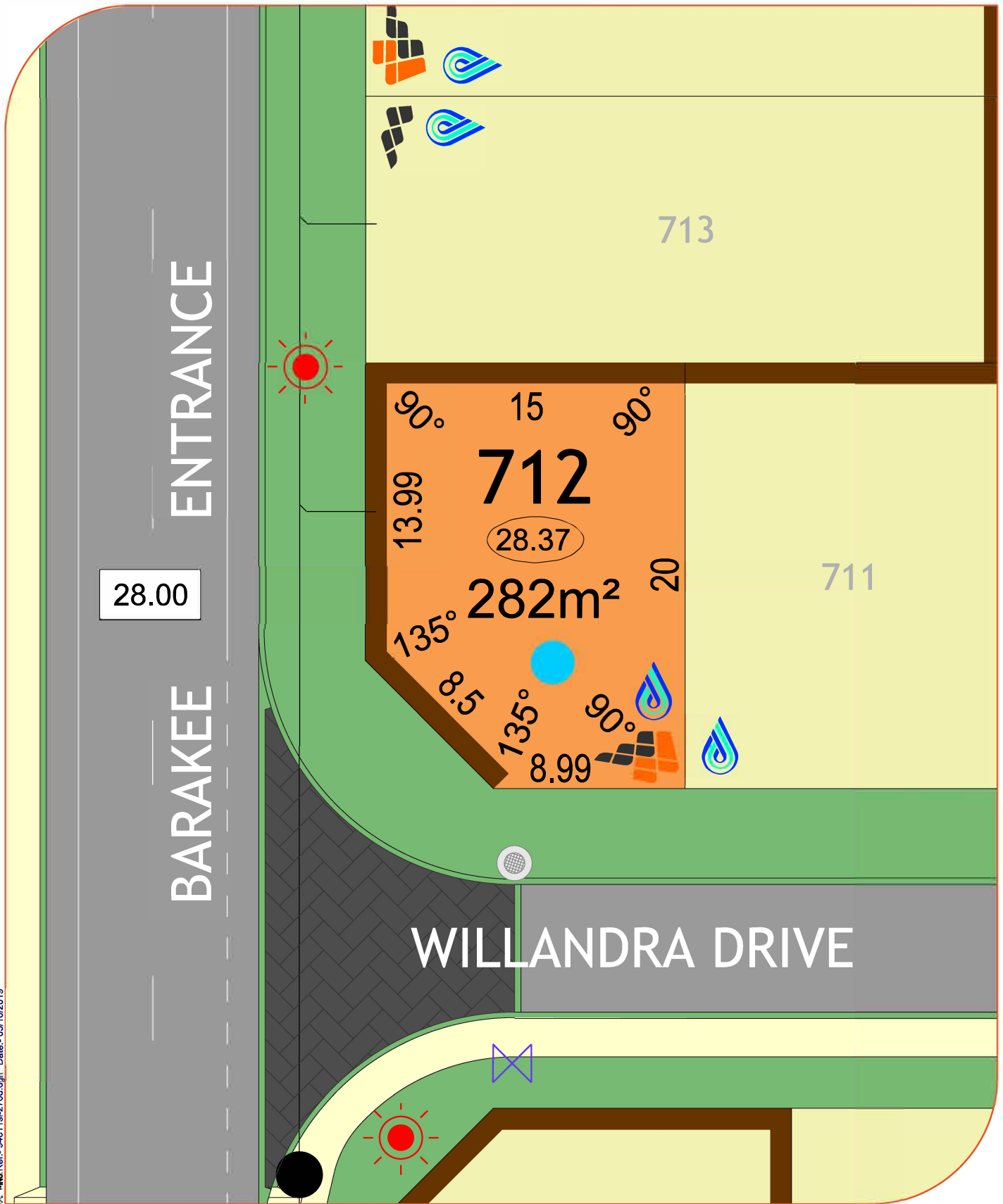


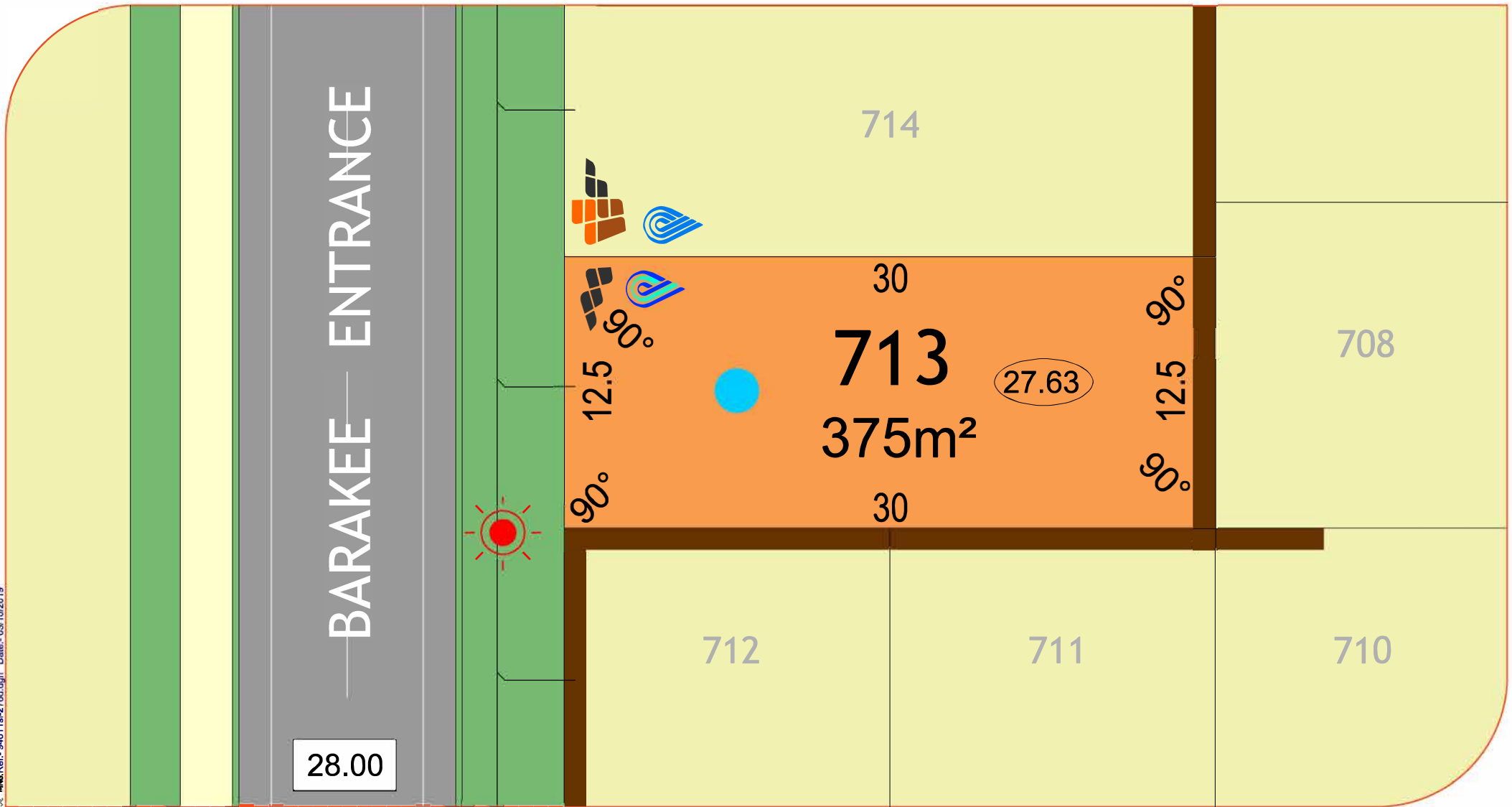
MNG Ref- 94611si-276c.dgn Date- 03/10/2019



LEGEND:

- | | | | | | | | | | | | | | |
|-------------------|------------|----------------|-----------|--------------|----------------|----------|----------------|----------------------------|---------------|------------|------------|-----------------------|--------------|
| Drainage Services | Manhole | Side Entry Pit | Grate | Brick Paving | Social Housing | Footpath | Retaining Wall | Vehicle Access Restriction | Padmount site | Lot Levels | Road Level | Bushfire Attack Level | NORTH |
| Sewer Line | Manhole | Connection | | | | | | | | 34.67 | 39.50 | BAL 12.5 | BAL 29 |
| Electrical | Powerdome | Connection | Lightpole | | | | | | | | | BAL 19 | BAL 40 |
| Water Services | Connection | Valve | Hydrant | Deferred | | | | | | | | | |

All Dimensions and Areas are subject to survey. The particulars on this brochure are supplied for identification purposes only and shall not be taken as a representation in any aspect on the part of the vendor or its agents. Authorities should be consulted when services are contained within lot boundaries as building restrictions may apply. All retaining walls, services and associated easements are shown exaggerated for legibility.



LEGEND:

- | | | | | | |
|---|---|--|---------------------------------------|--|---------------------|
| <p>Drainage Services</p> <ul style="list-style-type: none"> Manhole Side Entry Pit Grate | <p>Electrical</p> <ul style="list-style-type: none"> Powerdome Connection Lightpole | <p>Footpath</p> | <p>Lot Levels</p> <p>34.67</p> | <p>Bushfire Attack Level</p> <p>BAL 12.5 ● BAL 29 ●</p> <p>BAL 19 ● BAL 40 ●</p> | <p>NORTH</p> |
| <p>Sewer Line</p> <ul style="list-style-type: none"> Manhole Connection | <p>Brick Paving</p> | <p>Retaining Wall</p> | <p>Road Level</p> <p>39.50</p> | | |
| <p>Water Services</p> <ul style="list-style-type: none"> Connection Valve Hydrant 'D' Deferred | <p>Social Housing</p> | <p>Vehicle Access Restriction</p> | <p>Padmount site</p> | | |

All Dimensions and Areas are subject to survey. The particulars on this brochure are supplied for identification purposes only and shall not be taken as a representation in any aspect on the part of the vendor or its agents. Authorities should be consulted when services are contained within lot boundaries as building restrictions may apply. All retaining walls, services and associated easements are shown exaggerated for legibility.

Scale 1:250

27.00

BARAKEE ENTRANCE



715

90°

30

714
375m²

27.63

12.5
90°

90°

12.5
90°

707

30



713

708

LEGEND:

- Drainage Services
 - Manhole
 - Side Entry Pit
 - Grate
- Sewer Line
 - Manhole
 - Connection
- Water Services
 - Connection
 - Valve
 - Hydrant
 - 'D' Deferred

- Electrical
 - Powerdome
 - Connection
 - Lightpole
- Brick Paving
- Social Housing

- Footpath
- Retaining Wall
- Vehicle Access Restriction

- Lot Levels (34.67)
- Road Level (39.50)
- Padmount site

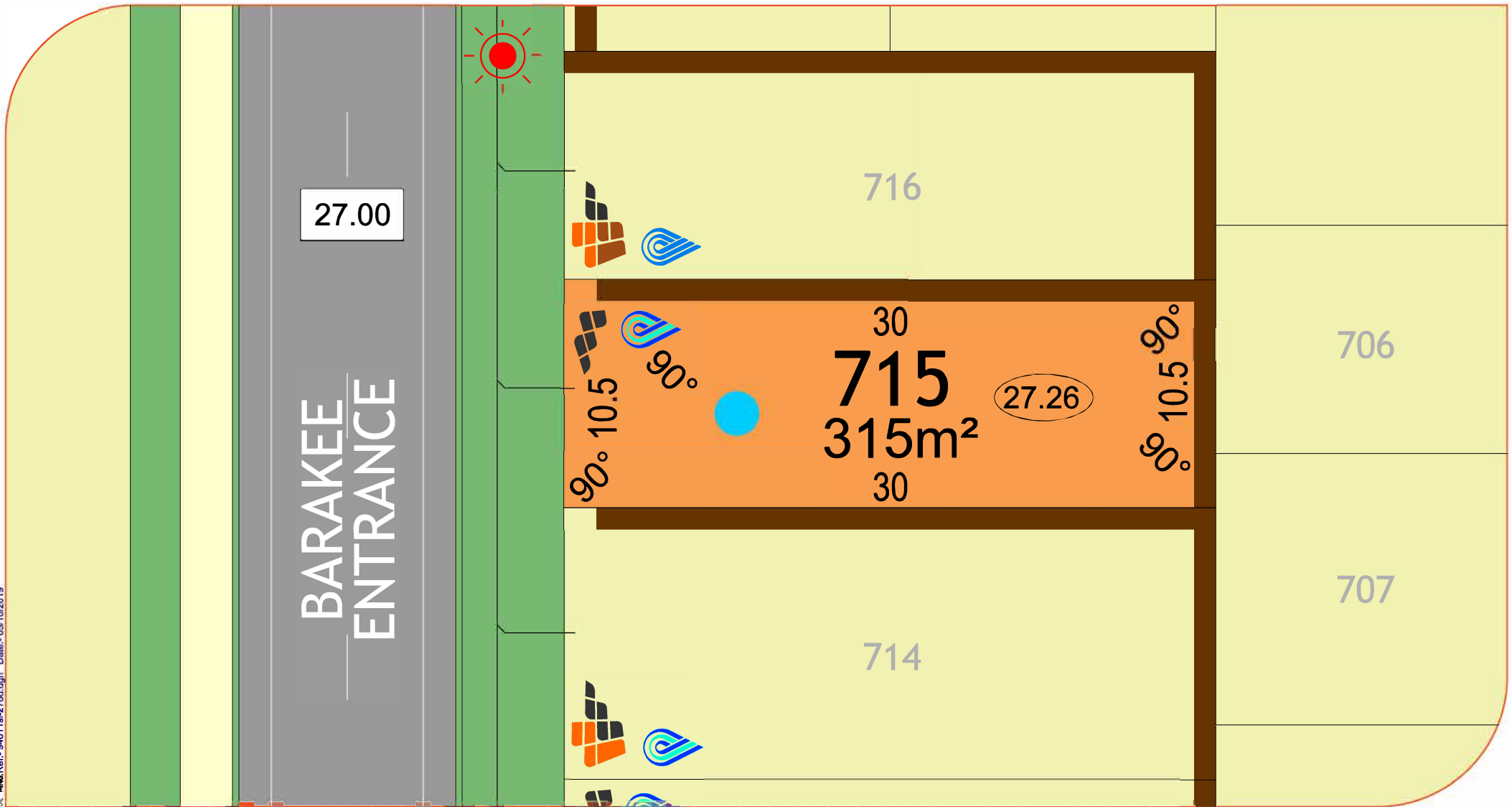
- Bushfire Attack Level
 - BAL 12.5 (Blue dot)
 - BAL 19 (Orange dot)
 - BAL 29 (Red dot)
 - BAL 40 (Purple dot)



All Dimensions and Areas are subject to survey. The particulars on this brochure are supplied for identification purposes only and shall not be taken as a representation in any aspect on the part of the vendor or its agents. Authorities should be consulted when services are contained within lot boundaries as building restrictions may apply. All retaining walls, services and associated easements are shown exaggerated for legibility.

Scale 1:250

MWA Ref: 94611sl-275d.dgn Date: 03/10/2019

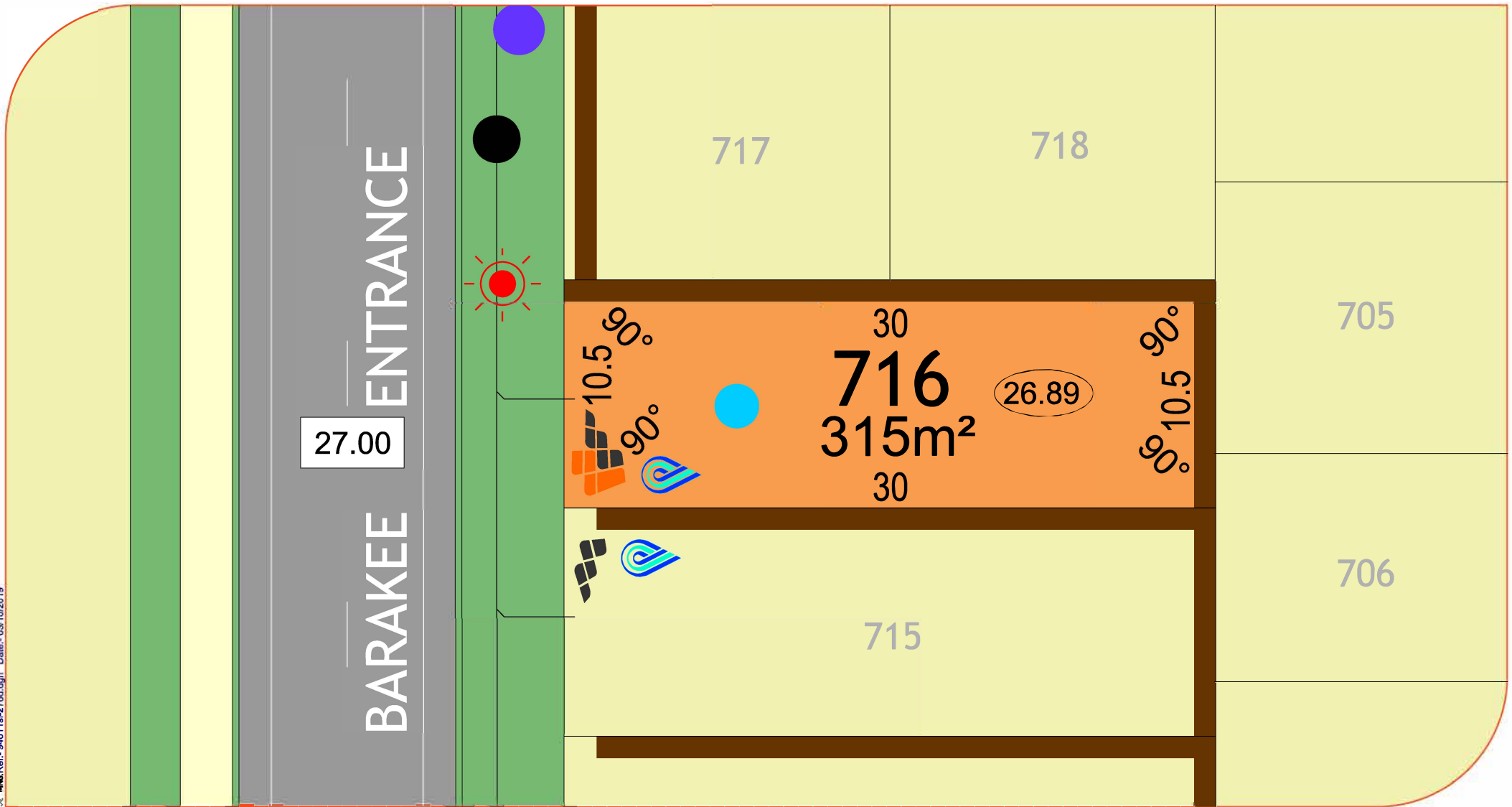


LEGEND:

- | | | | | | | | | | | | | | |
|--------------------------|------------|----------------|---------|-----------------------|-----------|------------|-----------|-----------------------------------|--|----------------------|-------|------------------------------|--------------|
| Drainage Services | Manhole | Side Entry Pit | Grate | Electrical | Powerdome | Connection | Lightpole | Footpath | | Lot Levels | 34.67 | Bushfire Attack Level | NORTH |
| Sewer Line | Manhole | Connection | | Brick Paving | | | | Retaining Wall | | Road Level | 39.50 | BAL 12.5 | |
| Water Services | Connection | Valve | Hydrant | Social Housing | | | | Vehicle Access Restriction | | Padmount site | | BAL 19 | |
| | 'D' | Deferred | | | | | | | | | | BAL 29 | |
| | | | | | | | | | | | | BAL 40 | |

All Dimensions and Areas are subject to survey. The particulars on this brochure are supplied for identification purposes only and shall not be taken as a representation in any aspect on the part of the vendor or its agents. Authorities should be consulted when services are contained within lot boundaries as building restrictions may apply. All retaining walls, services and associated easements are shown exaggerated for legibility.

Scale 1:250



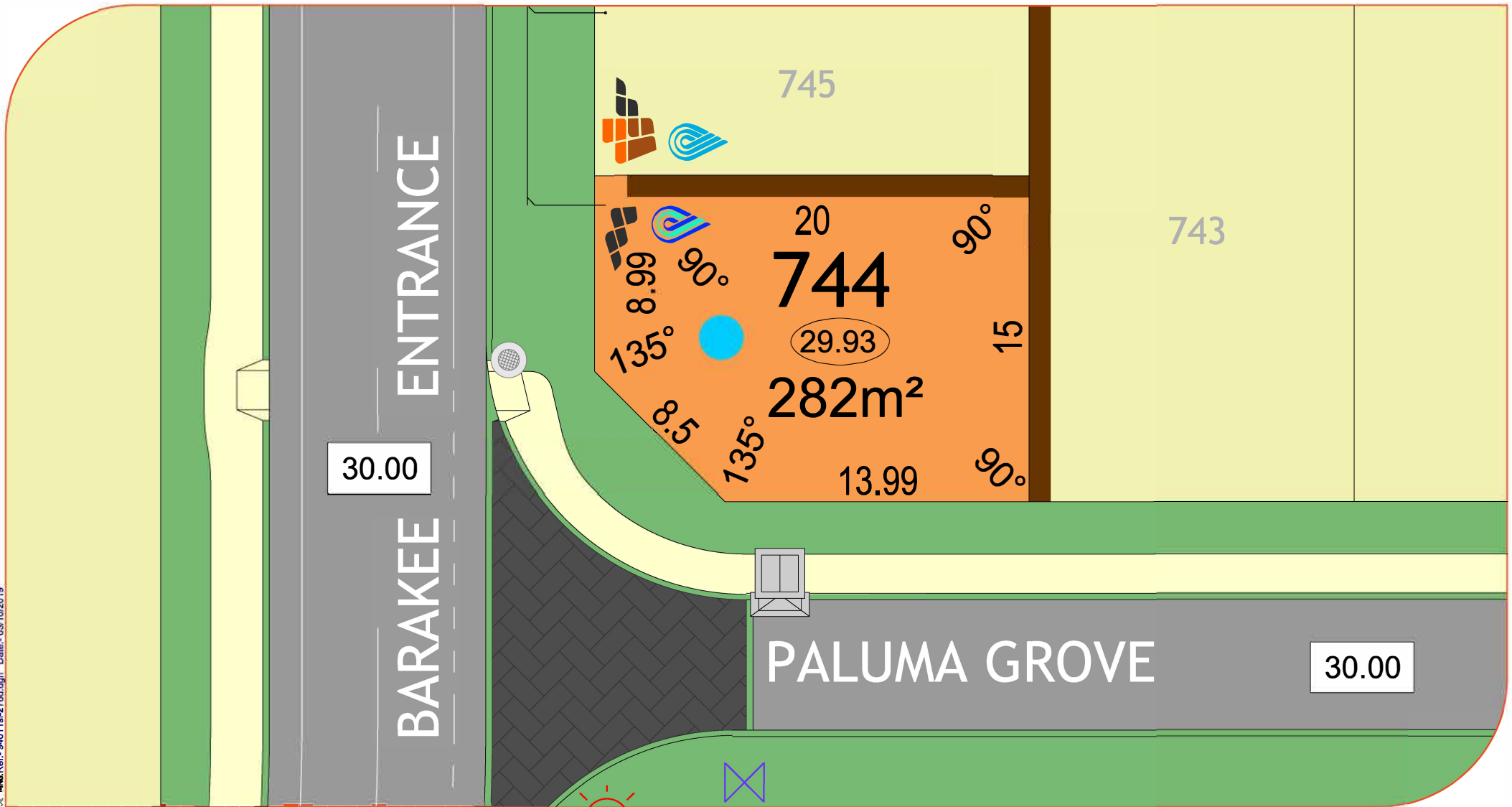
LEGEND:

- | | | | | | | | | | | | | | |
|--------------------------|------------|----------------|---------|-----------------------|-----------|------------|-----------|-----------------------------------|--|----------------------|-------|------------------------------|--------------|
| Drainage Services | Manhole | Side Entry Pit | Grate | Electrical | Powerdome | Connection | Lightpole | Footpath | | Lot Levels | 34.67 | Bushfire Attack Level | NORTH |
| Sewer Line | Manhole | Connection | | Brick Paving | | | | Retaining Wall | | Road Level | 39.50 | BAL 12.5 | BAL 29 |
| Water Services | Connection | Valve | Hydrant | Social Housing | | | | Vehicle Access Restriction | | Padmount site | | BAL 19 | BAL 40 |
| | 'D' | | | | | | | | | | | | |

All Dimensions and Areas are subject to survey. The particulars on this brochure are supplied for identification purposes only and shall not be taken as a representation in any aspect on the part of the vendor or its agents. Authorities should be consulted when services are contained within lot boundaries as building restrictions may apply. All retaining walls, services and associated easements are shown exaggerated for legibility.

Scale 1:250

MWA Ref: 94611sl-276d.dgn Date: 03/10/2019



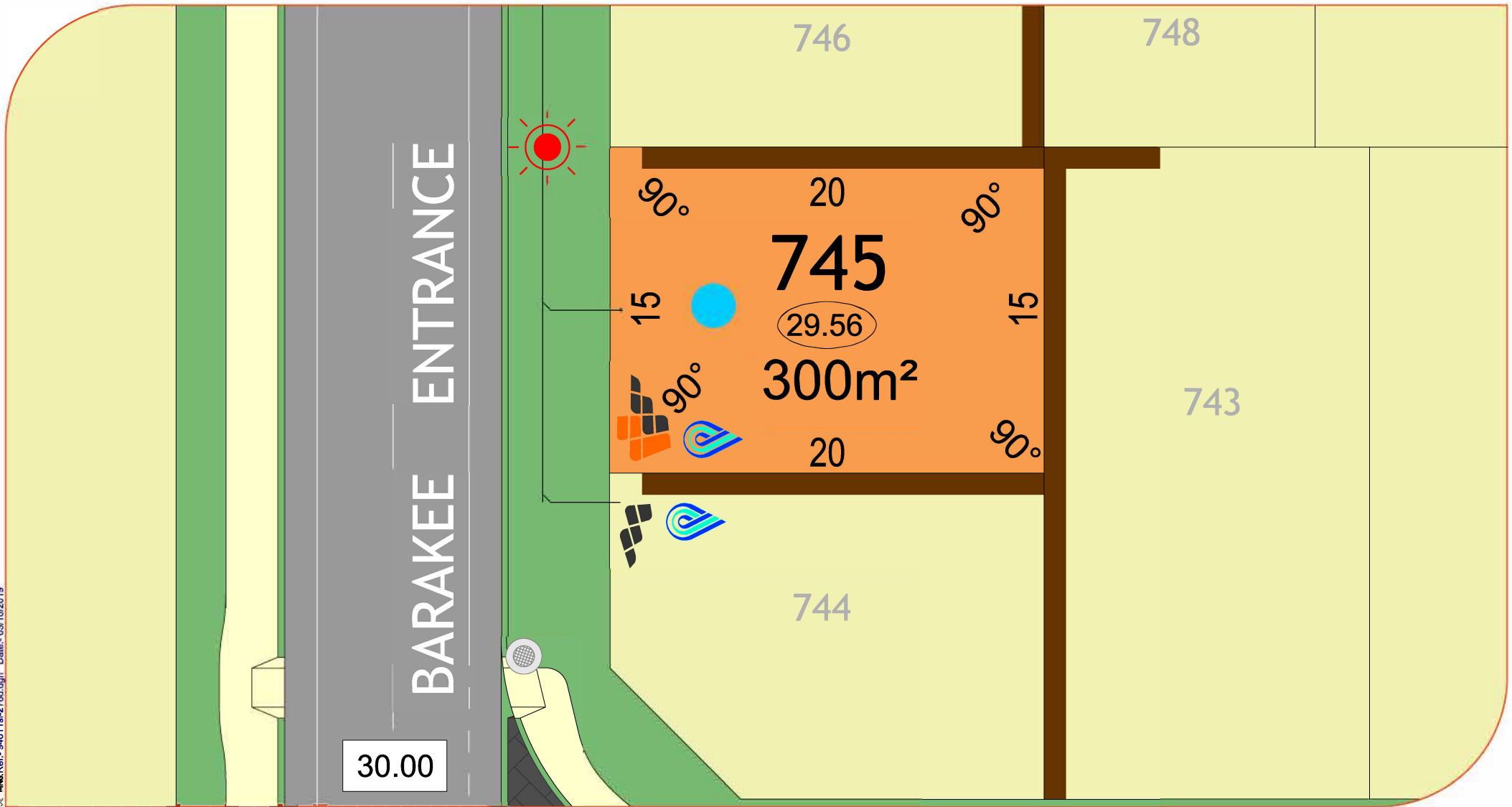
LEGEND:

- | | | | | | | | | | | | | | |
|--------------------------|------------|----------------|---------|-----------------------|-----------|------------|-----------|-----------------------------------|--|----------------------|---------|------------------------------|--------------|
| Drainage Services | Manhole | Side Entry Pit | Grate | Electrical | Powerdome | Connection | Lightpole | Footpath | | Lot Levels | (34.67) | Bushfire Attack Level | NORTH |
| Sewer Line | Manhole | Connection | | Brick Paving | | | | Retaining Wall | | Road Level | (39.50) | BAL 12.5 | |
| Water Services | Connection | Valve | Hydrant | Social Housing | | | | Vehicle Access Restriction | | Padmount site | | BAL 19 | |
| | 'D' | | | | | | | | | | | BAL 29 | |
| | | | | | | | | | | | | BAL 40 | |

All Dimensions and Areas are subject to survey. The particulars on this brochure are supplied for identification purposes only and shall not be taken as a representation in any aspect on the part of the vendor or its agents. Authorities should be consulted when services are contained within lot boundaries as building restrictions may apply. All retaining walls, services and associated easements are shown exaggerated for legibility.

Scale 1:250

MNS Ref: 94611sl-276d.dgn Date: 03/10/2019



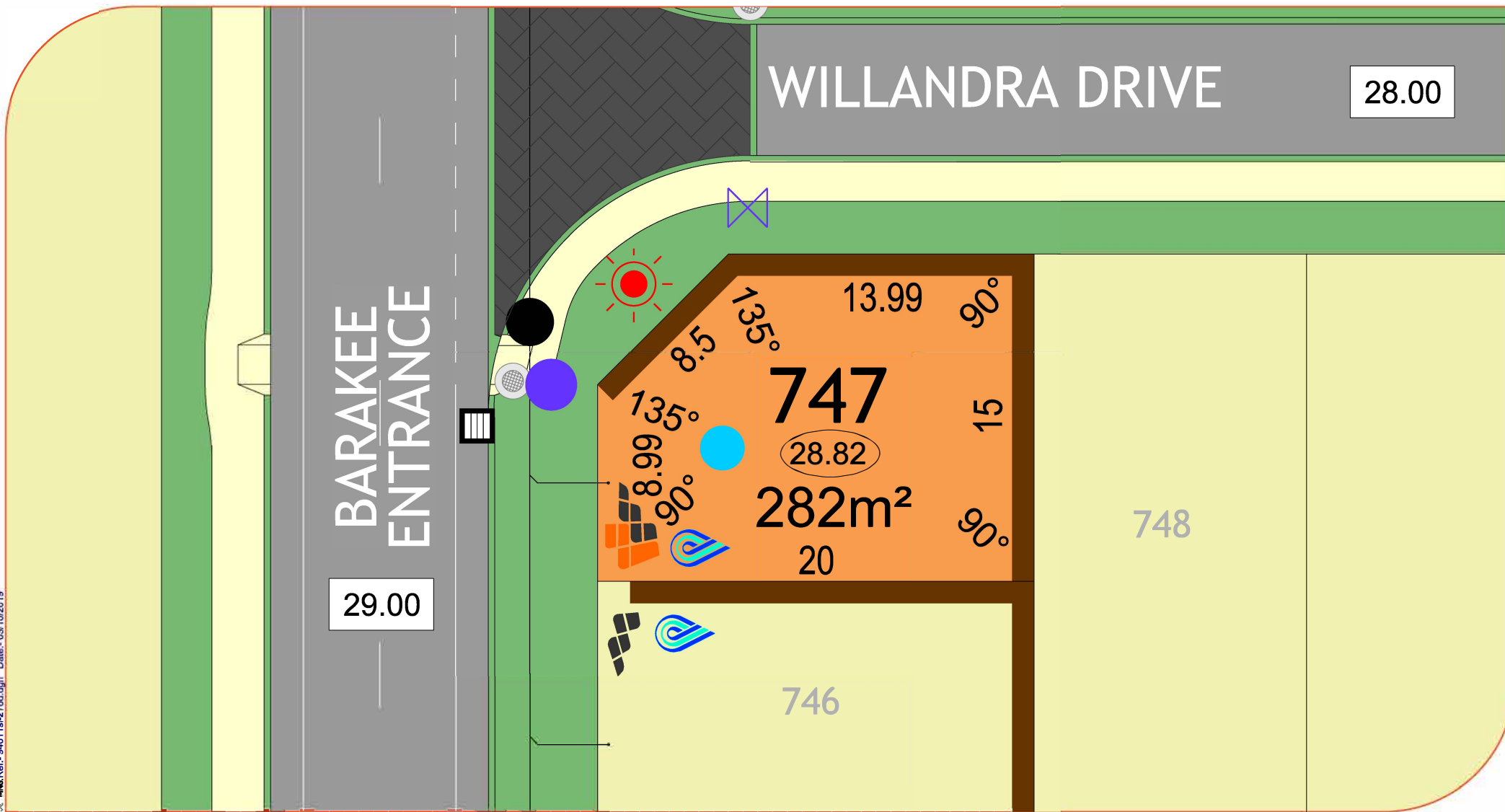
LEGEND:

Drainage Services	Manhole	Side Entry Pit	Grate	Electrical	Powerdome	Connection	Lightpole	Footpath		Lot Levels	34.67	Bushfire Attack Level	NORTH
Sewer Line	Manhole	Connection		Brick Paving				Retaining Wall		Road Level	39.50	BAL 12.5	BAL 29
Water Services	Connection	Valve	Hydrant	Social Housing				Vehicle Access Restriction		Padmount site		BAL 19	BAL 40
	'D'												

All Dimensions and Areas are subject to survey. The particulars on this brochure are supplied for identification purposes only and shall not be taken as a representation in any aspect on the part of the vendor or its agents. Authorities should be consulted when services are contained within lot boundaries as building restrictions may apply. All retaining walls, services and associated easements are shown exaggerated for legibility.

Scale 1:250

MNS Ref: 94611sl-276d.dgn Date: 03/10/2019

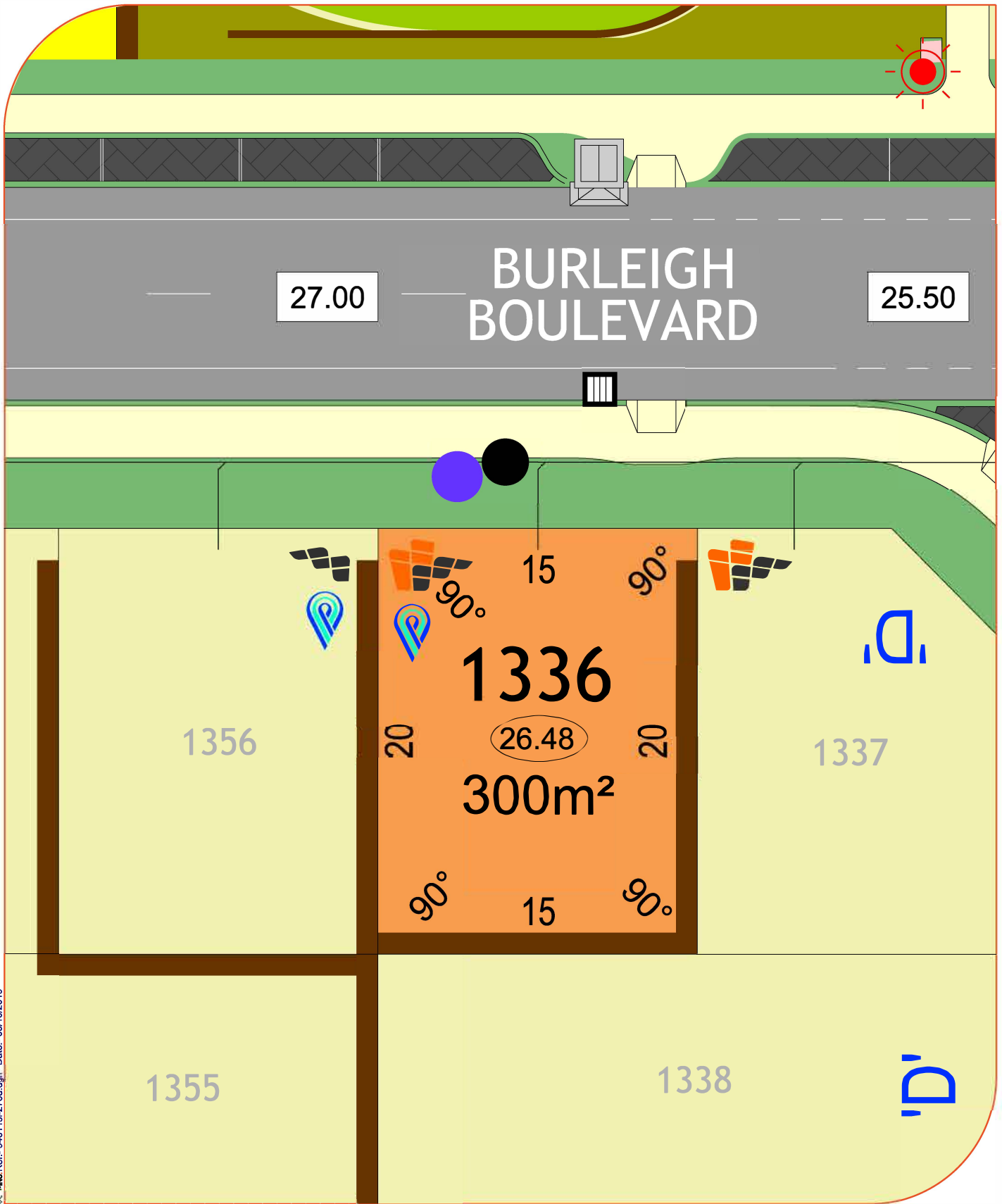


LEGEND:

- | | | | | | | | | | | | | | |
|--------------------------|------------|-----------------|---------|-----------------------|-----------|------------|-----------|-----------------------------------|--|----------------------|-------|------------------------------|--------------|
| Drainage Services | Manhole | Side Entry Pit | Grate | Electrical | Powerdome | Connection | Lightpole | Footpath | | Lot Levels | 34.67 | Bushfire Attack Level | NORTH |
| Sewer Line | Manhole | Connection | | Brick Paving | | | | Retaining Wall | | Road Level | 39.50 | BAL 12.5 | |
| Water Services | Connection | Valve | Hydrant | Social Housing | | | | Vehicle Access Restriction | | Padmount site | | BAL 19 | |
| | 'D' | Deferred | | | | | | | | | | BAL 29 | |
| | | | | | | | | | | | | BAL 40 | |

All Dimensions and Areas are subject to survey. The particulars on this brochure are supplied for identification purposes only and shall not be taken as a representation in any aspect on the part of the vendor or its agents. Authorities should be consulted when services are contained within lot boundaries as building restrictions may apply. All retaining walls, services and associated easements are shown exaggerated for legibility.

Scale 1:250



MNG Ref: 94611si-276c.dgn Date: 03/10/2019

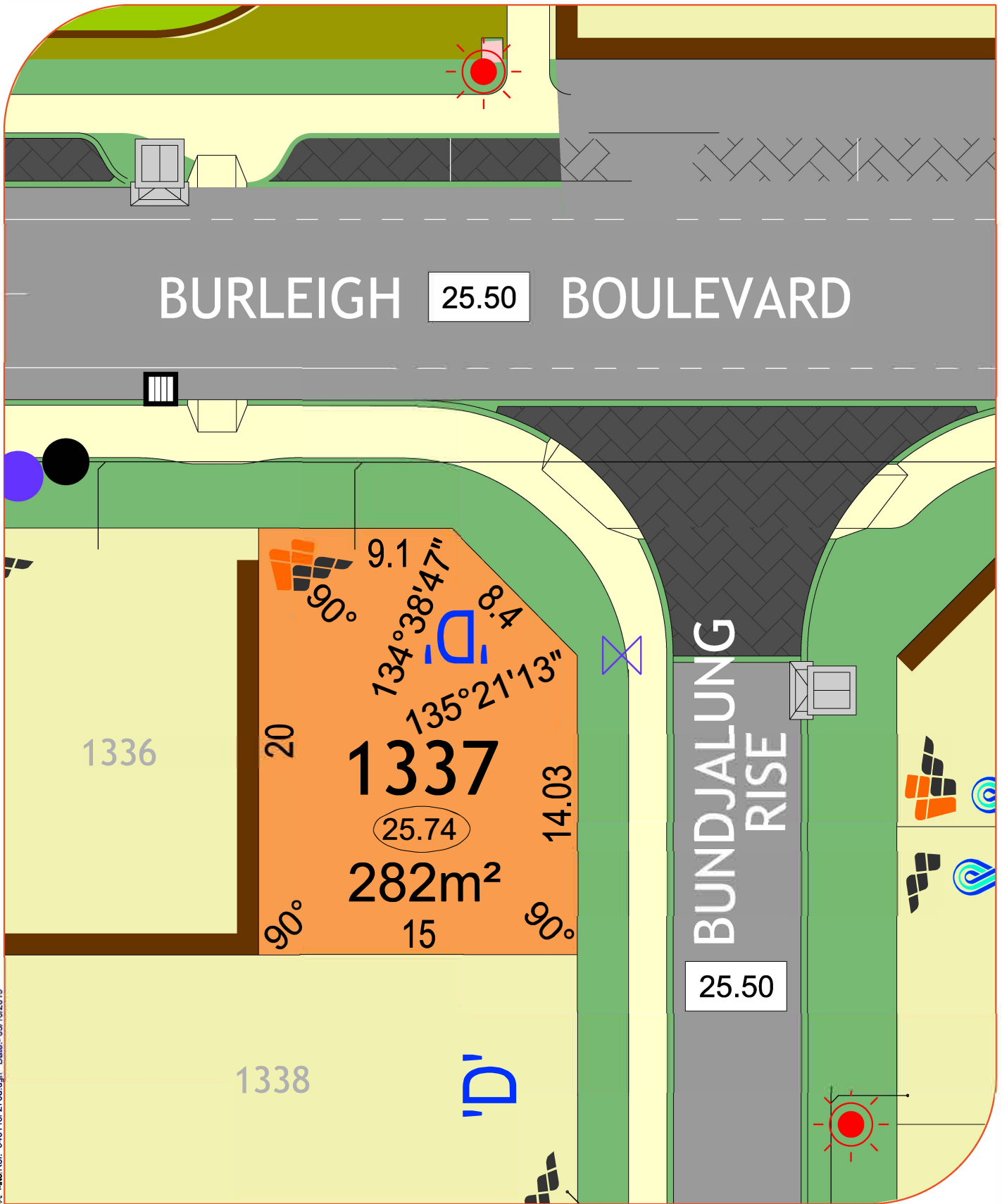
LEGEND:

- | | | | | | | | |
|-------------------|------------|----------------|-----------|----------------------------|-----------------------|------------------------|--|
| Drainage Services | Manhole | Side Entry Pit | Grate | Brick Paving | Padmount site | Lot Levels | NORTH

Scale 1:250 |
| Sewer Line | Manhole | Connection | | Social Housing | Lot Levels |
34.67

39.50 | |
| Electrical | Powerdome | Connection | Lightpole | Footpath | Bushfire Attack Level | | |
| Water Services | Connection | Valve | Hydrant | Retaining Wall | BAL 12.5 | BAL 29 | |
| | | | Deferred | Vehicle Access Restriction | BAL 19 | BAL 40 | |

All Dimensions and Areas are subject to survey. The particulars on this brochure are supplied for identification purposes only and shall not be taken as a representation in any aspect on the part of the vendor or its agents. Authorities should be consulted when services are contained within lot boundaries as building restrictions may apply. All retaining walls, services and associated easements are shown exaggerated for legibility.



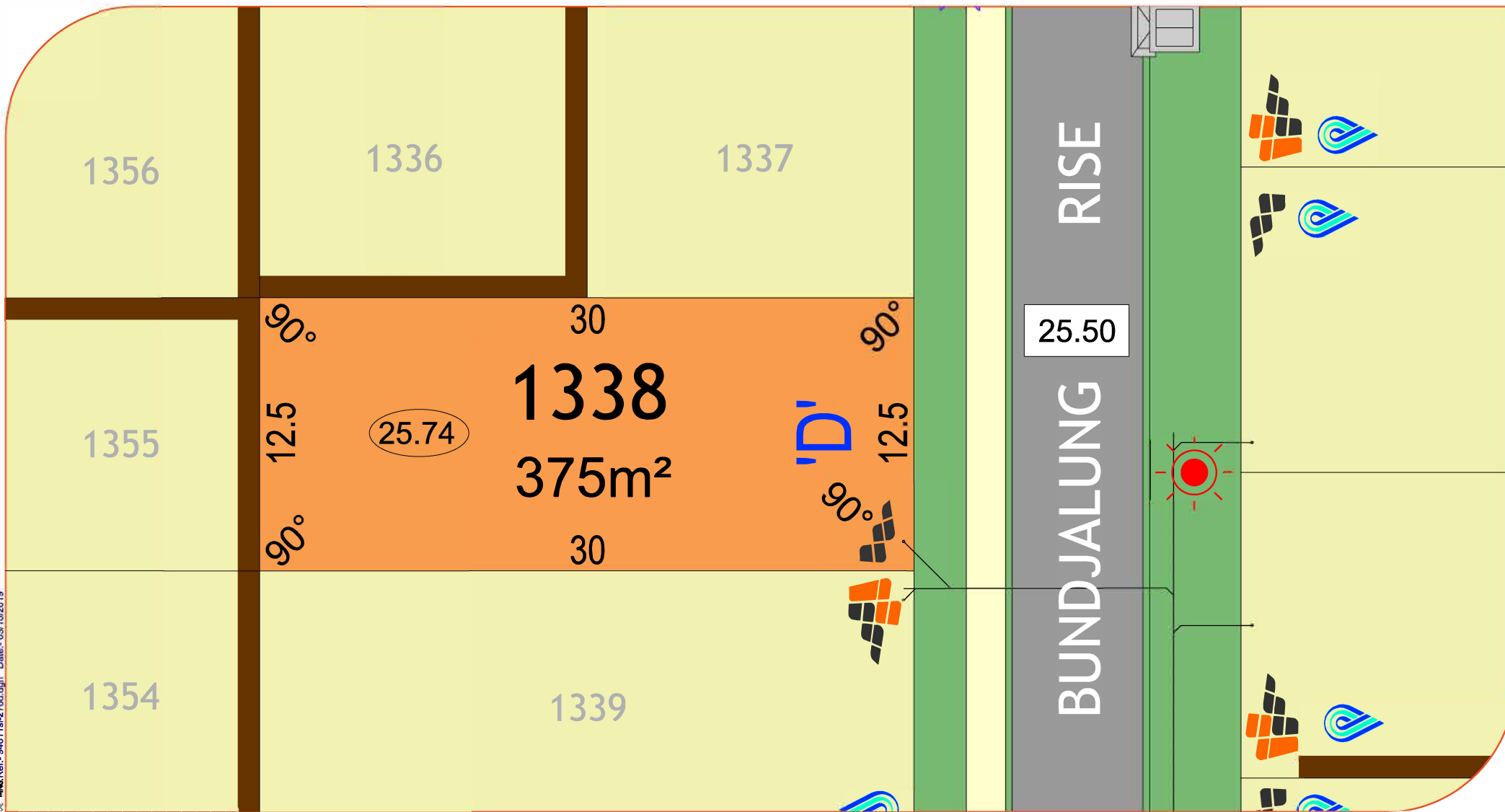
MNG Ref- 94611si-2765.dgn Date- 03/10/2019

LEGEND:

- | | | | | | | | |
|-------------------|------------|----------------|-----------|----------------------------|-----------------------|------------|-------------|
| Drainage Services | Manhole | Side Entry Pit | Grate | Brick Paving | Padmount site | Lot Levels | |
| Sewer Line | Manhole | Connection | | Social Housing | Lot Levels | 34.67 | Scale 1:250 |
| Electrical | Powerdome | Connection | Lightpole | Footpath | Road Level | 39.50 | |
| Water Services | Connection | Valve | Hydrant | Retaining Wall | Bushfire Attack Level | BAL 12.5 | BAL 29 |
| | | | Deferred | Vehicle Access Restriction | BAL 19 | BAL 40 | |

All Dimensions and Areas are subject to survey. The particulars on this brochure are supplied for identification purposes only and shall not be taken as a representation in any aspect on the part of the vendor or its agents. Authorities should be consulted when services are contained within lot boundaries as building restrictions may apply. All retaining walls, services and associated easements are shown exaggerated for legibility.

MWA Ref: 94611sl-276d.dgn Date: 03/10/2019



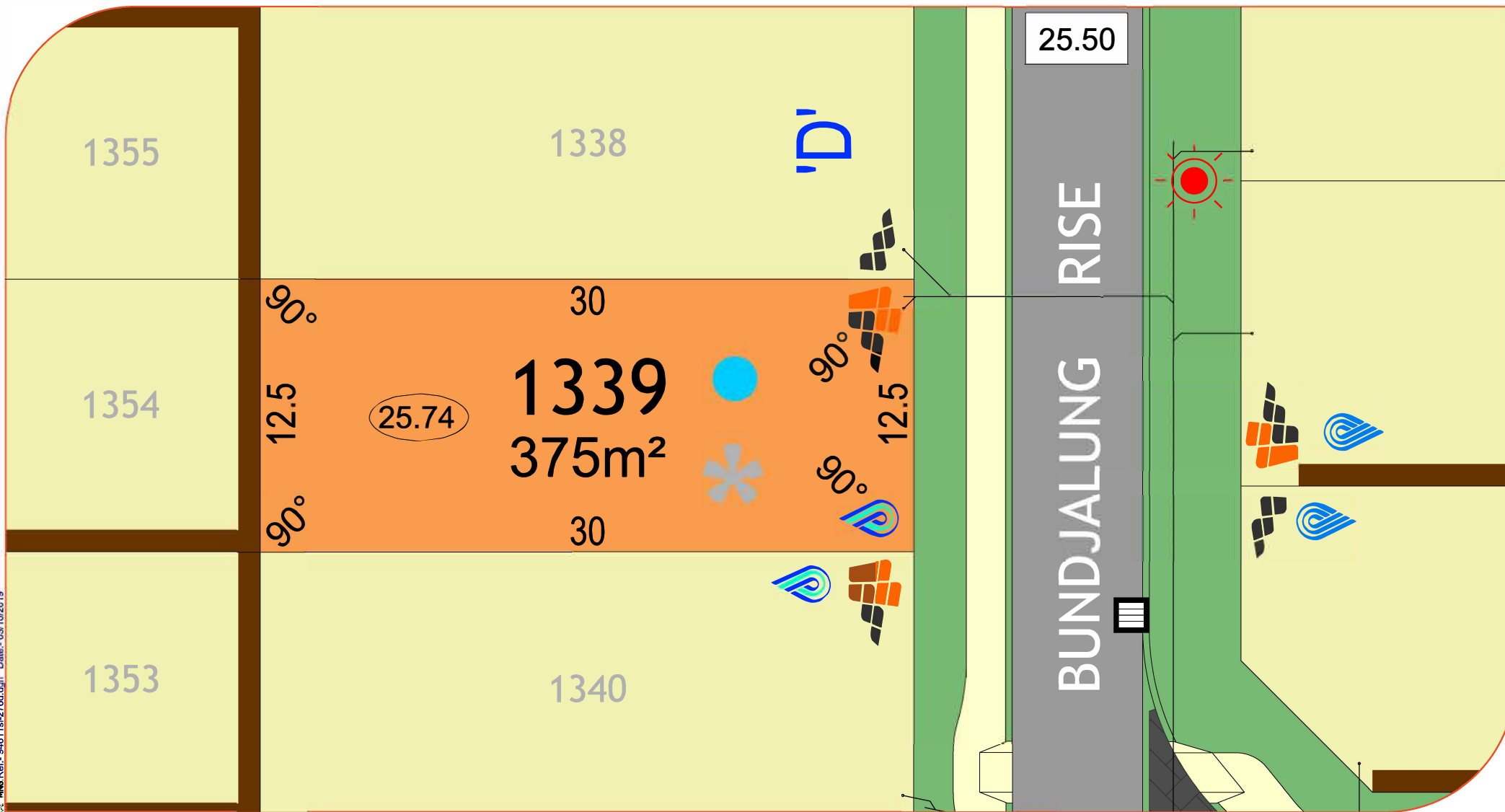
LEGEND:

- | | | | | | | | | | | | | | | |
|--------------------------|------------|----------------|---------|-----------------------|-----------|------------|-----------|-----------------------------------|--|----------------------|-------|------------------------------|--------|------------------|
| Drainage Services | Manhole | Side Entry Pit | Grate | Electrical | Powerdome | Connection | Lightpole | Footpath | | Lot Levels | 34.67 | Bushfire Attack Level | BAL 29 | NORTH
 |
| Sewer Line | Manhole | Connection | | Brick Paving | | | | Retaining Wall | | Road Level | 39.50 | BAL 12.5 | BAL 40 | |
| Water Services | Connection | Valve | Hydrant | Social Housing | | | | Vehicle Access Restriction | | Padmount site | | BAL 19 | BAL 40 | |

All Dimensions and Areas are subject to survey. The particulars on this brochure are supplied for identification purposes only and shall not be taken as a representation in any aspect on the part of the vendor or its agents. Authorities should be consulted when services are contained within lot boundaries as building restrictions may apply. All retaining walls, services and associated easements are shown exaggerated for legibility.

Scale 1:250

MNS Ref- 94611sl-276d.dgn Date:- 03/10/2019

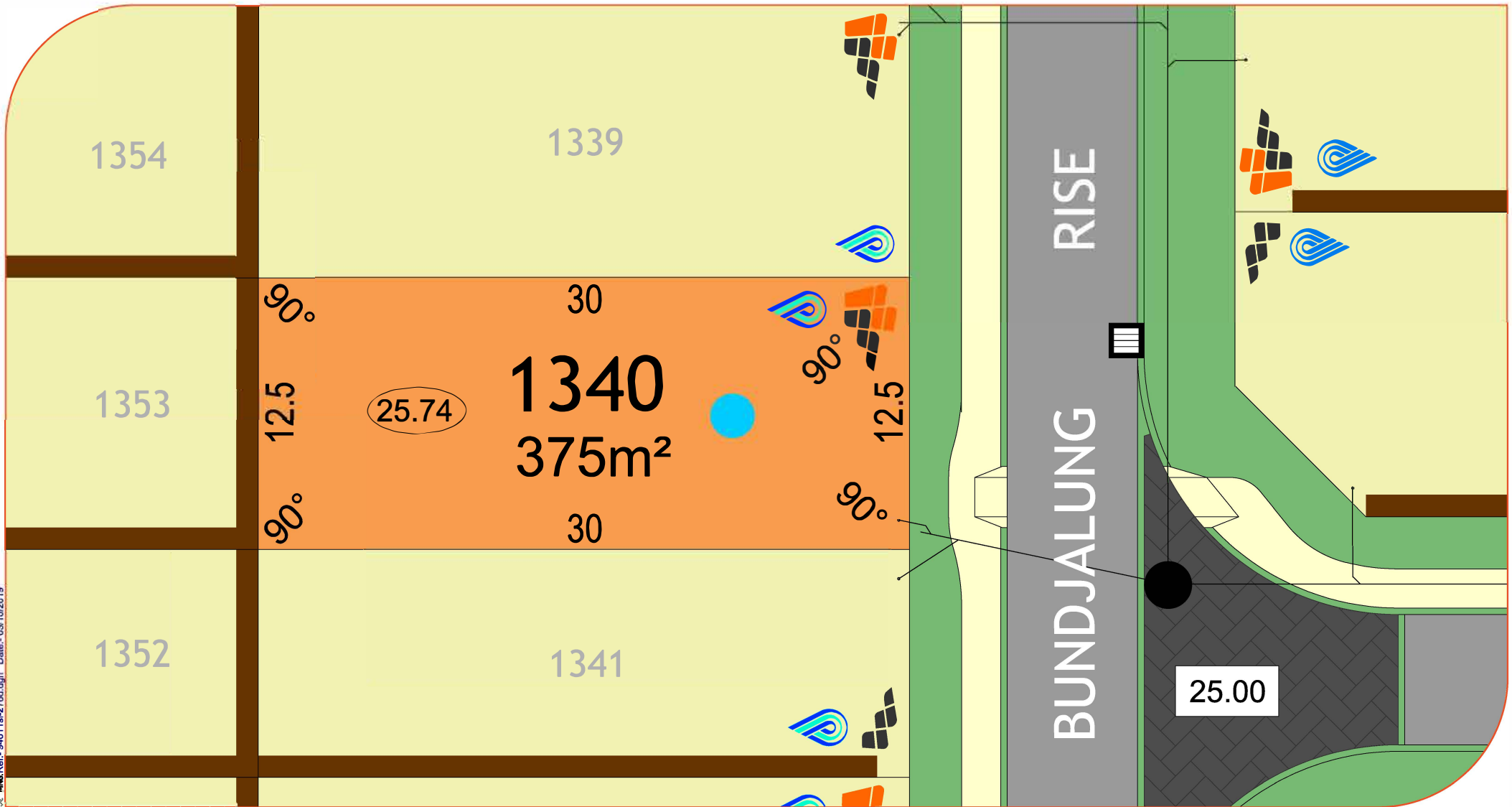


LEGEND:	Drainage Services	Manhole	Side Entry Pit	Grate	Electrical	Powerdome	Connection	Lightpole	Footpath	Footpath	Lot Levels	34.67	Bushfire Attack Level	NORTH
	Sewer Line	Manhole	Connection		Brick Paving	Brick Paving			Retaining Wall	Retaining Wall	Road Level	39.50	BAL 12.5	BAL 29
	Water Services	Connection	Valve	Hydrant	'D'	Social Housing			Vehicle Access Restriction	Vehicle Access Restriction	Padmount site	Padmount site	BAL 19	BAL 40

All Dimensions and Areas are subject to survey. The particulars on this brochure are supplied for identification purposes only and shall not be taken as a representation in any aspect on the part of the vendor or its agents. Authorities should be consulted when services are contained within lot boundaries as building restrictions may apply. All retaining walls, services and associated easements are shown exaggerated for legibility.

Scale 1:250

MMA Ref: 94611sl-276d.dgn Date: 03/10/2019



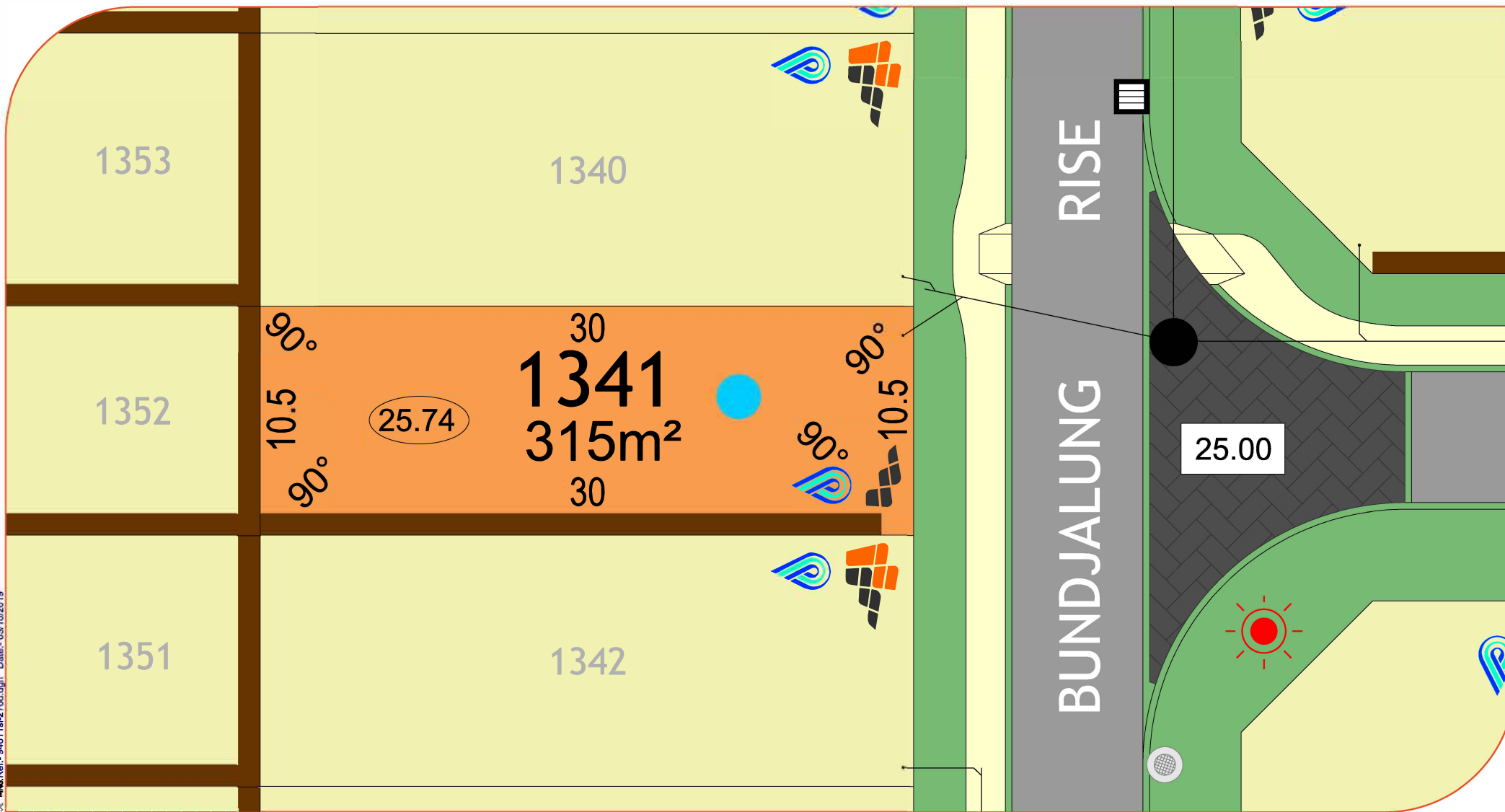
LEGEND:

Drainage Services	Manhole	Side Entry Pit	Grate	Electrical	Powerdome	Connection	Lightpole	Footpath		Lot Levels	(34.67)	Bushfire Attack Level	NORTH
Sewer Line	Manhole	Connection		Brick Paving				Retaining Wall		Road Level	(39.50)	BAL 12.5	BAL 29
Water Services	Connection	Valve	Hydrant	Social Housing				Vehicle Access Restriction		Padmount site		BAL 19	BAL 40
	'D'												

All Dimensions and Areas are subject to survey. The particulars on this brochure are supplied for identification purposes only and shall not be taken as a representation in any aspect on the part of the vendor or its agents. Authorities should be consulted when services are contained within lot boundaries as building restrictions may apply. All retaining walls, services and associated easements are shown exaggerated for legibility.

Scale 1:250

MWA Ref: 94611sl-275d.dgn Date: 03/10/2019



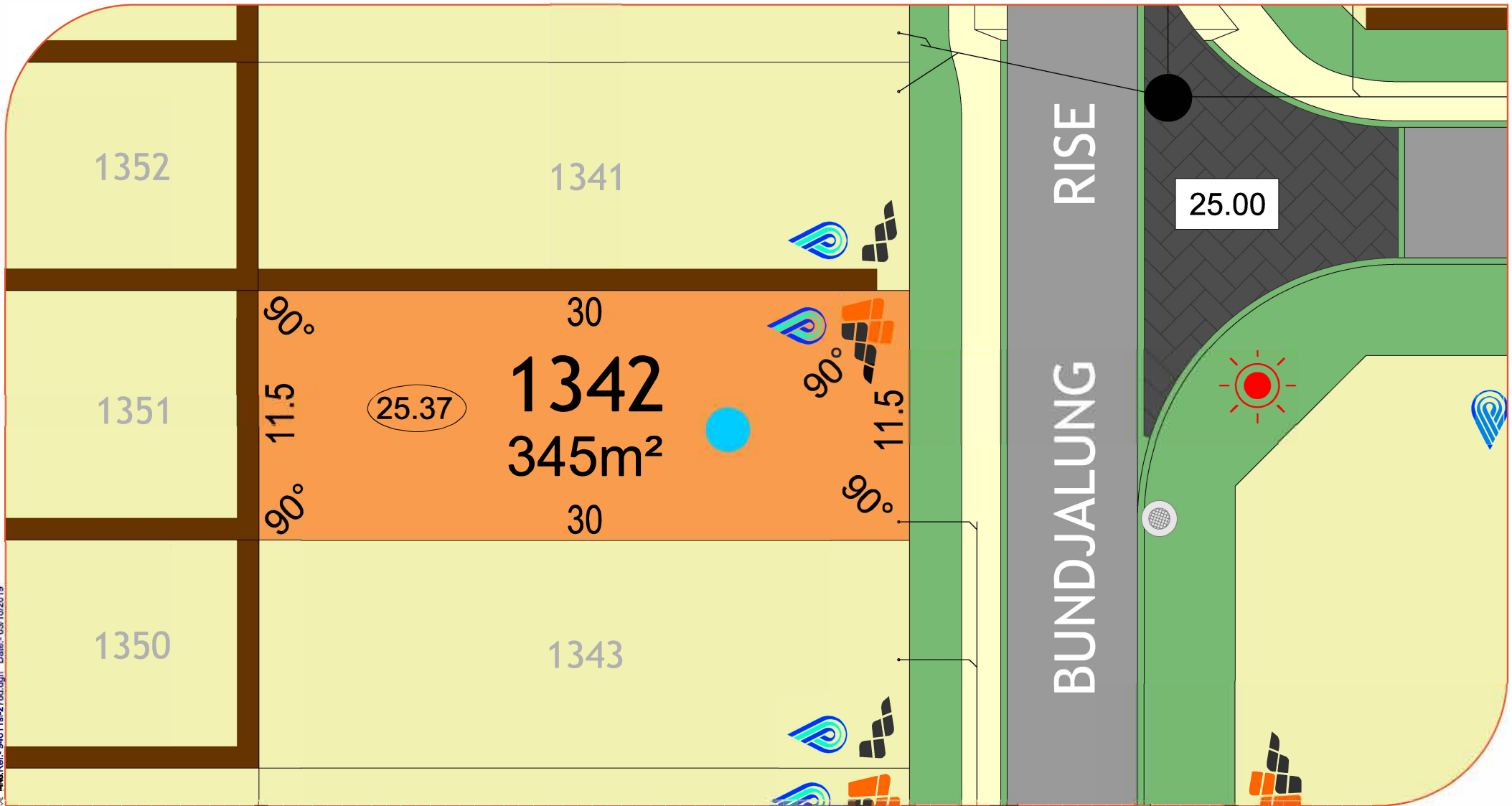
LEGEND:

Drainage Services	Manhole	Side Entry Pit	Grate	Electrical	Powerdome	Connection	Lightpole	Footpath		Lot Levels	34.67	Bushfire Attack Level	BAL 12.5	BAL 29	NORTH
Sewer Line	Manhole	Connection		Brick Paving				Retaining Wall		Road Level	39.50	BAL 19	BAL 40		
Water Services	Connection	Valve	Hydrant	Social Housing				Vehicle Access Restriction		Padmount site					

All Dimensions and Areas are subject to survey. The particulars on this brochure are supplied for identification purposes only and shall not be taken as a representation in any aspect on the part of the vendor or its agents. Authorities should be consulted when services are contained within lot boundaries as building restrictions may apply. All retaining walls, services and associated easements are shown exaggerated for legibility.

Scale 1:250

MMA Ref: 94611sl-276d.dgn Date: 03/10/2019



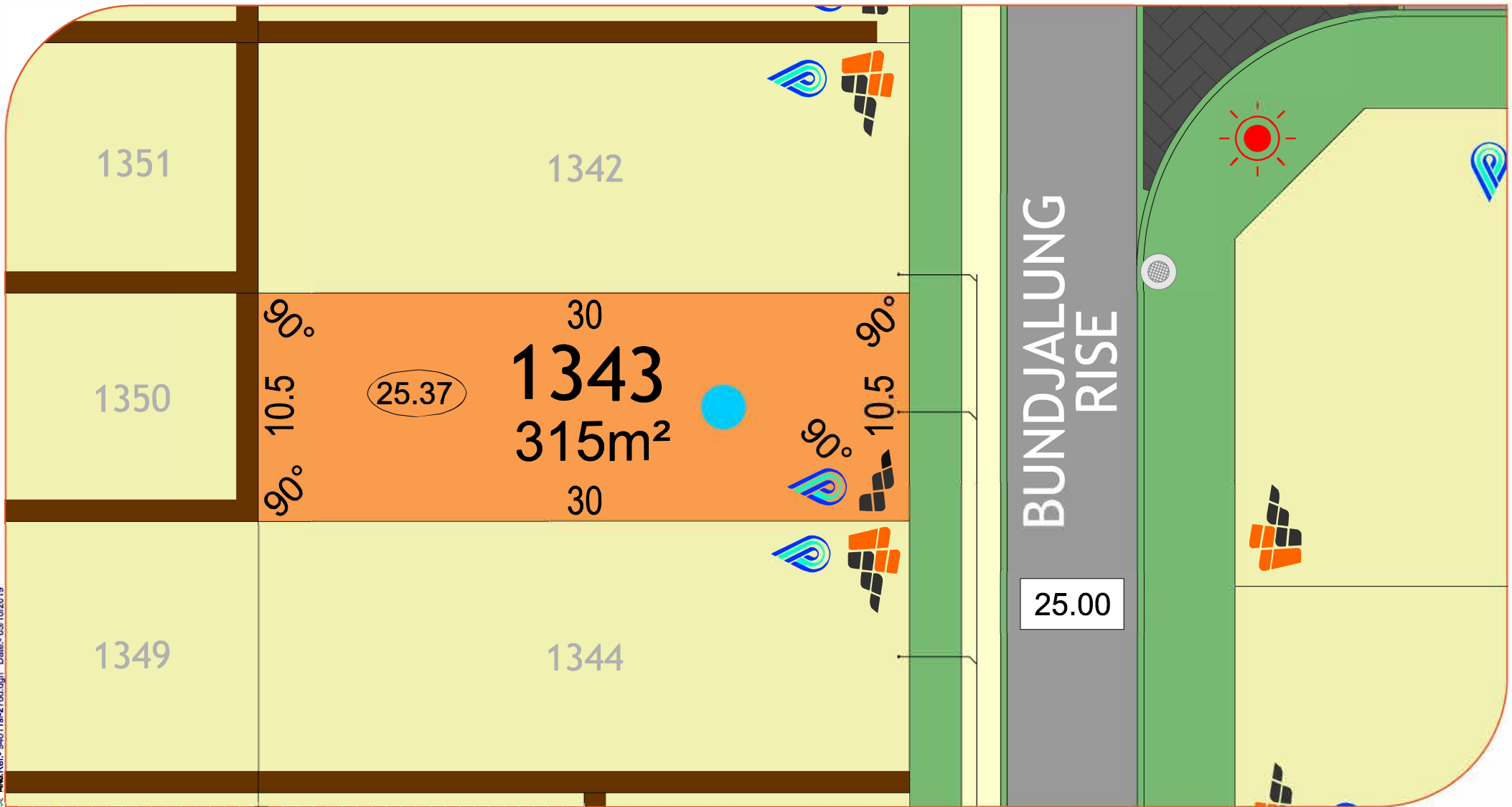
LEGEND:

- | | | | | | | | | | | | | | | | |
|--------------------------|------------|-----------------|---------|-----------------------|-----------|------------|-----------|-----------------------------------|--|----------------------|-------|------------------------------|----------|--------|--------------|
| Drainage Services | Manhole | Side Entry Pit | Grate | Electrical | Powerdome | Connection | Lightpole | Footpath | | Lot Levels | 34.67 | Bushfire Attack Level | BAL 12.5 | BAL 29 | NORTH |
| Sewer Line | Manhole | Connection | | Brick Paving | | | | Retaining Wall | | Road Level | 39.50 | BAL 19 | BAL 40 | | |
| Water Services | Connection | Valve | Hydrant | Social Housing | | | | Vehicle Access Restriction | | Padmount site | | | | | |
| | 'D' | Deferred | | | | | | | | | | | | | |

All Dimensions and Areas are subject to survey. The particulars on this brochure are supplied for identification purposes only and shall not be taken as a representation in any aspect on the part of the vendor or its agents. Authorities should be consulted when services are contained within lot boundaries as building restrictions may apply. All retaining walls, services and associated easements are shown exaggerated for legibility.

Scale 1:250

MNS Ref: 94611sl-276d.dgn Date: 03/10/2019



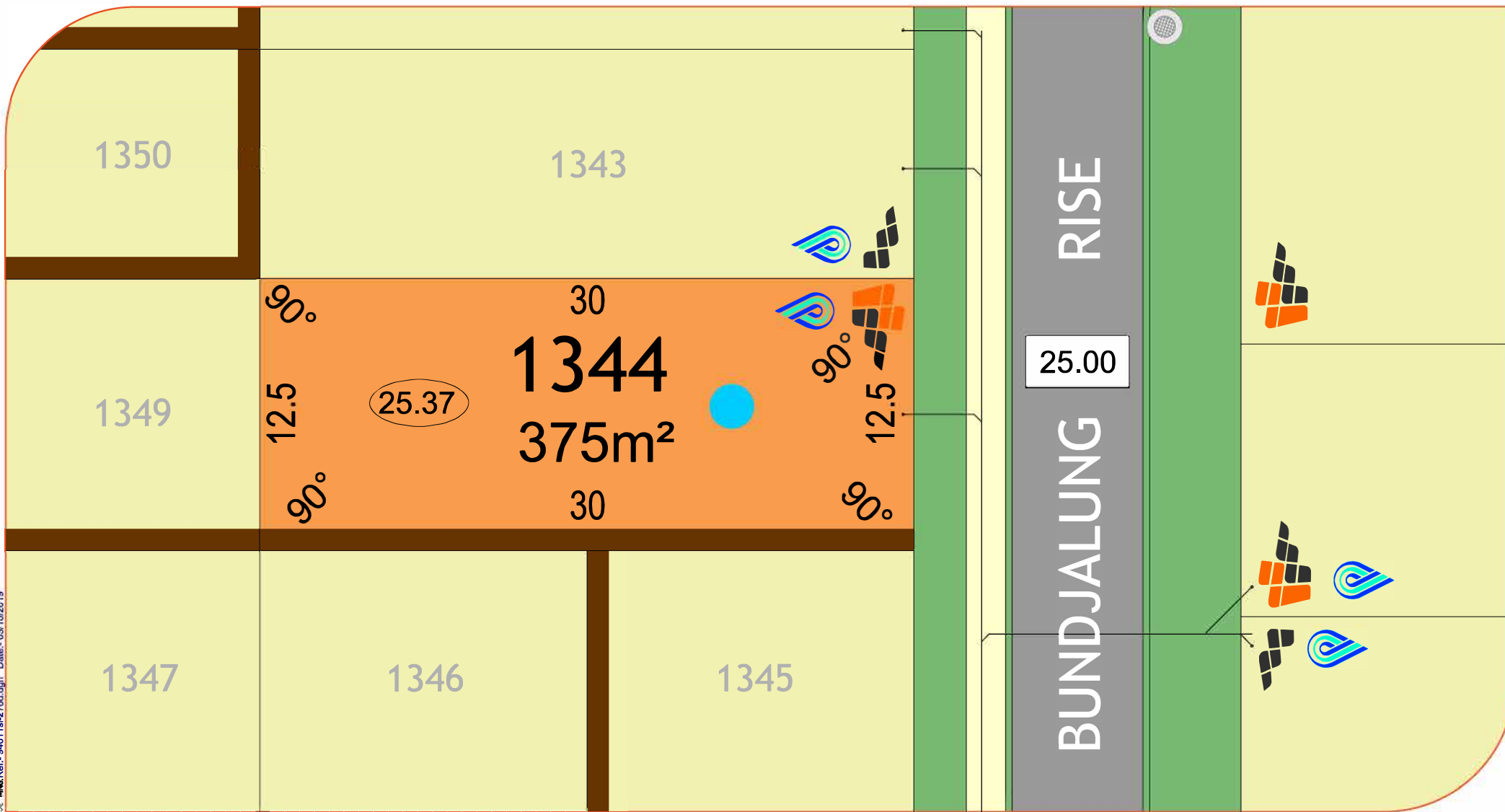
LEGEND:

- | | | | | | |
|---|---|--|---|---|---|
| <p>Drainage Services</p> <ul style="list-style-type: none"> Manhole Side Entry Pit Grate <p>Sewer Line</p> <ul style="list-style-type: none"> Manhole Connection <p>Water Services</p> <ul style="list-style-type: none"> Connection Valve Hydrant 'D' Deferred | <p>Electrical</p> <ul style="list-style-type: none"> Powerdome Connection Lightpole <p>Brick Paving</p> <ul style="list-style-type: none"> [Dark Grey Box] <p>Social Housing</p> <ul style="list-style-type: none"> [Star Symbol] | <p>Footpath</p> <ul style="list-style-type: none"> [Green Line] <p>Retaining Wall</p> <ul style="list-style-type: none"> [Brown Line] <p>Vehicle Access Restriction</p> <ul style="list-style-type: none"> [Dashed Line] | <p>Lot Levels</p> <ul style="list-style-type: none"> [Circle 34.67] <p>Road Level</p> <ul style="list-style-type: none"> [Box 39.50] <p>Padmount site</p> <ul style="list-style-type: none"> [Yellow Box] | <p>Bushfire Attack Level</p> <ul style="list-style-type: none"> BAL 12.5 [Blue Circle] BAL 19 [Orange Circle] BAL 29 [Red Circle] BAL 40 [Purple Circle] | <p>NORTH</p> <ul style="list-style-type: none"> [North Arrow] |
|---|---|--|---|---|---|

All Dimensions and Areas are subject to survey. The particulars on this brochure are supplied for identification purposes only and shall not be taken as a representation in any aspect on the part of the vendor or its agents. Authorities should be consulted when services are contained within lot boundaries as building restrictions may apply. All retaining walls, services and associated easements are shown exaggerated for legibility.

Scale 1:250

MWA Ref: 94611sl-276d.dgn Date: 03/10/2019

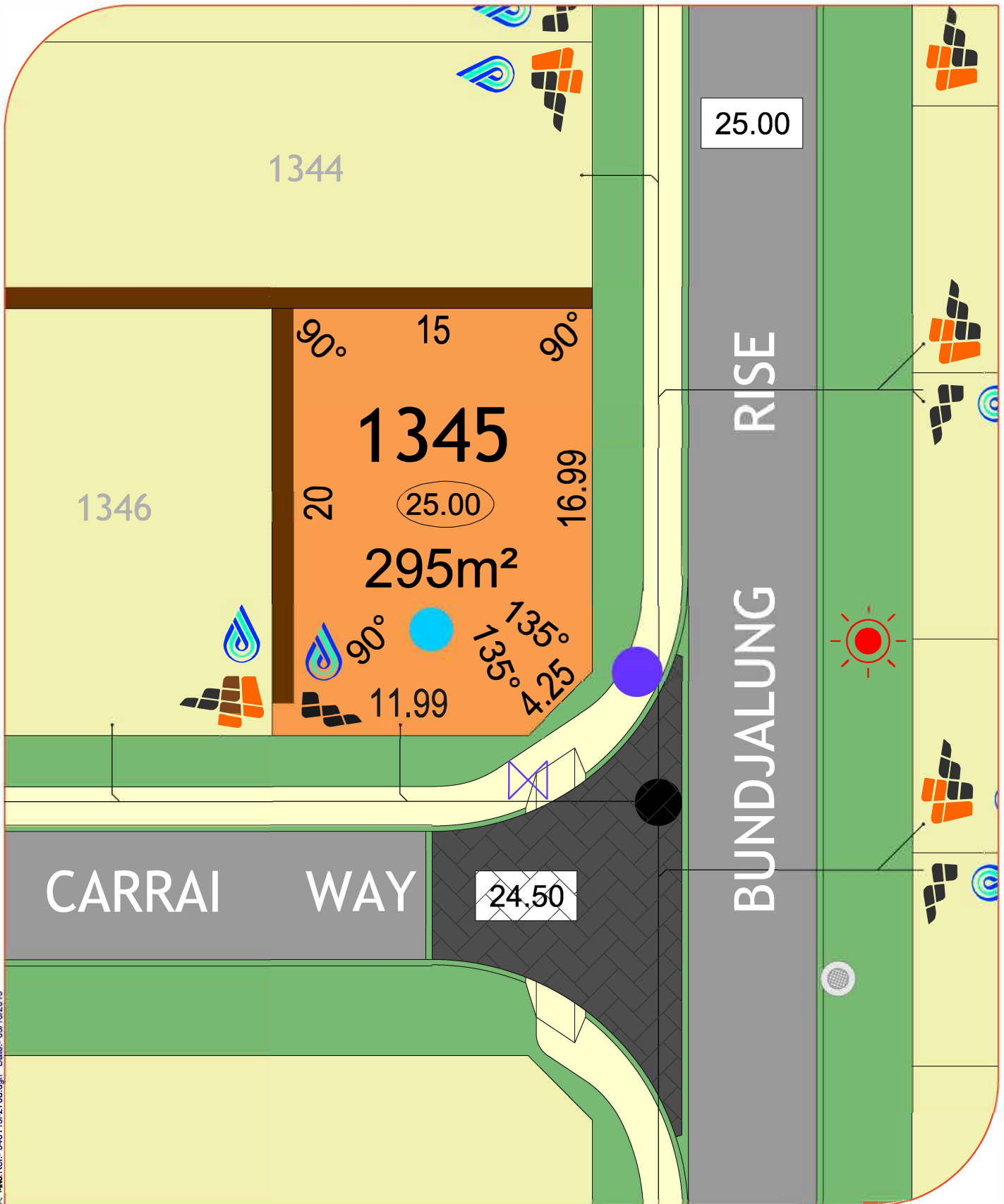


LEGEND:

- | | | | | | |
|---|---|--|--|--|---------------------|
| <p>Drainage Services</p> <ul style="list-style-type: none"> Manhole Side Entry Pit Grate | <p>Electrical</p> <ul style="list-style-type: none"> Powerdome Connection Lightpole | <p>Footpath</p> | <p>Lot Levels</p> <ul style="list-style-type: none"> 34.67 | <p>Bushfire Attack Level</p> <ul style="list-style-type: none"> BAL 12.5 BAL 19 BAL 29 BAL 40 | <p>NORTH</p> |
| <p>Sewer Line</p> <ul style="list-style-type: none"> Manhole Connection | <p>Brick Paving</p> | <p>Retaining Wall</p> | <p>Road Level</p> <ul style="list-style-type: none"> 39.50 | | |
| <p>Water Services</p> <ul style="list-style-type: none"> Connection Valve Hydrant 'D' Deferred | <p>Social Housing</p> | <p>Vehicle Access Restriction</p> | <p>Padmount site</p> | | |

All Dimensions and Areas are subject to survey. The particulars on this brochure are supplied for identification purposes only and shall not be taken as a representation in any aspect on the part of the vendor or its agents. Authorities should be consulted when services are contained within lot boundaries as building restrictions may apply. All retaining walls, services and associated easements are shown exaggerated for legibility.

Scale 1:250



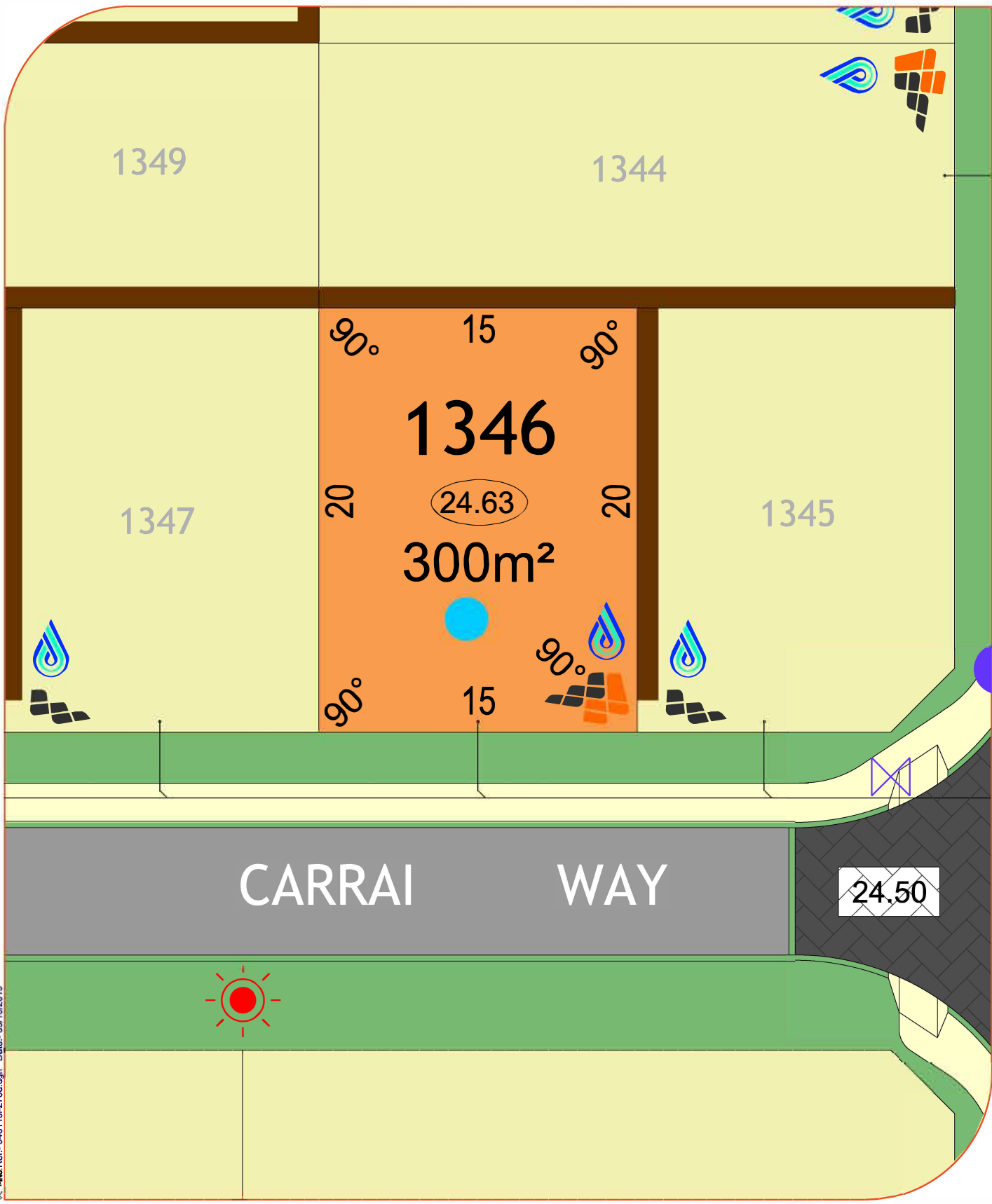
MNG Ref: 94611si-276c.dgn Date: 03/10/2019

LEGEND:

Drainage Services	Manhole	Side Entry Pit	Grate	Brick Paving	Brick Paving	Padmount site	Padmount site	NORTH
Sewer Line	Sewer Line	Manhole	Connection	Social Housing	Social Housing	Lot Levels	(34.67)	
Electrical	Powerdome	Connection	Lightpole	Footpath	Footpath	Road Level	39.50	
Water Services	Water Connection	Valve	Hydrant	Retaining Wall	Retaining Wall	Bushfire Attack Level		
	'D'	Deferred		Vehicle Access Restriction	Vehicle Access Restriction	BAL 12.5	BAL 29	
						BAL 19	BAL 40	

Scale 1:250

All Dimensions and Areas are subject to survey. The particulars on this brochure are supplied for identification purposes only and shall not be taken as a representation in any aspect on the part of the vendor or its agents. Authorities should be consulted when services are contained within lot boundaries as building restrictions may apply. All retaining walls, services and associated easements are shown exaggerated for legibility.

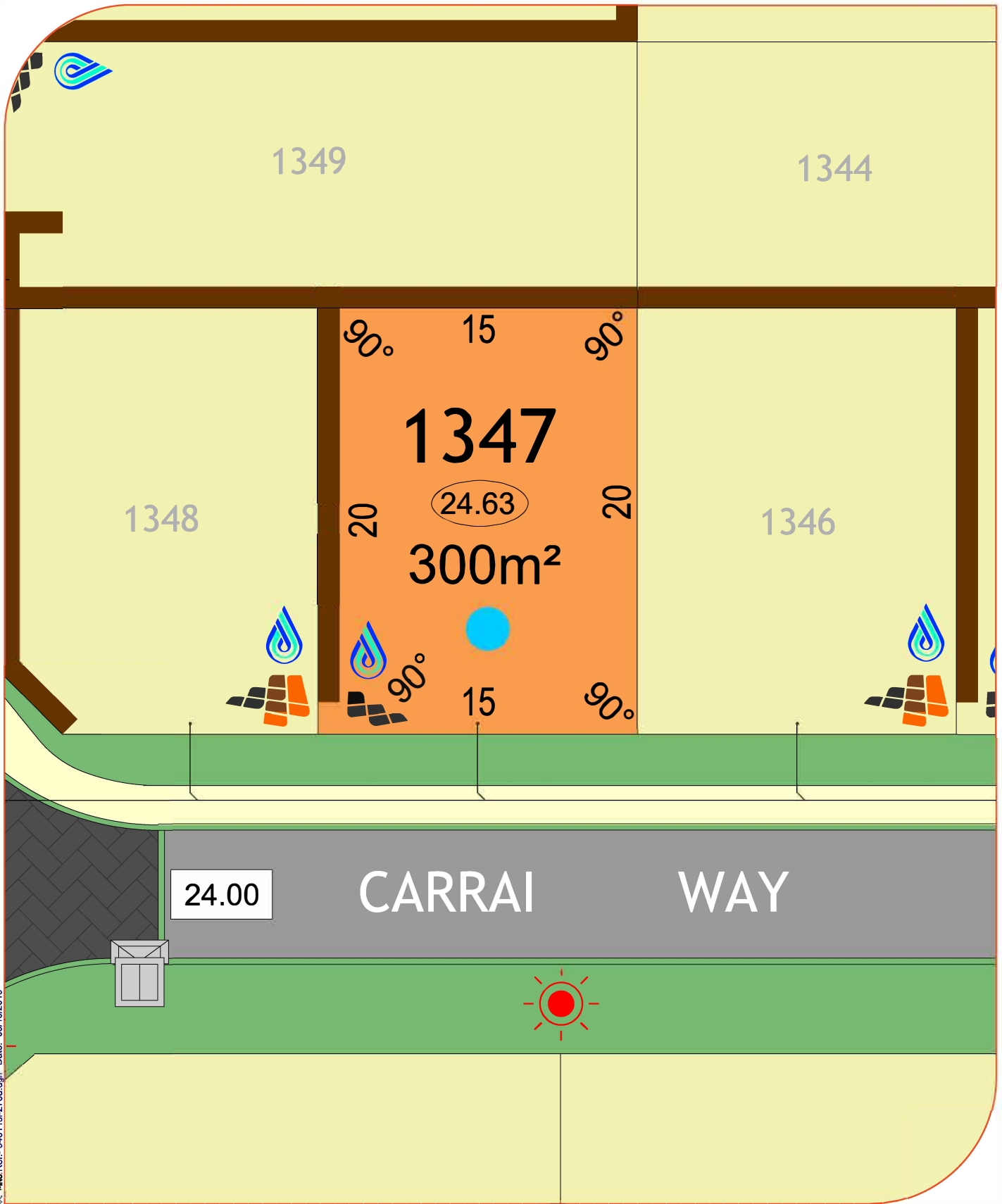


MNG Ref: 94611si-276c.dgn Date: 03/10/2019

LEGEND:

- | | | | |
|---|--|---|---|
| <p>Drainage Services</p> <ul style="list-style-type: none"> Manhole Side Entry Pit Grate <p>Sewer Line</p> <ul style="list-style-type: none"> Manhole Connection <p>Electrical</p> <ul style="list-style-type: none"> Powerdome Connection Lightpole <p>Water Services</p> <ul style="list-style-type: none"> Connection Valve Hydrant Deferred | <p>Brick Paving</p> <p>Social Housing</p> <p>Footpath</p> <p>Retaining Wall</p> <p>Vehicle Access Restriction</p> | <p>Padmount site</p> <p>Lot Levels</p> <p>Road Level</p> <p>Bushfire Attack Level</p> <p>BAL 12.5</p> <p>BAL 19</p> <p>BAL 29</p> <p>BAL 40</p> | <p>NORTH</p> <p>Scale 1:250</p> |
|---|--|---|---|

All Dimensions and Areas are subject to survey. The particulars on this brochure are supplied for identification purposes only and shall not be taken as a representation in any aspect on the part of the vendor or its agents. Authorities should be consulted when services are contained within lot boundaries as building restrictions may apply. All retaining walls, services and associated easements are shown exaggerated for legibility.



MNG Ref: 94611si-276c.dgn Date: 03/10/2019

LEGEND:

- | | | | | | | | | |
|-------------------|------------|----------------|-----------|----------------------------|-----------------------|------------|--------------------|------------------|
| Drainage Services | Manhole | Side Entry Pit | Grate | Brick Paving | Padmount site | Lot Levels | | NORTH
 |
| Sewer Line | Manhole | Connection | | Social Housing | Lot Levels | | Scale 1:250 | |
| Electrical | Powerdome | Connection | Lightpole | Footpath | Road Level | | | |
| Water Services | Connection | Valve | Hydrant | Retaining Wall | Bushfire Attack Level | BAL 12.5 | | BAL 29 |
| | | | Deferred | Vehicle Access Restriction | BAL 19 | | BAL 40 | |

All Dimensions and Areas are subject to survey. The particulars on this brochure are supplied for identification purposes only and shall not be taken as a representation in any aspect on the part of the vendor or its agents. Authorities should be consulted when services are contained within lot boundaries as building restrictions may apply. All retaining walls, services and associated easements are shown exaggerated for legibility.



MNG Ref: 94611si-276d.dgn Date: 03/10/2019

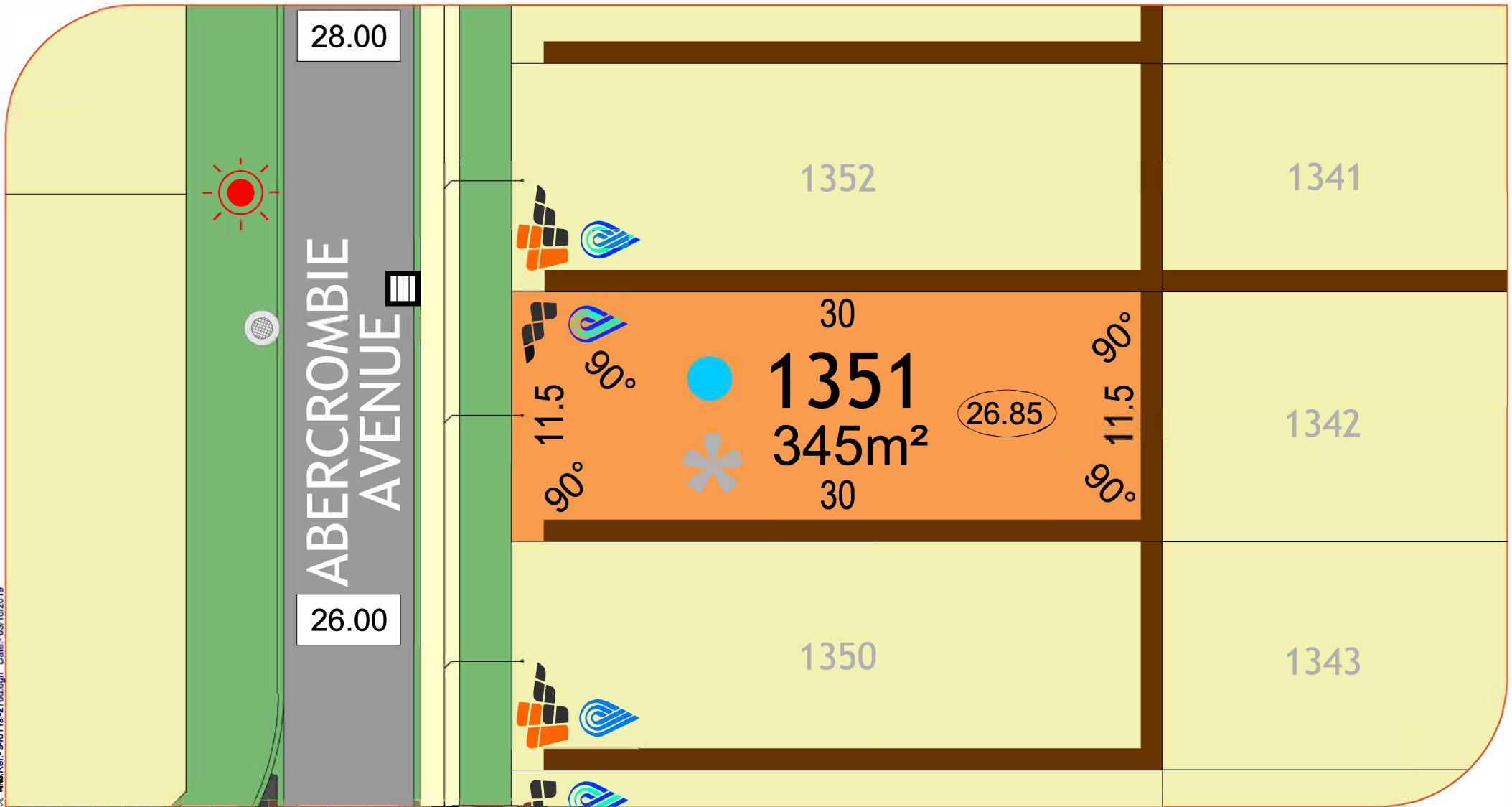
LEGEND:

- | | | | | | | | |
|-------------------|------------|----------------|-----------|----------------------------|-----------------------|------------|---------------------|
| Drainage Services | Manhole | Side Entry Pit | Grate | Brick Paving | Padmount site | Lot Levels | <p>NORTH</p> |
| Sewer Line | Manhole | Connection | | Social Housing | Lot Levels | 34.67 | |
| Electrical | Powerdome | Connection | Lightpole | Footpath | Road Level | 39.50 | |
| Water Services | Connection | Valve | Hydrant | Retaining Wall | Bushfire Attack Level | | |
| | | | Deferred | Vehicle Access Restriction | BAL 12.5 | BAL 29 | |
| | | | | | BAL 19 | BAL 40 | |

Scale 1:250

All Dimensions and Areas are subject to survey. The particulars on this brochure are supplied for identification purposes only and shall not be taken as a representation in any aspect on the part of the vendor or its agents. Authorities should be consulted when services are contained within lot boundaries as building restrictions may apply. All retaining walls, services and associated easements are shown exaggerated for legibility.

MWA Ref: 94611sl-275d.dgn Date: 03/10/2019



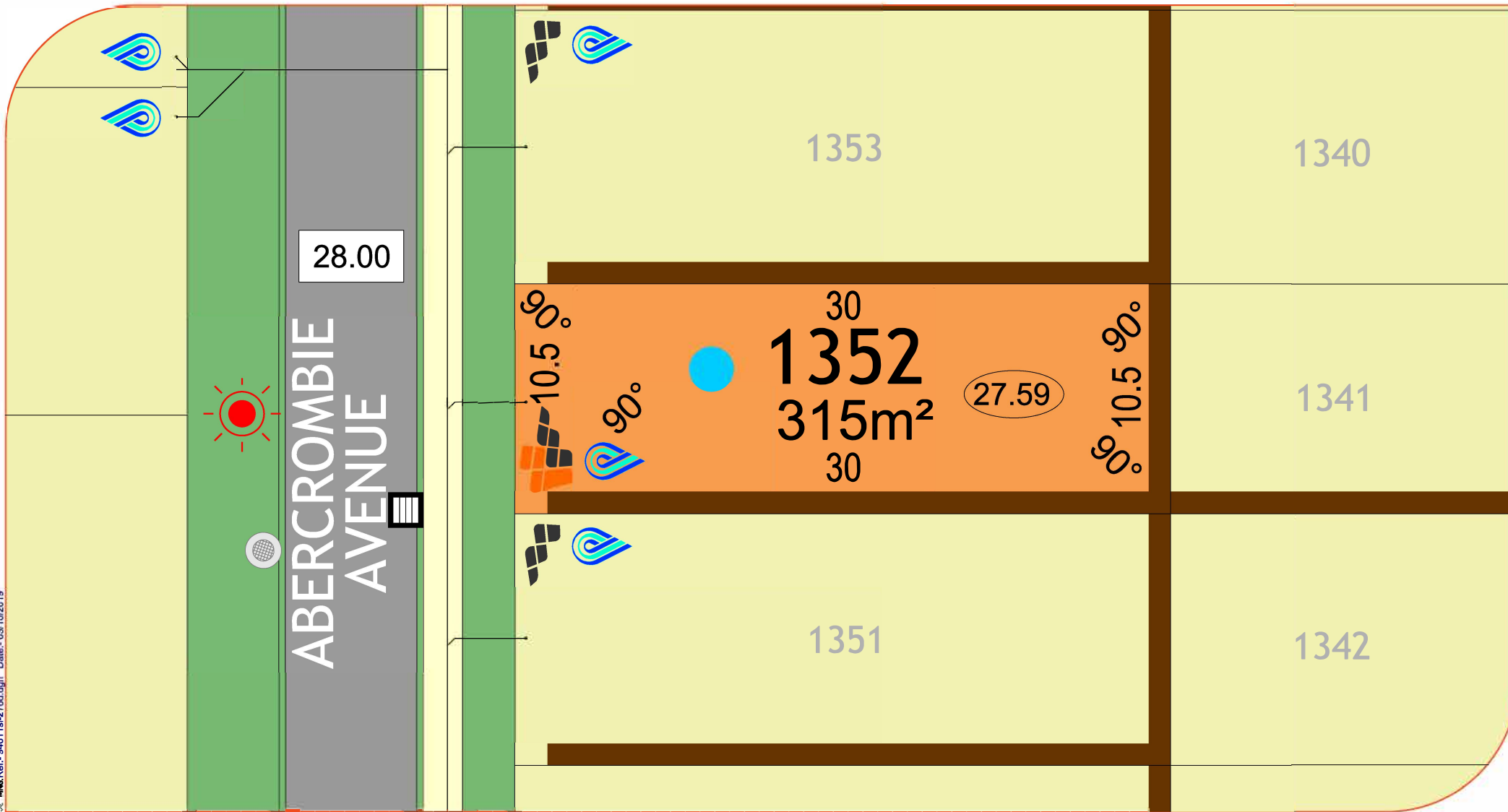
LEGEND:

- | | | | | | | | | | | | | | |
|--------------------------|------------|-----------------|---------|-----------------------|-----------|------------|-----------|-----------------------------------|--|----------------------|-------|------------------------------|--------------|
| Drainage Services | Manhole | Side Entry Pit | Grate | Electrical | Powerdome | Connection | Lightpole | Footpath | | Lot Levels | 34.67 | Bushfire Attack Level | NORTH |
| Sewer Line | Manhole | Connection | | Brick Paving | | | | Retaining Wall | | Road Level | 39.50 | BAL 12.5 | BAL 29 |
| Water Services | Connection | Valve | Hydrant | Social Housing | | | | Vehicle Access Restriction | | Padmount site | | BAL 19 | BAL 40 |
| | 'D' | Deferred | | | | | | | | | | | |

All Dimensions and Areas are subject to survey. The particulars on this brochure are supplied for identification purposes only and shall not be taken as a representation in any aspect on the part of the vendor or its agents. Authorities should be consulted when services are contained within lot boundaries as building restrictions may apply. All retaining walls, services and associated easements are shown exaggerated for legibility.

Scale 1:250

MNS Ref: 94611sl-275d.dgn Date: 03/10/2019



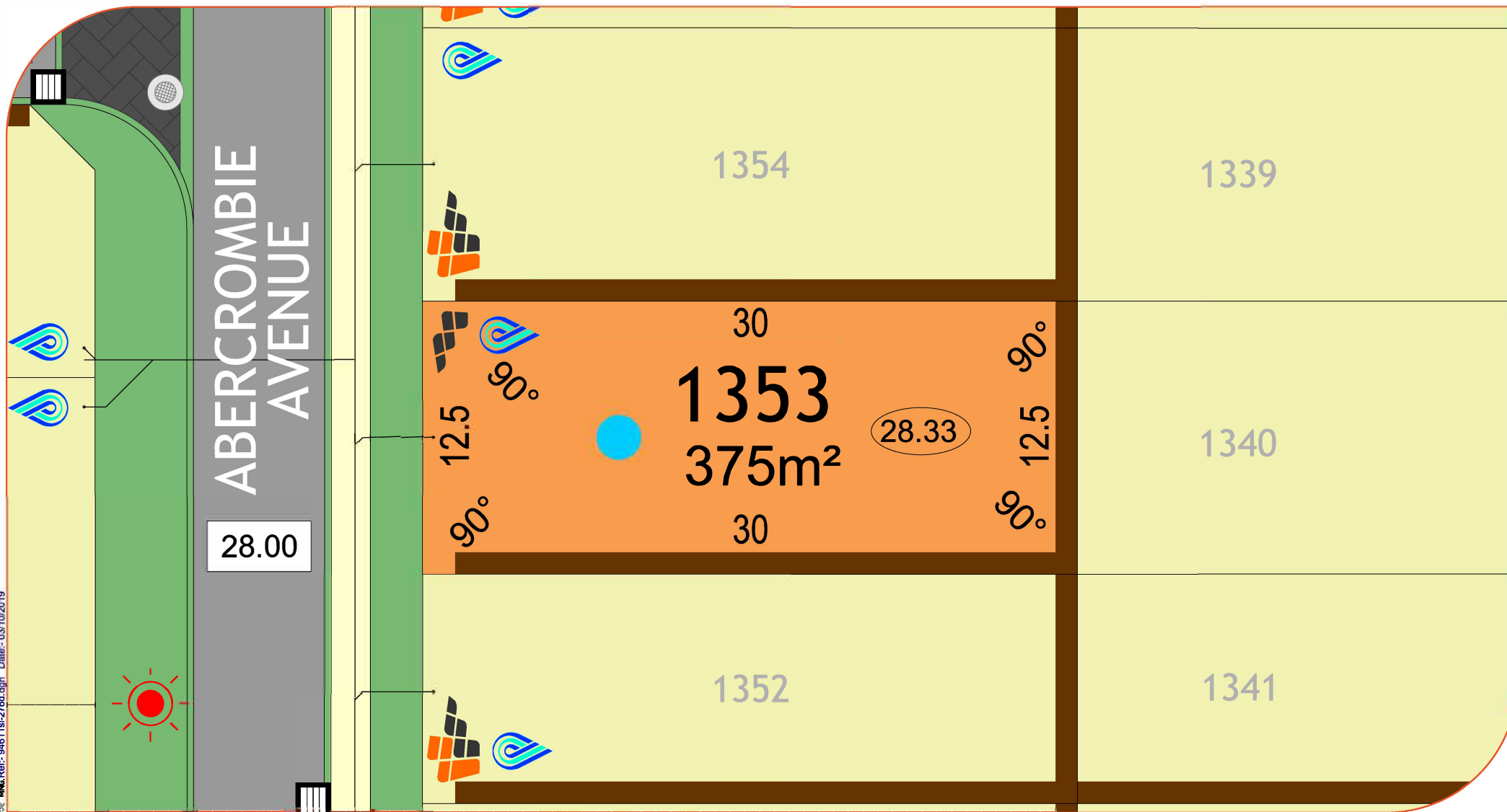
LEGEND:

- | | | | | | | | | | | | | | |
|--------------------------|------------|----------------|---------|-----------------------|-----------|------------|-----------|-----------------------------------|--|----------------------|-------|------------------------------|--------------|
| Drainage Services | Manhole | Side Entry Pit | Grate | Electrical | Powerdome | Connection | Lightpole | Footpath | | Lot Levels | 34.67 | Bushfire Attack Level | NORTH |
| Sewer Line | Manhole | Connection | | Brick Paving | | | | Retaining Wall | | Road Level | 39.50 | BAL 12.5 | BAL 29 |
| Water Services | Connection | Valve | Hydrant | Social Housing | | | | Vehicle Access Restriction | | Padmount site | | BAL 19 | BAL 40 |
| | 'D' | Deferred | | | | | | | | | | | |

All Dimensions and Areas are subject to survey. The particulars on this brochure are supplied for identification purposes only and shall not be taken as a representation in any aspect on the part of the vendor or its agents. Authorities should be consulted when services are contained within lot boundaries as building restrictions may apply. All retaining walls, services and associated easements are shown exaggerated for legibility.

Scale 1:250

MWA Ref: 94611sl-276d.dgn Date: 03/10/2019



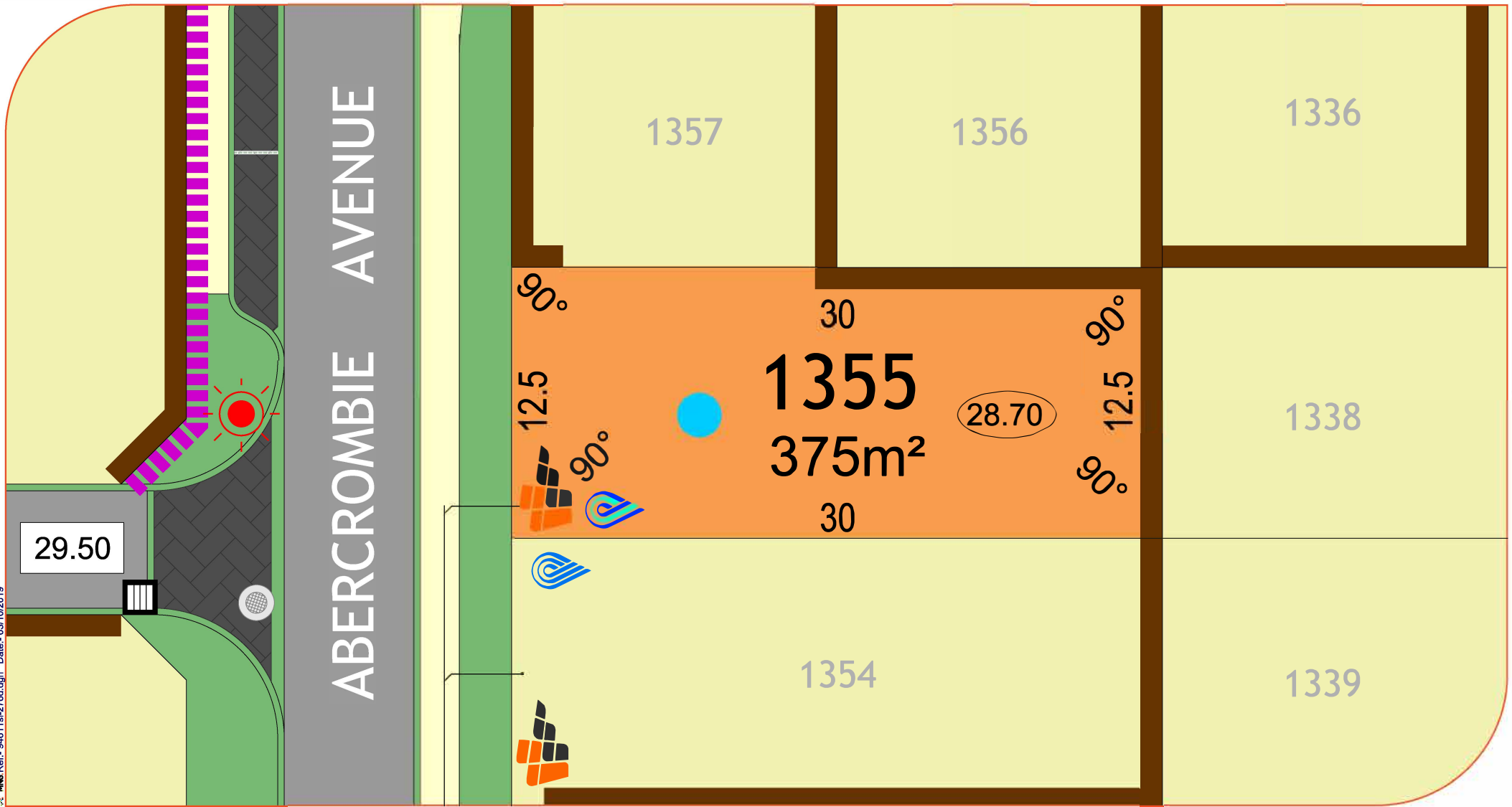
LEGEND:

- | | | | | | | | | | | | | | |
|--------------------------|------------|----------------|---------|-----------------------|-----------|------------|-----------|-----------------------------------|--|----------------------|-------|------------------------------|--------------|
| Drainage Services | Manhole | Side Entry Pit | Grate | Electrical | Powerdome | Connection | Lightpole | Footpath | | Lot Levels | 34.67 | Bushfire Attack Level | NORTH |
| Sewer Line | Manhole | Connection | | Brick Paving | | | | Retaining Wall | | Road Level | 39.50 | BAL 12.5 | |
| Water Services | Connection | Valve | Hydrant | Social Housing | | | | Vehicle Access Restriction | | Padmount site | | BAL 29 | |
| | 'D' | | | | | | | | | | | BAL 19 | BAL 40 |

All Dimensions and Areas are subject to survey. The particulars on this brochure are supplied for identification purposes only and shall not be taken as a representation in any aspect on the part of the vendor or its agents. Authorities should be consulted when services are contained within lot boundaries as building restrictions may apply. All retaining walls, services and associated easements are shown exaggerated for legibility.

Scale 1:250

MMS Ref: 94611sl-276d.dgn Date: 03/10/2019

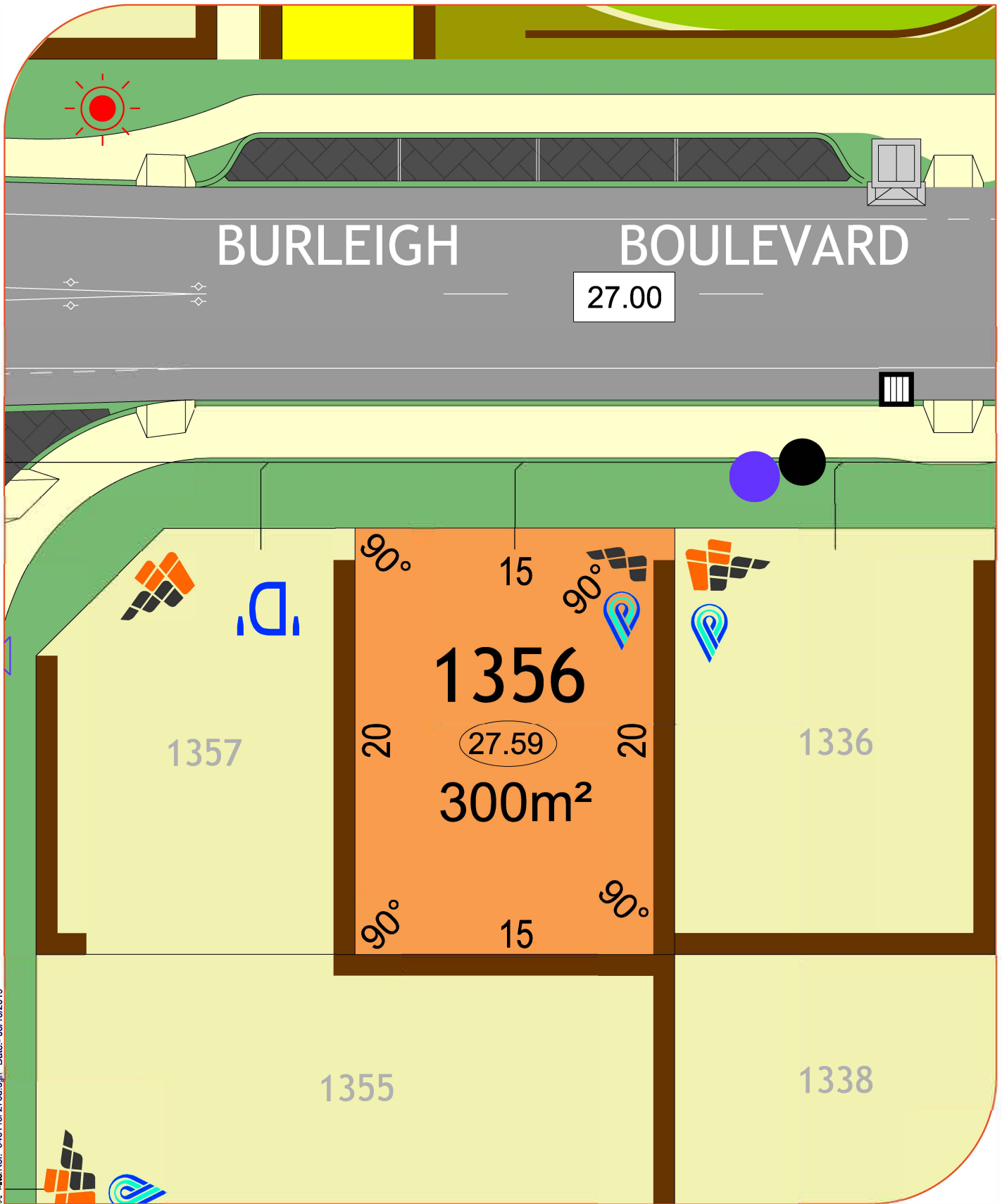


LEGEND:

- | | | | | | | | | | | | | | | |
|--------------------------|------------|----------------|---------|-----------------------|-----------|------------|-----------|-----------------------------------|--|----------------------|-------|------------------------------|--------------|--|
| Drainage Services | Manhole | Side Entry Pit | Grate | Electrical | Powerdome | Connection | Lightpole | Footpath | | Lot Levels | 34.67 | Bushfire Attack Level | NORTH | |
| Sewer Line | Manhole | Connection | | Brick Paving | | | | Retaining Wall | | Road Level | 39.50 | BAL 12.5 | BAL 29 | |
| Water Services | Connection | Valve | Hydrant | Social Housing | | | | Vehicle Access Restriction | | Padmount site | | BAL 19 | BAL 40 | |

All Dimensions and Areas are subject to survey. The particulars on this brochure are supplied for identification purposes only and shall not be taken as a representation in any aspect on the part of the vendor or its agents. Authorities should be consulted when services are contained within lot boundaries as building restrictions may apply. All retaining walls, services and associated easements are shown exaggerated for legibility.

Scale 1:250

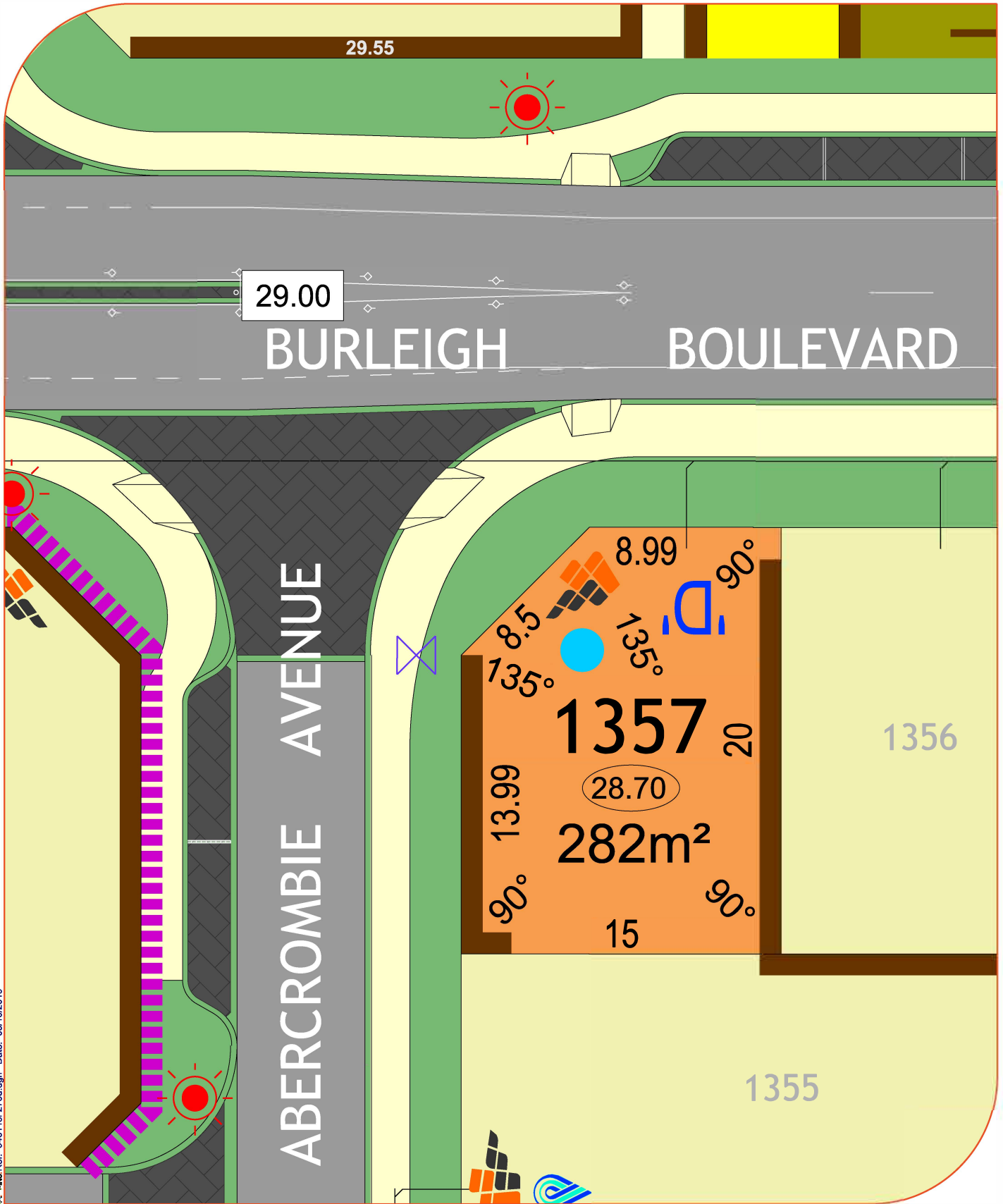


MNG Ref- 94611rsi-276a.dgn Date- 03/10/2019

LEGEND:

- | | | | | | | | |
|-------------------|------------|----------------|-----------|----------------------------|-----------------------|------------|-------------|
| Drainage Services | Manhole | Side Entry Pit | Grate | Brick Paving | Padmount site | Lot Levels | |
| Sewer Line | Manhole | Connection | | Social Housing | Lot Levels | | Scale 1:250 |
| Electrical | Powerdome | Connection | Lightpole | Footpath | Road Level | | |
| Water Services | Connection | Valve | Hydrant | Retaining Wall | Bushfire Attack Level | BAL 12.5 | BAL 29 |
| | Connection | Valve | Hydrant | Vehicle Access Restriction | BAL 19 | BAL 40 | |

All Dimensions and Areas are subject to survey. The particulars on this brochure are supplied for identification purposes only and shall not be taken as a representation in any aspect on the part of the vendor or its agents. Authorities should be consulted when services are contained within lot boundaries as building restrictions may apply. All retaining walls, services and associated easements are shown exaggerated for legibility.

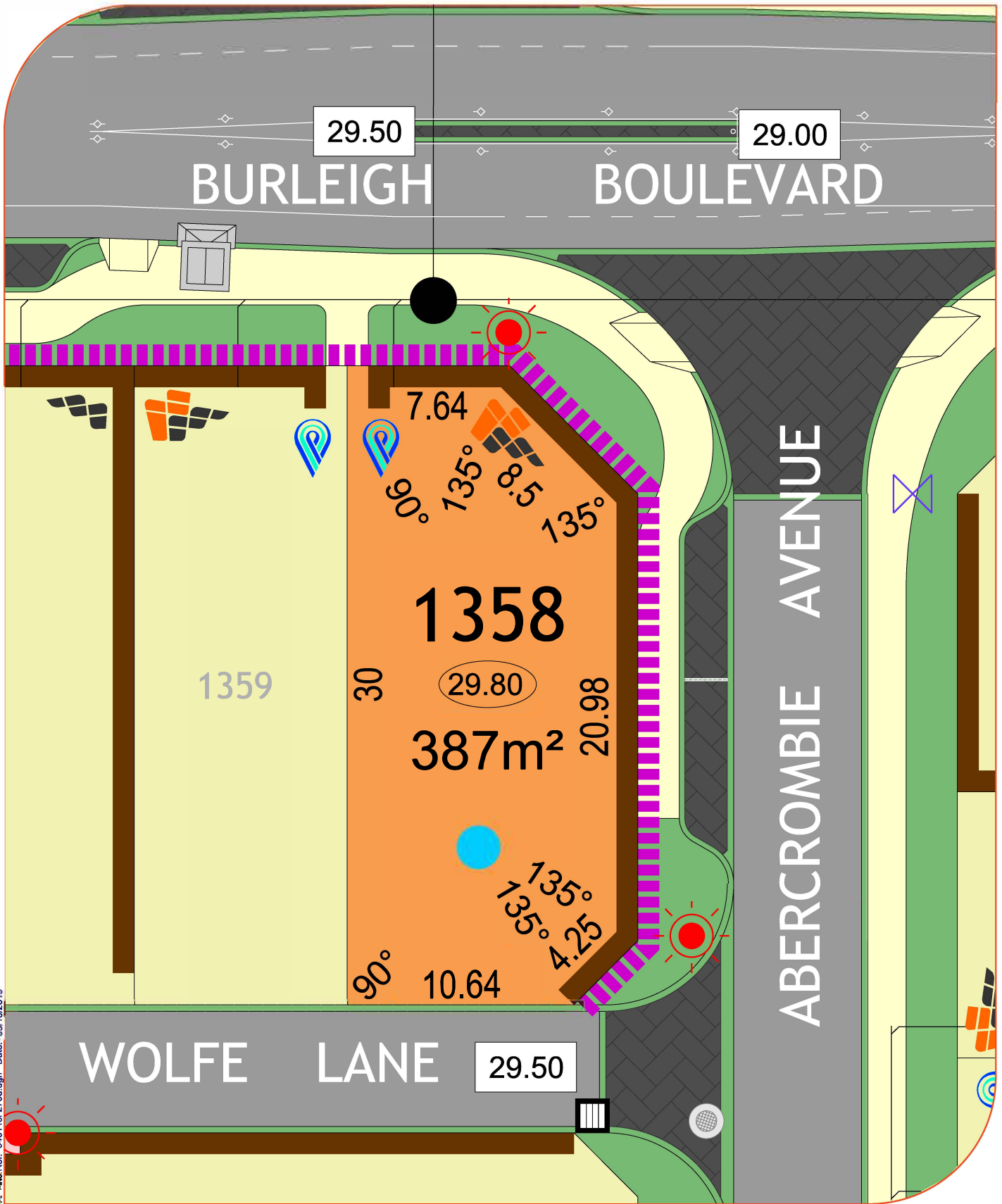


MNG Ref- 94611si-276d.dgn Date- 03/10/2019

LEGEND:

- | | | | | | | | |
|-------------------|------------|----------------|-----------|----------------------------|-----------------------|------------|-------------|
| Drainage Services | Manhole | Side Entry Pit | Grate | Brick Paving | Padmount site | Lot Levels | |
| Sewer Line | Manhole | Connection | | Social Housing | Lot Levels | | Scale 1:250 |
| Electrical | Powerdome | Connection | Lightpole | Footpath | Road Level | | |
| Water Services | Connection | Valve | Hydrant | Retaining Wall | Bushfire Attack Level | BAL 12.5 | |
| | | | 'D' | Vehicle Access Restriction | BAL 19 | BAL 29 | |
| | | | | | BAL 40 | BAL 40 | |

All Dimensions and Areas are subject to survey. The particulars on this brochure are supplied for identification purposes only and shall not be taken as a representation in any aspect on the part of the vendor or its agents. Authorities should be consulted when services are contained within lot boundaries as building restrictions may apply. All retaining walls, services and associated easements are shown exaggerated for legibility.

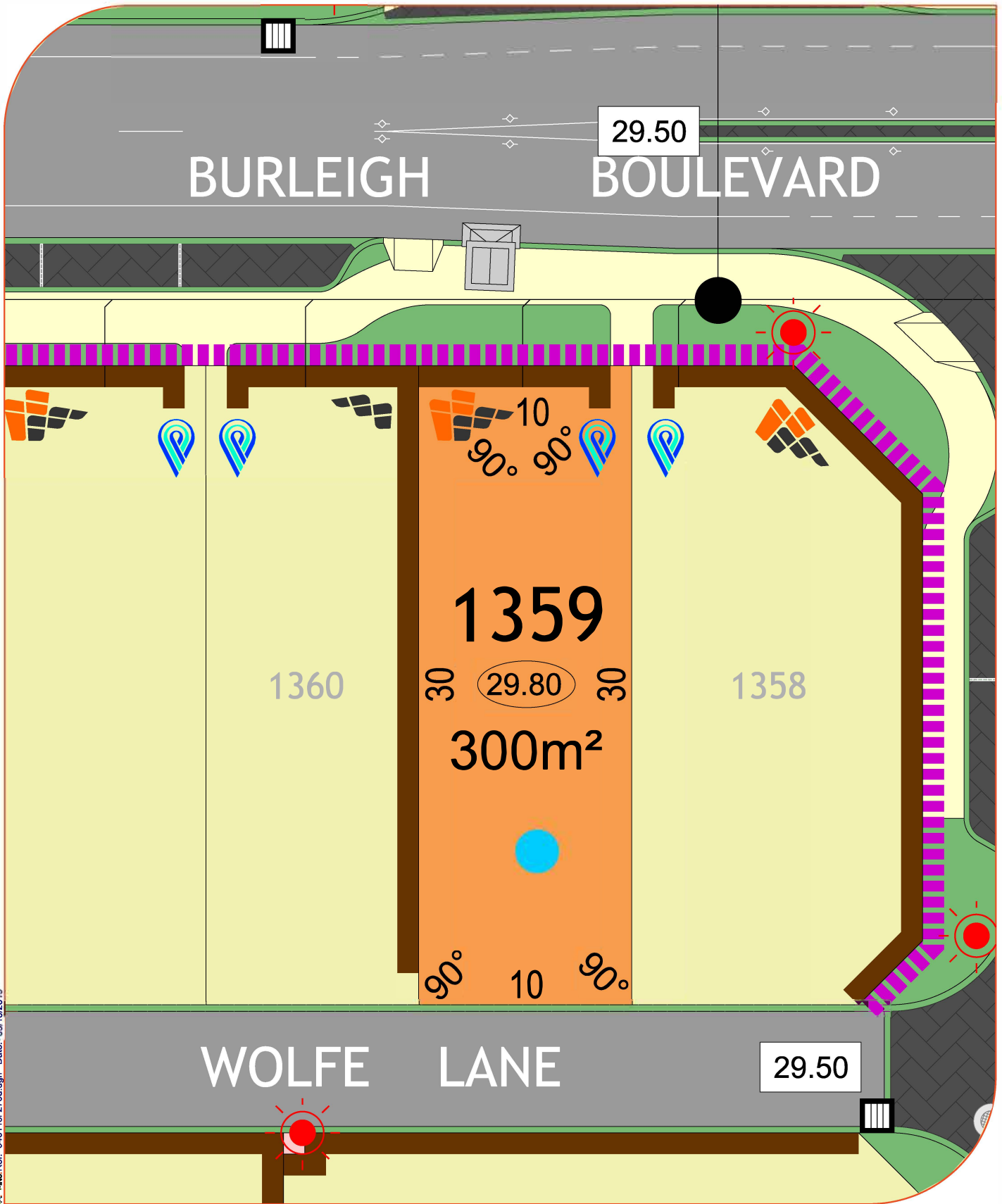


MNG Ref: 94611si-276d.dgn Date: 03/10/2019

LEGEND:

- | | | | | | | | |
|--------------------------|------------|----------------|-----------|-----------------------------------|------------------------------|--------------|--------------|
| Drainage Services | Manhole | Side Entry Pit | Grate | Brick Paving | Padmount site | Lot Levels | NORTH |
| Sewer Line | Manhole | Connection | | Social Housing | | 34.67 | |
| Electrical | Powerdome | Connection | Lightpole | Footpath | Road Level | 39.50 | |
| Water Services | Connection | Valve | Hydrant | Retaining Wall | Bushfire Attack Level | | |
| | | | Deferred | Vehicle Access Restriction | BAL 12.5 | BAL 29 | |
| | | | | | BAL 19 | BAL 40 | |
- Scale 1:250**

All Dimensions and Areas are subject to survey. The particulars on this brochure are supplied for identification purposes only and shall not be taken as a representation in any aspect on the part of the vendor or its agents. Authorities should be consulted when services are contained within lot boundaries as building restrictions may apply. All retaining walls, services and associated easements are shown exaggerated for legibility.

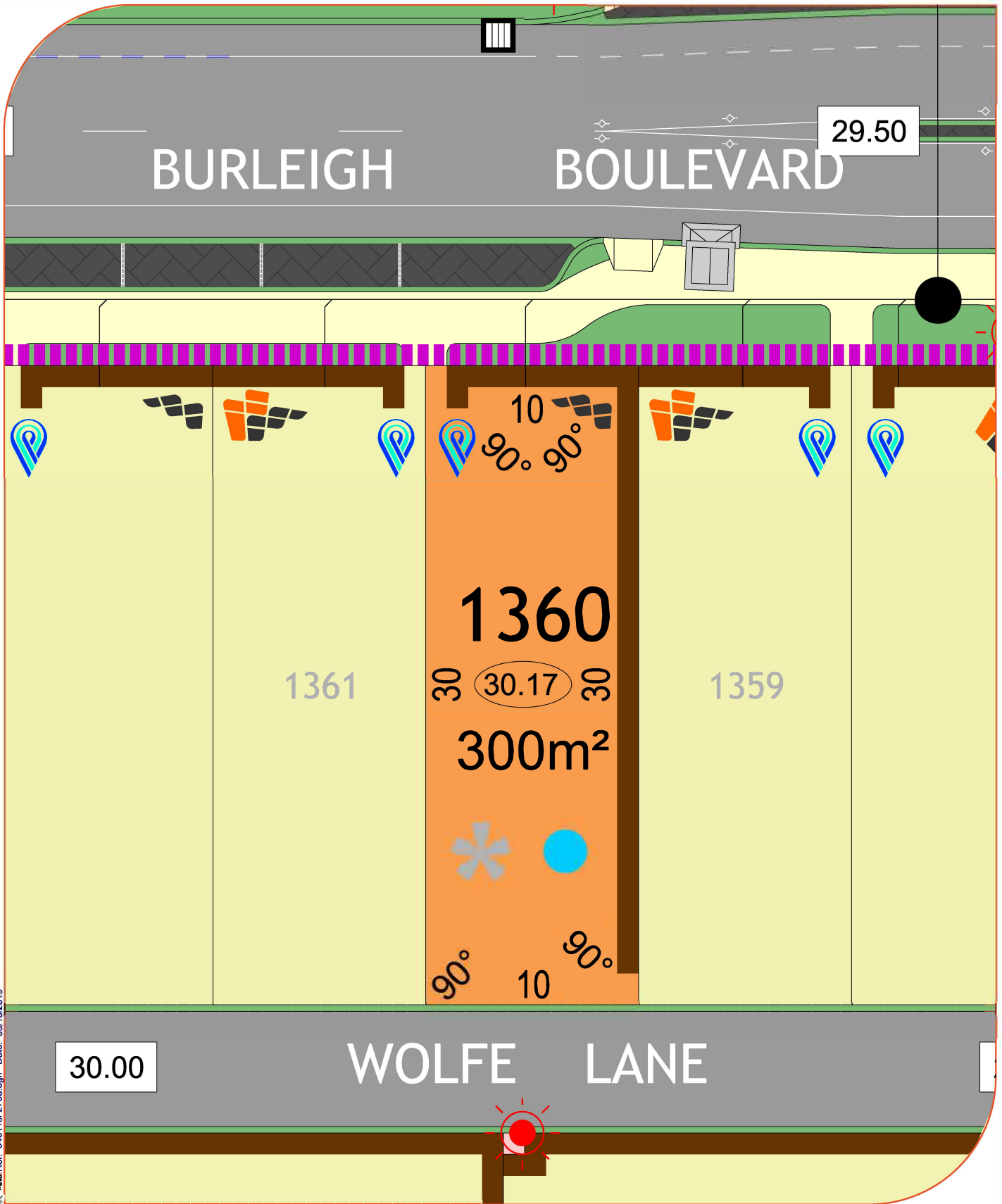


MNG Ref- 94611si-276d.dgn Date- 03/10/2019

LEGEND:

- | | | | | | | | |
|--------------------------|------------|----------------|-----------|-----------------------------------|------------------------------|------------|--------------------|
| Drainage Services | Manhole | Side Entry Pit | Grate | Brick Paving | Padmount site | Lot Levels | NORTH |
| Sewer Line | Manhole | Connection | | Social Housing | Lot Levels | 34.67 | |
| Electrical | Powerdome | Connection | Lightpole | Footpath | Road Level | 39.50 | |
| Water Services | Connection | Valve | Hydrant | Retaining Wall | Bushfire Attack Level | | Scale 1:250 |
| | | | Deferred | Vehicle Access Restriction | BAL 12.5 | BAL 29 | |
| | | | | | BAL 19 | BAL 40 | |

All Dimensions and Areas are subject to survey. The particulars on this brochure are supplied for identification purposes only and shall not be taken as a representation in any aspect on the part of the vendor or its agents. Authorities should be consulted when services are contained within lot boundaries as building restrictions may apply. All retaining walls, services and associated easements are shown exaggerated for legibility.

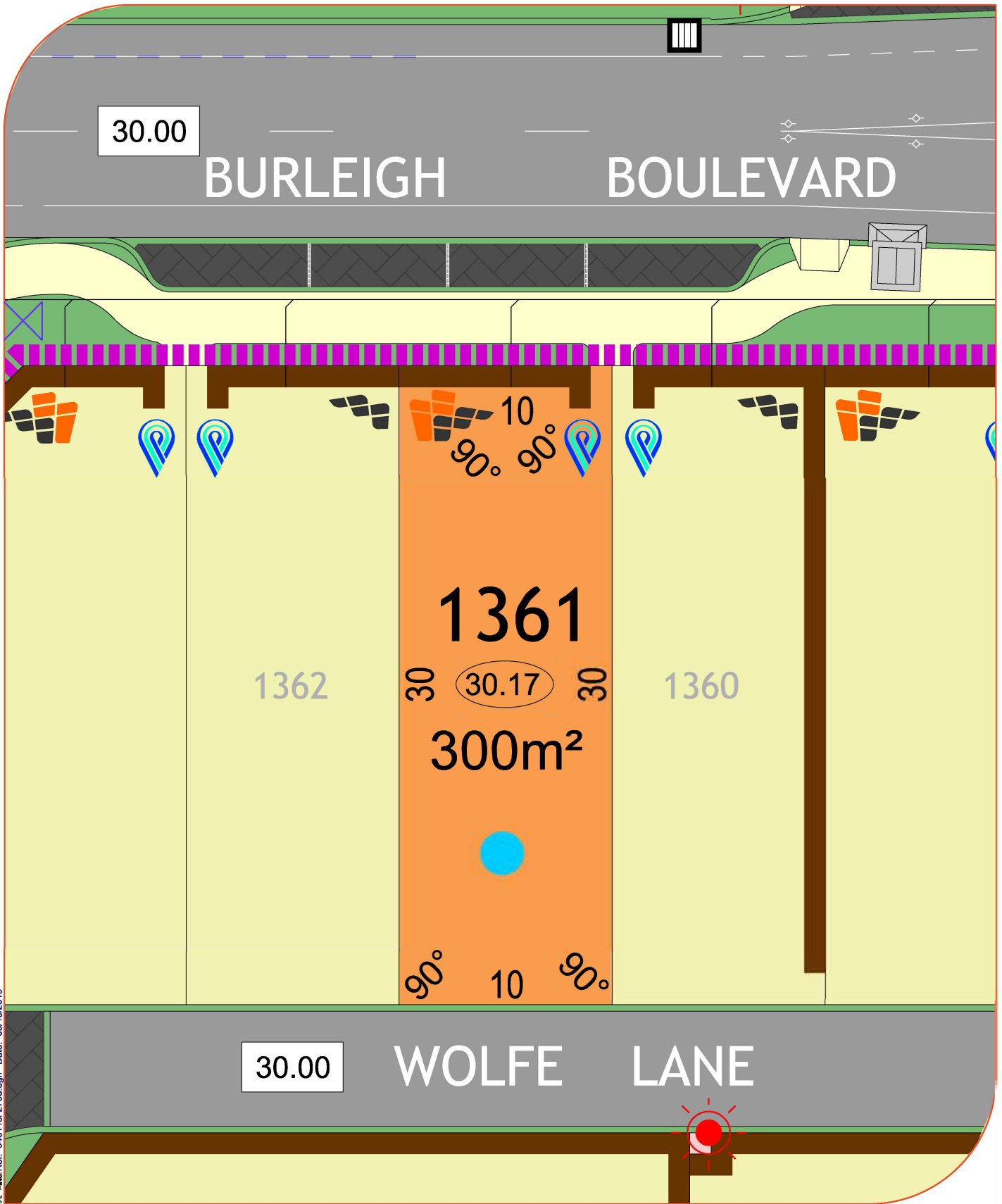


MNG Ref: 94611si-276d.dgn Date: 03/10/2019

LEGEND:

- | | | | | | | | | |
|--------------------------|------------|----------------|-----------|-----------------------------------|--|------------------------------|--------|------------------|
| Drainage Services | Manhole | Side Entry Pit | Grate | Brick Paving | | Padmount site | | NORTH
 |
| Sewer Line | Manhole | Connection | | Social Housing | | Lot Levels | 34.67 | |
| Electrical | Powerdome | Connection | Lightpole | Footpath | | Road Level | 39.50 | |
| Water Services | Connection | Valve | Hydrant | Retaining Wall | | Bushfire Attack Level | | |
| | | | Deferred | Vehicle Access Restriction | | BAL 12.5 | BAL 29 | |
| | | | | | | BAL 19 | BAL 40 | |
- Scale 1:250**

All Dimensions and Areas are subject to survey. The particulars on this brochure are supplied for identification purposes only and shall not be taken as a representation in any aspect on the part of the vendor or its agents. Authorities should be consulted when services are contained within lot boundaries as building restrictions may apply. All retaining walls, services and associated easements are shown exaggerated for legibility.



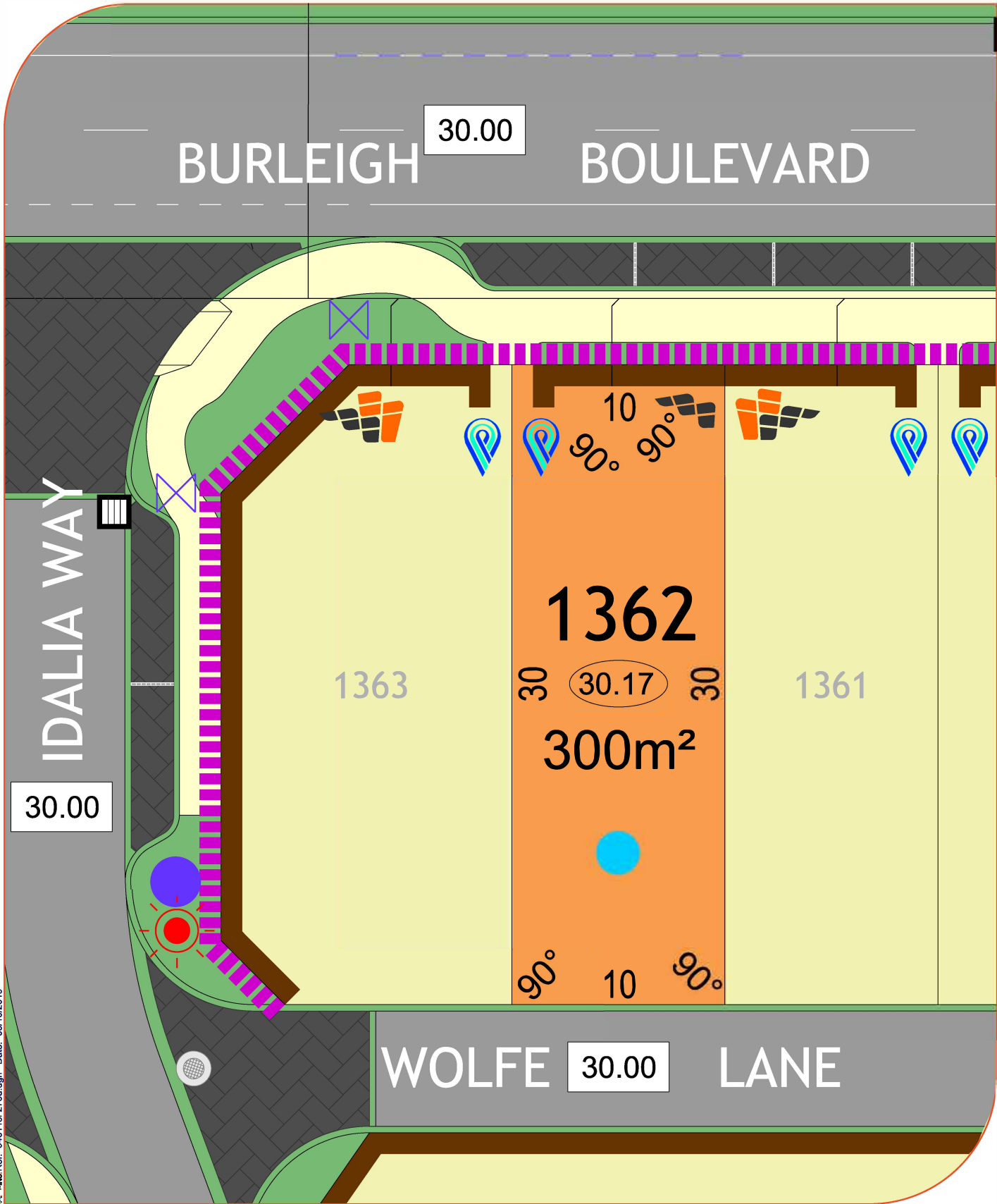
MNG Ref.- 94611rsi-276d.dgn Date.- 03/10/2019

LEGEND:

- | | | | | | | | |
|-------------------|------------|----------------|-----------|----------------------------|-----------------------|----------------------|--|
| Drainage Services | Manhole | Side Entry Pit | Grate | Brick Paving | Padmount site | Lot Levels | NORTH

Scale 1:250 |
| Sewer Line | Manhole | Connection | | Social Housing | Lot Levels | 34.67
39.50 | |
| Electrical | Powerdome | Connection | Lightpole | Footpath | Bushfire Attack Level | | |
| Water Services | Connection | Valve | Hydrant | Retaining Wall | BAL 12.5 | BAL 29
BAL 40
 | |
| | | | Deferred | Vehicle Access Restriction | | | |

All Dimensions and Areas are subject to survey. The particulars on this brochure are supplied for identification purposes only and shall not be taken as a representation in any aspect on the part of the vendor or its agents. Authorities should be consulted when services are contained within lot boundaries as building restrictions may apply. All retaining walls, services and associated easements are shown exaggerated for legibility.



MNG Ref- 94611si-276d.dgn Date- 03/10/2019

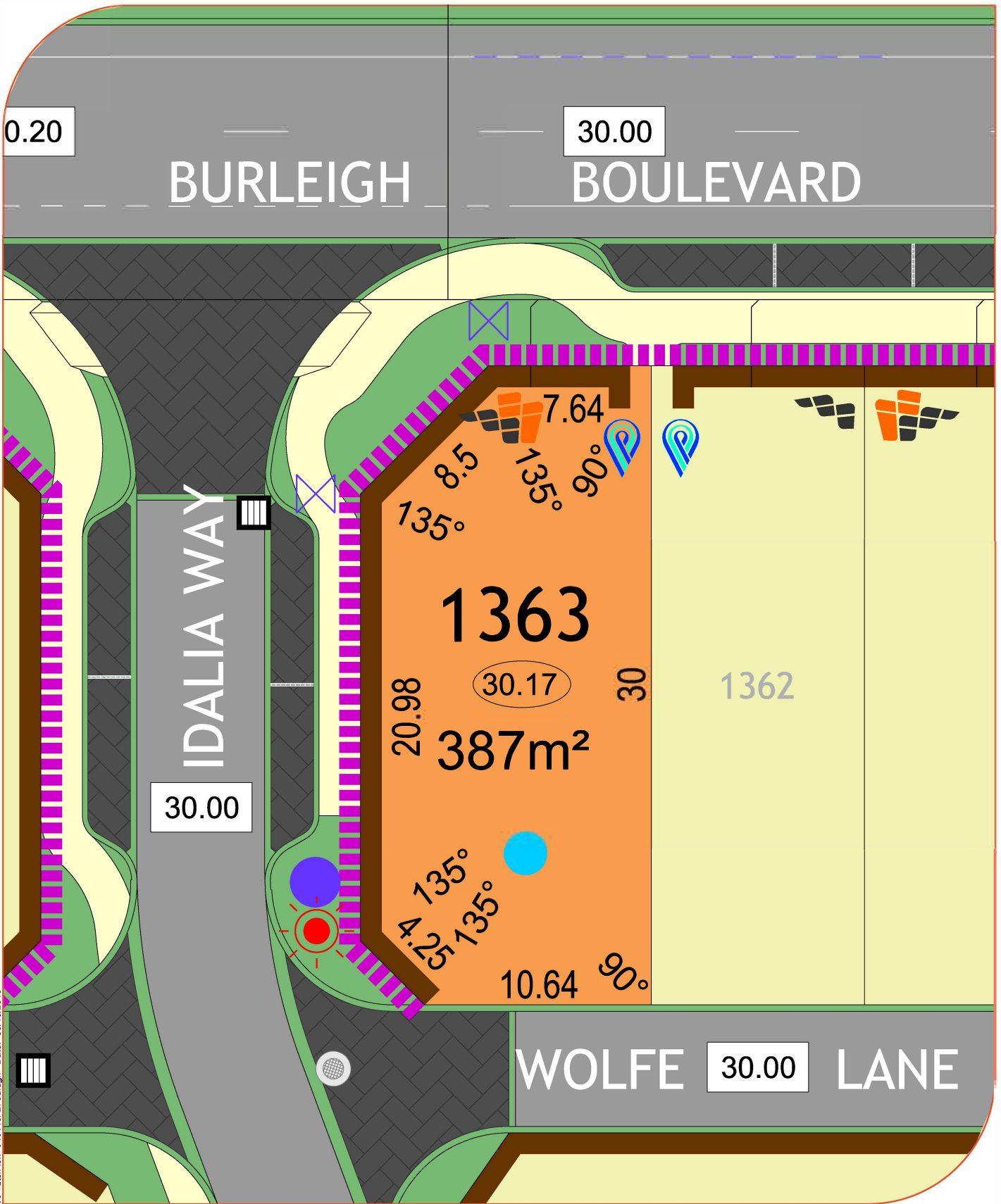
LEGEND:

- | | | | | | |
|--------------------------|--|-----------------------------------|--|------------------------------|-------|
| Drainage Services | <ul style="list-style-type: none"> Manhole Side Entry Pit Grate | Brick Paving | | Padmount site | |
| Sewer Line | <ul style="list-style-type: none"> Manhole Connection | Social Housing | | Lot Levels | 34.67 |
| Electrical | <ul style="list-style-type: none"> Powerdome Connection Lightpole | Footpath | | Road Level | 39.50 |
| Water Services | <ul style="list-style-type: none"> Connection Valve Hydrant Deferred | Retaining Wall | | Bushfire Attack Level | |
| | | Vehicle Access Restriction | | BAL 12.5 | |
| | | | | BAL 19 | |
| | | | | BAL 29 | |
| | | | | BAL 40 | |



Scale 1:250

All Dimensions and Areas are subject to survey. The particulars on this brochure are supplied for identification purposes only and shall not be taken as a representation in any aspect on the part of the vendor or its agents. Authorities should be consulted when services are contained within lot boundaries as building restrictions may apply. All retaining walls, services and associated easements are shown exaggerated for legibility.

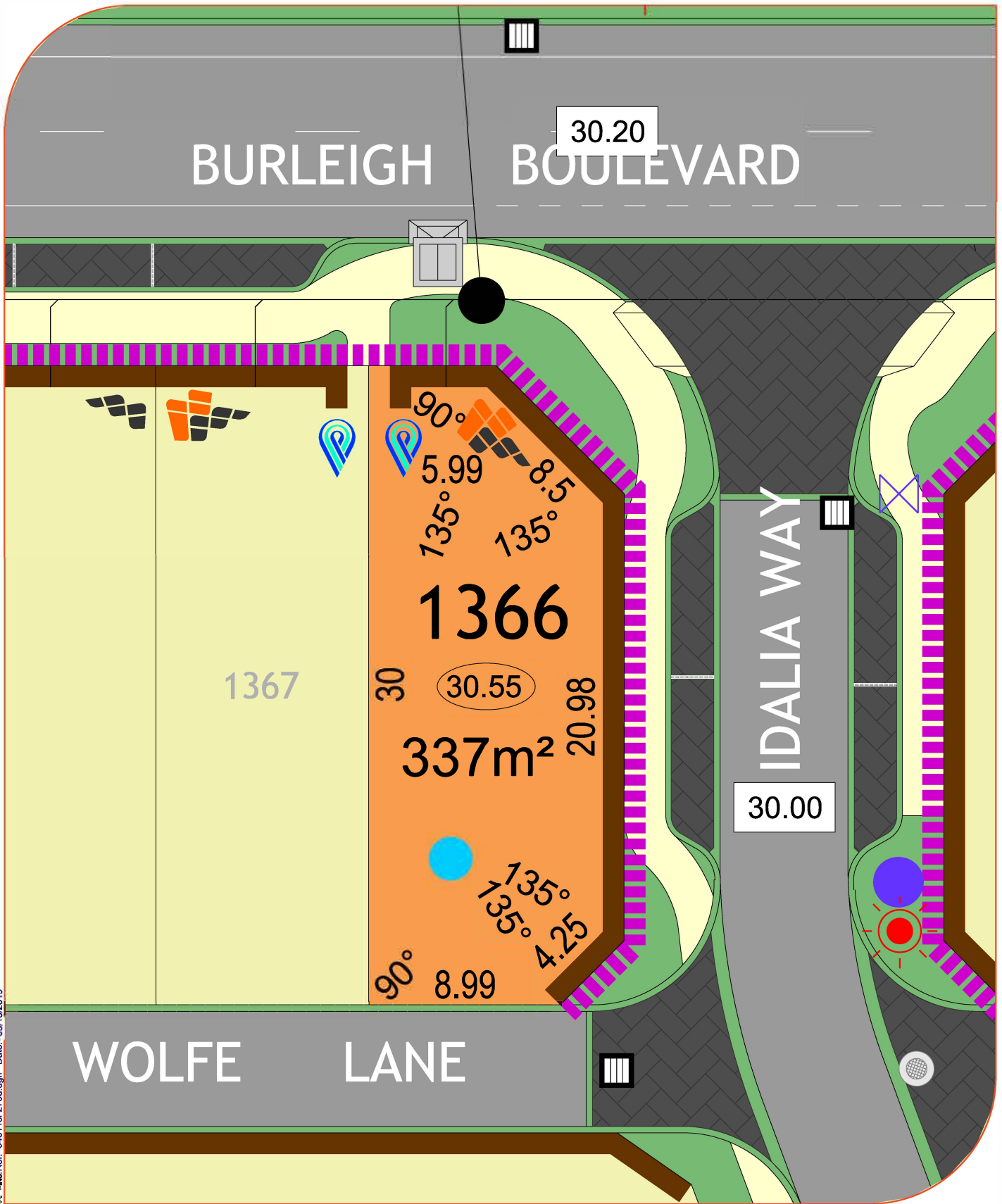


MNG Ref: 94611si-276c.dgn Date: 03/10/2019

LEGEND:

- | | | | | | | | |
|-------------------|------------|----------------|-----------|----------------------------|-----------------------|------------|-------------|
| Drainage Services | Manhole | Side Entry Pit | Grate | Brick Paving | Padmount site | Lot Levels | |
| Sewer Line | Manhole | Connection | | Social Housing | Lot Levels | | Scale 1:250 |
| Electrical | Powerdome | Connection | Lightpole | Footpath | Road Level | | |
| Water Services | Connection | Valve | Hydrant | Retaining Wall | Bushfire Attack Level | BAL 12.5 | |
| | | | 'D' | Vehicle Access Restriction | BAL 19 | BAL 29 | |
| | | | | | BAL 40 | BAL 40 | |

All Dimensions and Areas are subject to survey. The particulars on this brochure are supplied for identification purposes only and shall not be taken as a representation in any aspect on the part of the vendor or its agents. Authorities should be consulted when services are contained within lot boundaries as building restrictions may apply. All retaining walls, services and associated easements are shown exaggerated for legibility.



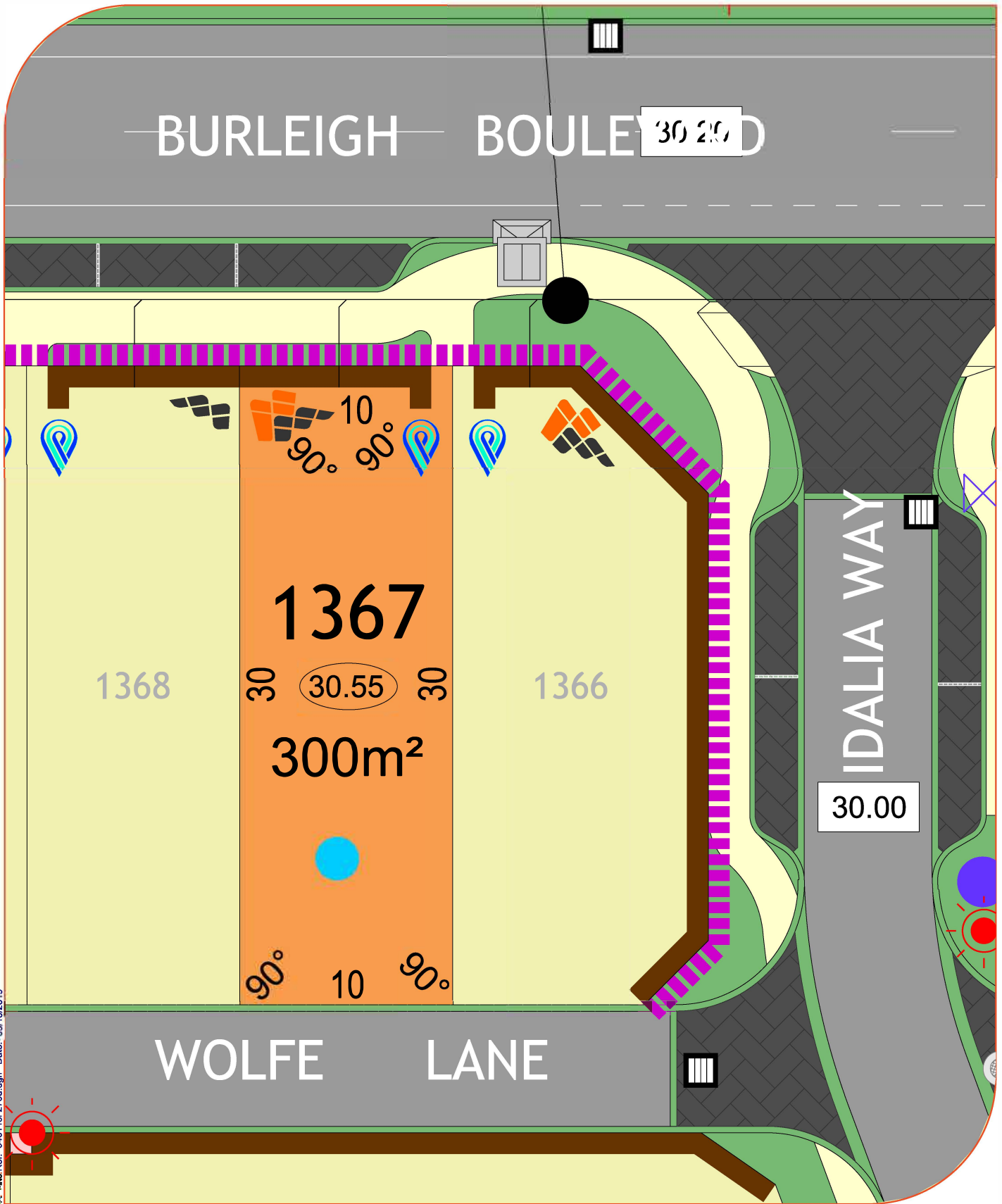
MNG Ref: 94611si-276d.dgn Date: 03/10/2019

LEGEND:

- | | | | | | | | | |
|--------------------------|------------|----------------|-----------|-----------------------------------|--|------------------------------|-------|------------------|
| Drainage Services | Manhole | Side Entry Pit | Grate | Brick Paving | | Padmount site | | NORTH
 |
| Sewer Line | Manhole | Connection | | Social Housing | | Lot Levels | 34.67 | |
| Electrical | Powerdome | Connection | Lightpole | Footpath | | Road Level | 39.50 | |
| Water Services | Connection | Valve | Hydrant | Retaining Wall | | Bushfire Attack Level | | |
| | Deferred | | | Vehicle Access Restriction | | BAL 12.5 | | BAL 29 |
| | | | | | | BAL 19 | | BAL 40 |
| | | | | | | BAL 40 | | |

Scale 1:250

All Dimensions and Areas are subject to survey. The particulars on this brochure are supplied for identification purposes only and shall not be taken as a representation in any aspect on the part of the vendor or its agents. Authorities should be consulted when services are contained within lot boundaries as building restrictions may apply. All retaining walls, services and associated easements are shown exaggerated for legibility.

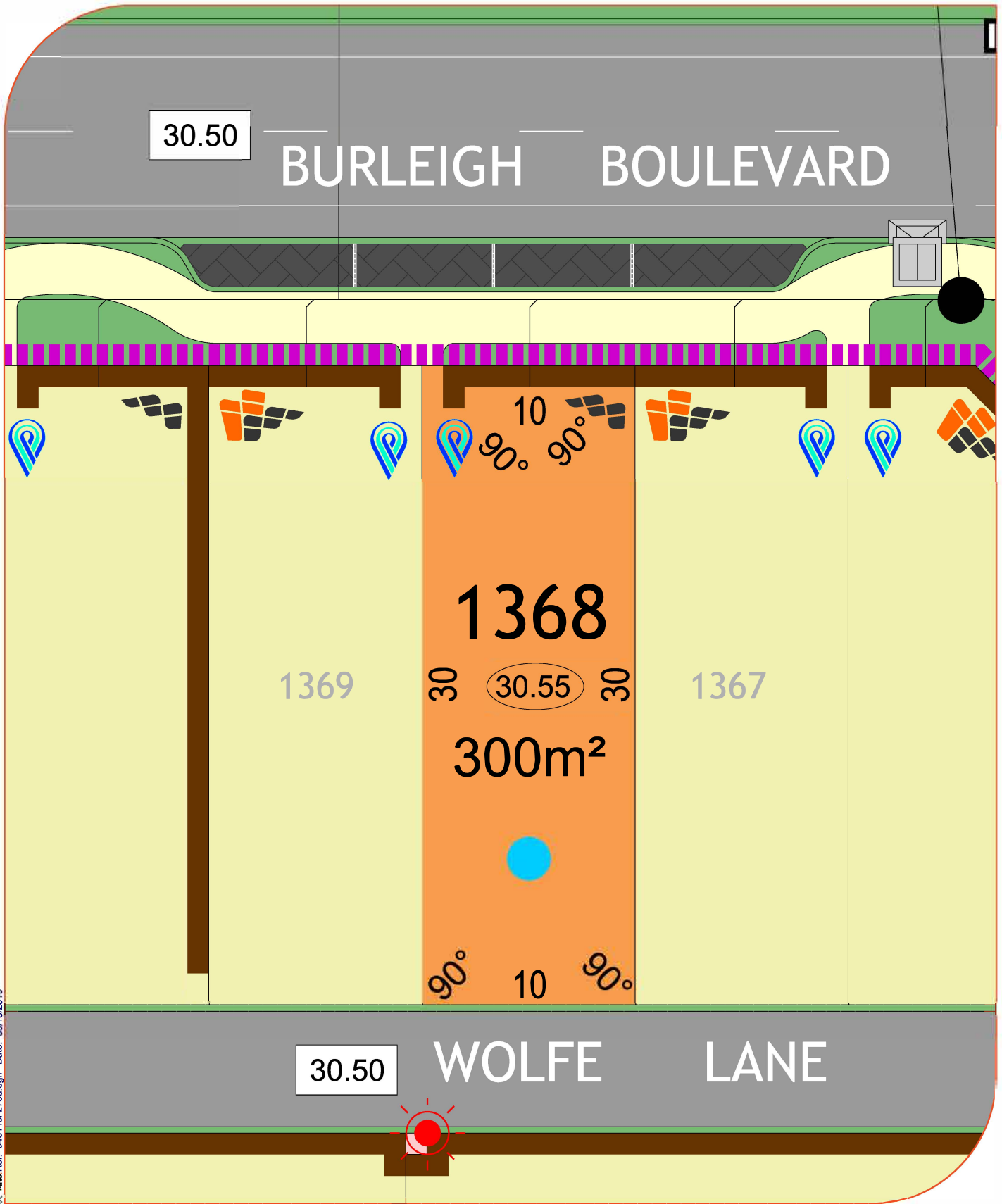


MNG Ref: 94611si-276c.dgn Date: 03/10/2019

LEGEND:

- | | | | | | | | |
|-------------------|------------|----------------|-----------|----------------------------|-----------------------|------------|-------------|
| Drainage Services | Manhole | Side Entry Pit | Grate | Brick Paving | Padmount site | Lot Levels | |
| Sewer Line | Manhole | Connection | | Social Housing | Lot Levels | | Scale 1:250 |
| Electrical | Powerdome | Connection | Lightpole | Footpath | Road Level | | |
| Water Services | Connection | Valve | Hydrant | Retaining Wall | Bushfire Attack Level | BAL 12.5 | |
| | | | 'D' | Vehicle Access Restriction | BAL 19 | BAL 29 | |
| | | | | | BAL 40 | BAL 40 | |

All Dimensions and Areas are subject to survey. The particulars on this brochure are supplied for identification purposes only and shall not be taken as a representation in any aspect on the part of the vendor or its agents. Authorities should be consulted when services are contained within lot boundaries as building restrictions may apply. All retaining walls, services and associated easements are shown exaggerated for legibility.




MNG Ref: 94611si-276d.dgn Date: 03/10/2019

LEGEND:

Drainage Services



Sewer Line



Electrical



Water Services



Brick Paving



Social Housing



Footpath



Retaining Wall



Vehicle Access Restriction



Padmount site



Lot Levels



Road Level



Bushfire Attack Level

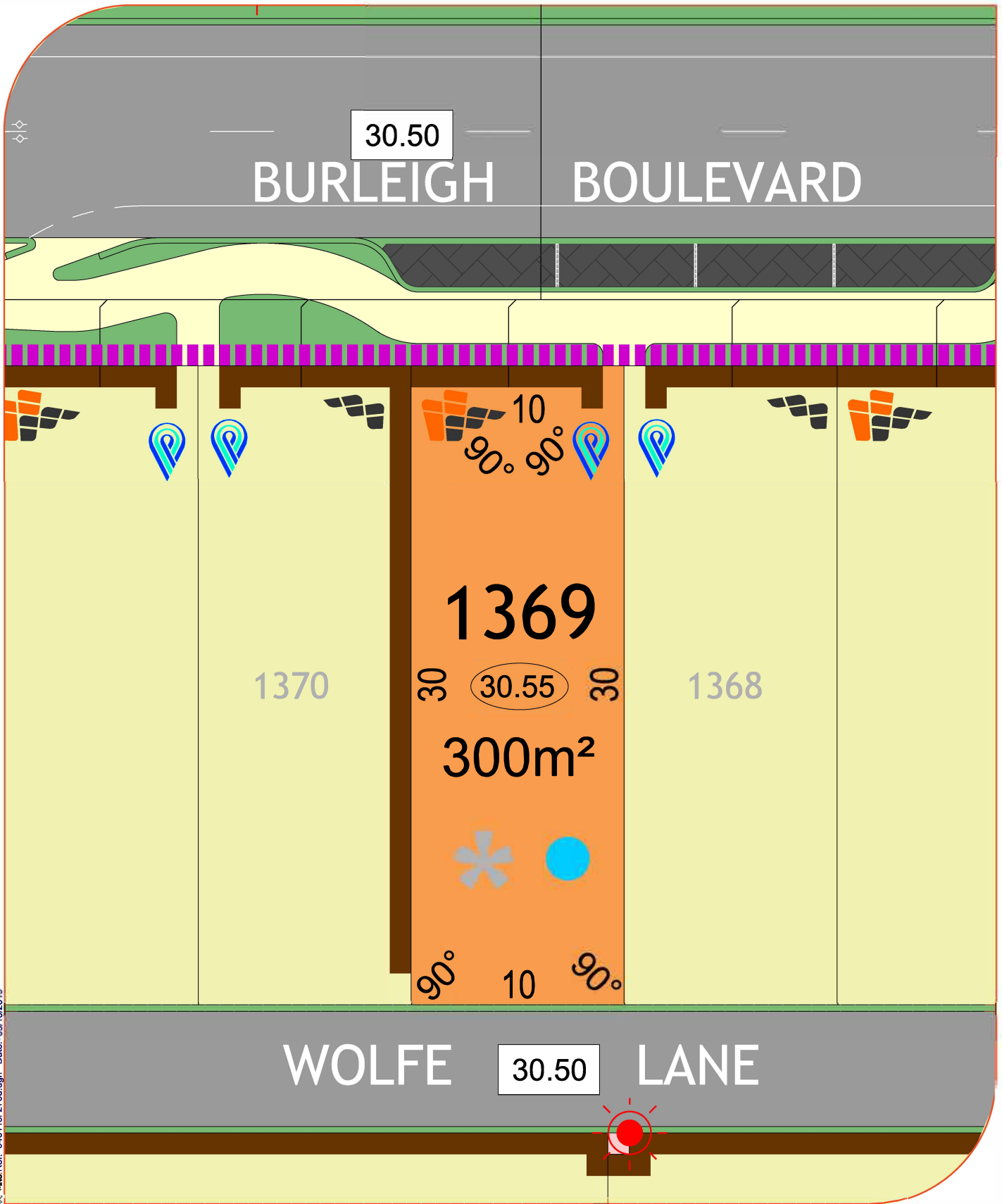


NORTH



Scale 1:250

All Dimensions and Areas are subject to survey. The particulars on this brochure are supplied for identification purposes only and shall not be taken as a representation in any aspect on the part of the vendor or its agents. Authorities should be consulted when services are contained within lot boundaries as building restrictions may apply. All retaining walls, services and associated easements are shown exaggerated for legibility.

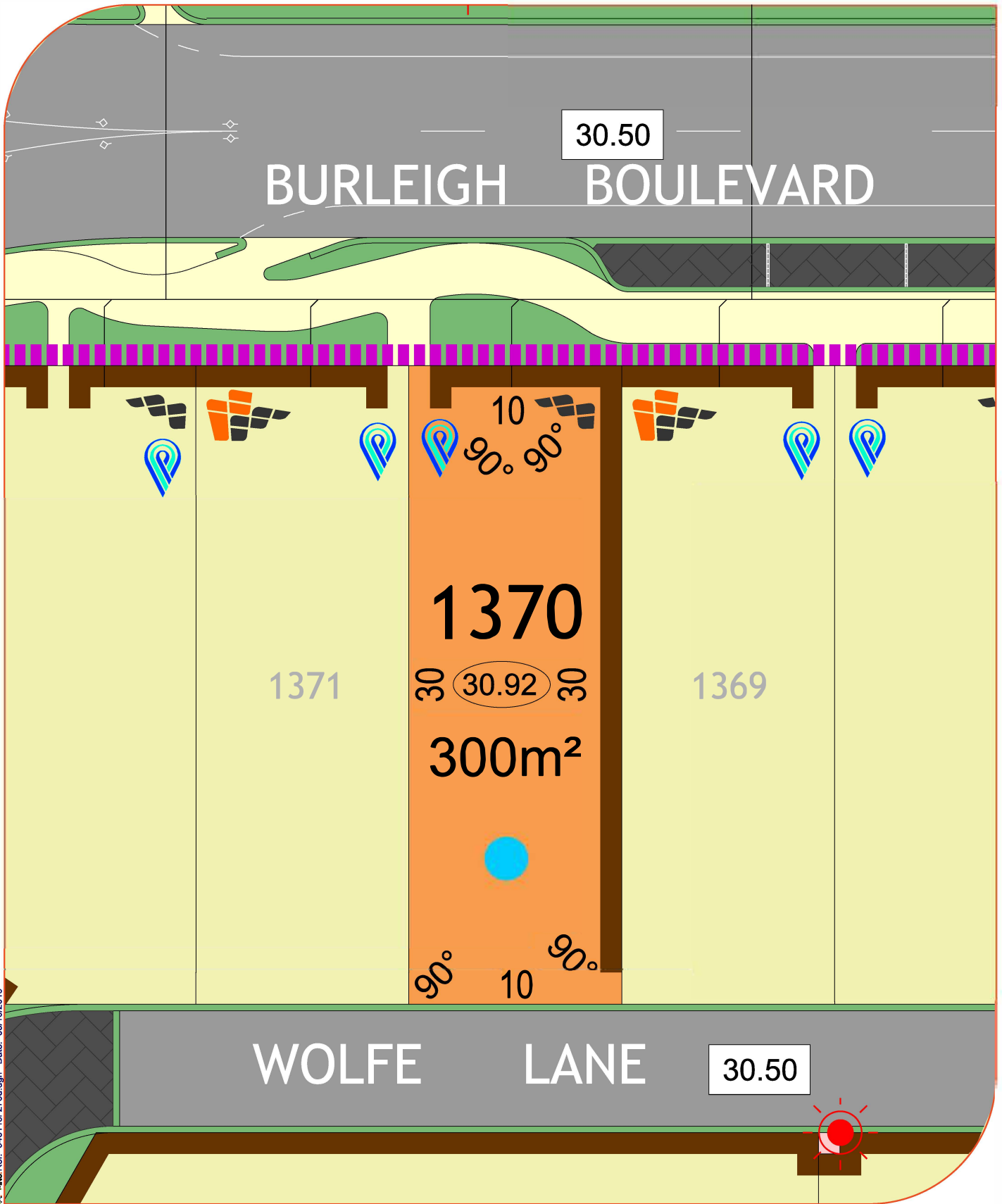


MNG Ref: 94611rsi-276c.dgn Date: 03/10/2019

LEGEND:

- | | | | |
|---|--|---|---|
| <p>Drainage Services</p> <ul style="list-style-type: none"> Manhole Side Entry Pit Grate <p>Sewer Line</p> <ul style="list-style-type: none"> Manhole Connection <p>Electrical</p> <ul style="list-style-type: none"> Powerdome Connection Lightpole <p>Water Services</p> <ul style="list-style-type: none"> Connection Valve Hydrant Deferred | <p>Brick Paving</p> <p>Social Housing</p> <p>Footpath</p> <p>Retaining Wall</p> <p>Vehicle Access Restriction</p> | <p>Padmount site</p> <p>Lot Levels</p> <p>Road Level</p> <p>Bushfire Attack Level</p> <p>BAL 12.5</p> <p>BAL 19</p> <p>BAL 29</p> <p>BAL 40</p> | <p>NORTH</p> <p>Scale 1:250</p> |
|---|--|---|---|

All Dimensions and Areas are subject to survey. The particulars on this brochure are supplied for identification purposes only and shall not be taken as a representation in any aspect on the part of the vendor or its agents. Authorities should be consulted when services are contained within lot boundaries as building restrictions may apply. All retaining walls, services and associated easements are shown exaggerated for legibility.



MNG Ref- 94611rsi-276a.dgn Date- 03/10/2019

LEGEND:

- Drainage Services**
 Manhole, Side Entry Pit, Grate
- Sewer Line**
 Manhole, Connection
- Electrical**
 Powerdome, Connection, Lightpole
- Water Services**
 Connection, Valve, Hydrant, Deferred

- Brick Paving
- Social Housing
- Footpath
- Retaining Wall
- Vehicle Access Restriction

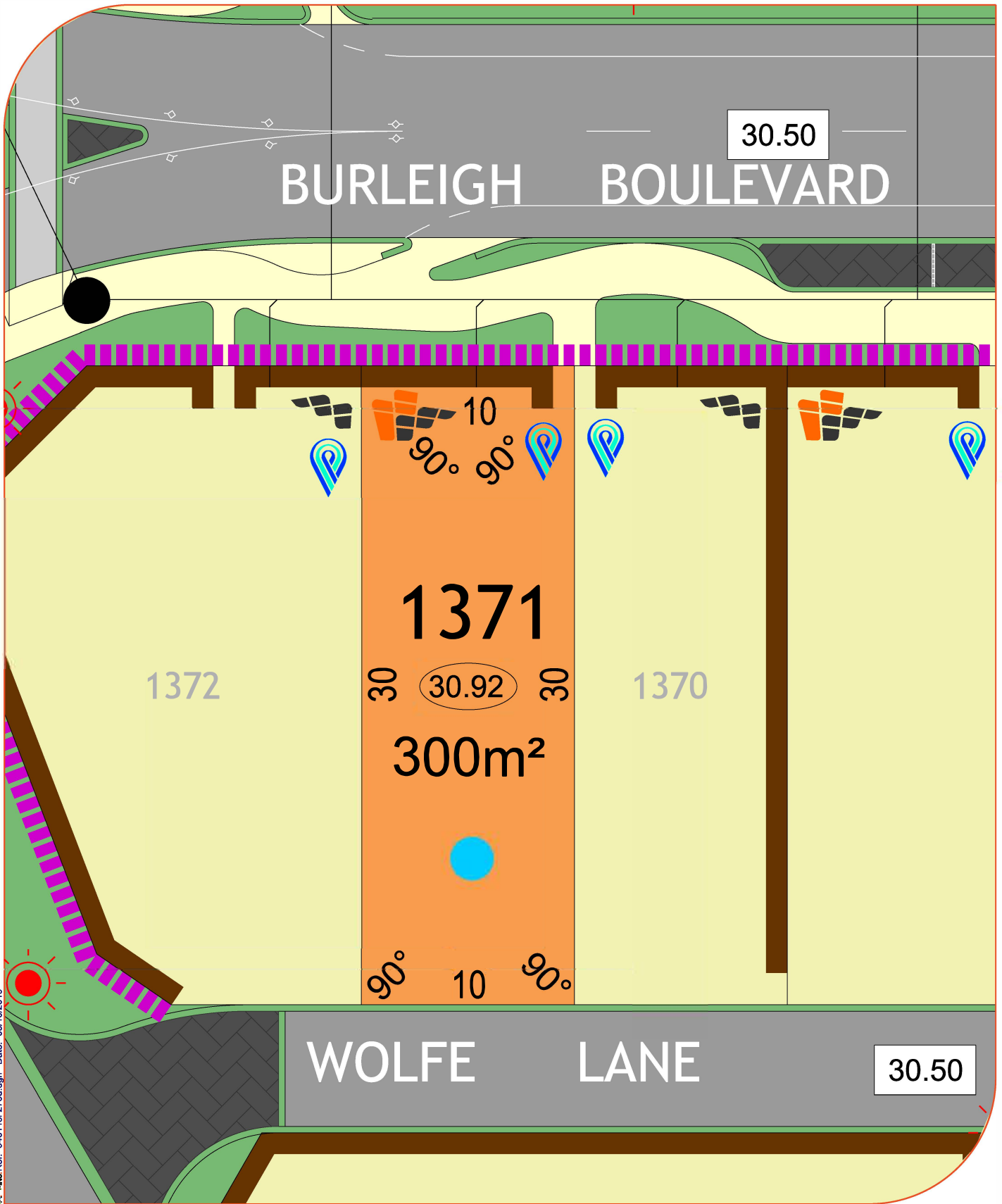
- Padmount site
- Lot Levels
 34.67
- Road Level
 39.50
- Bushfire Attack Level
 BAL 12.5, BAL 19, BAL 29, BAL 40

NORTH



Scale 1:250

All Dimensions and Areas are subject to survey. The particulars on this brochure are supplied for identification purposes only and shall not be taken as a representation in any aspect on the part of the vendor or its agents. Authorities should be consulted when services are contained within lot boundaries as building restrictions may apply. All retaining walls, services and associated easements are shown exaggerated for legibility.

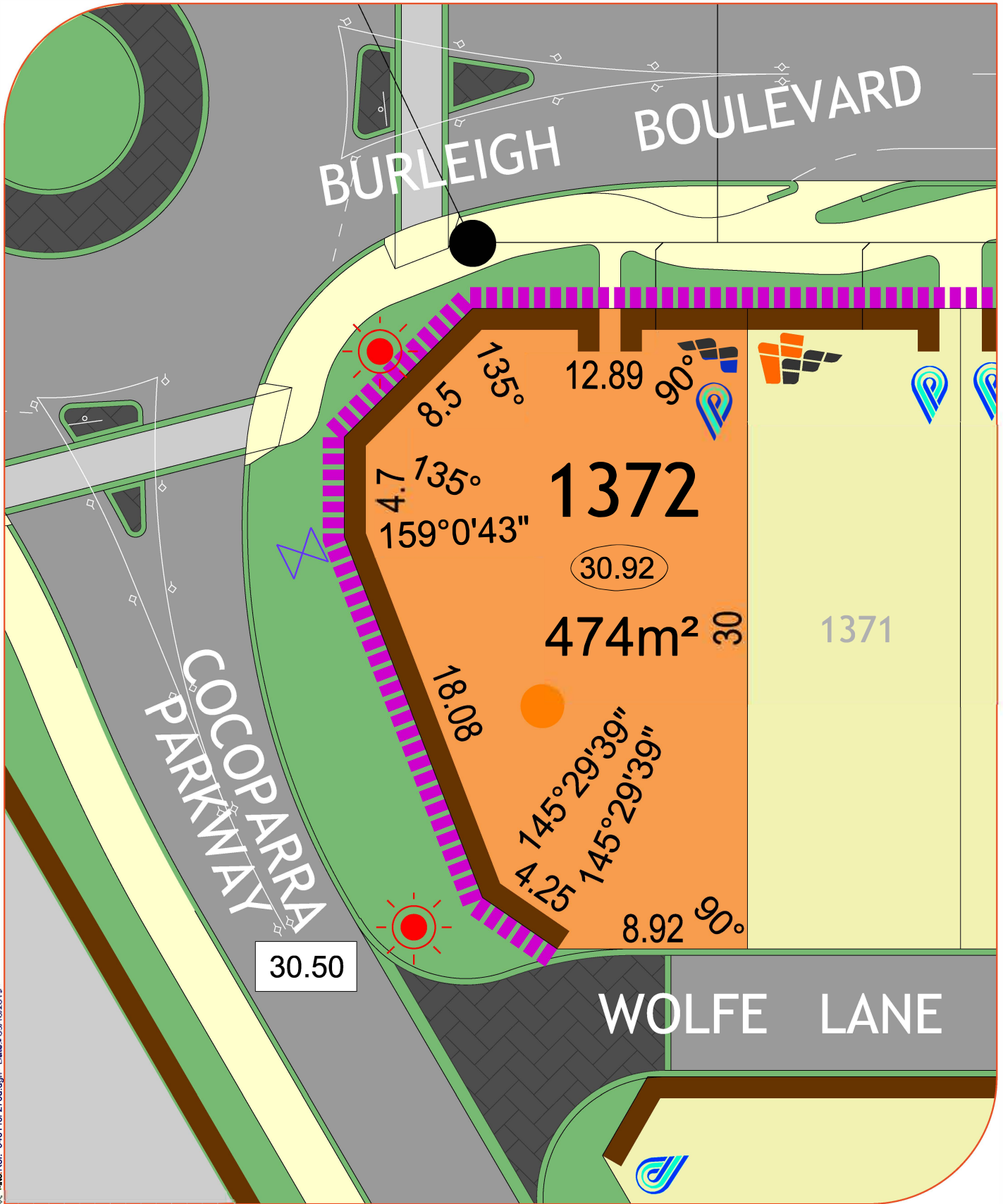


MNG Ref.- 94611rsi-276d.dgn Date.- 03/10/2019

LEGEND:

- | | | | | | | |
|--------------------------|--|-----------------------------------|--|------------------------------|--|--|
| Drainage Services | <ul style="list-style-type: none"> Manhole Side Entry Pit Grate | Brick Paving | | Padmount site | | <p>NORTH</p>
<p>Scale 1:250</p> |
| Sewer Line | <ul style="list-style-type: none"> Manhole Connection | Social Housing | | Lot Levels | (34.67) | |
| Electrical | <ul style="list-style-type: none"> Powerdome Connection Lightpole | Footpath | | Road Level | (39.50) | |
| Water Services | <ul style="list-style-type: none"> Connection Valve Hydrant 'D' Deferred | Retaining Wall | | Bushfire Attack Level | <ul style="list-style-type: none"> BAL 12.5 BAL 19 BAL 29 BAL 40 | |
| | | Vehicle Access Restriction | | | | |

All Dimensions and Areas are subject to survey. The particulars on this brochure are supplied for identification purposes only and shall not be taken as a representation in any aspect on the part of the vendor or its agents. Authorities should be consulted when services are contained within lot boundaries as building restrictions may apply. All retaining walls, services and associated easements are shown exaggerated for legibility.



MNG Ref: 94611si-276d.dgn Date: 03/10/2019

LEGEND:

Drainage Services	Manhole	Side Entry Pit	Grate	Brick Paving		Padmount site		NORTH
Sewer Line	Manhole	Connection		Social Housing		Lot Levels	(34.67)	
Electrical	Powerdome	Connection	Lightpole	Footpath		Road Level	(39.50)	
Water Services	Connection	Valve	Hydrant	Retaining Wall		Bushfire Attack Level		
			'D'	Vehicle Access Restriction		BAL 12.5		BAL 29
			Deferred			BAL 19		BAL 40
						BAL 40		

All Dimensions and Areas are subject to survey. The particulars on this brochure are supplied for identification purposes only and shall not be taken as a representation in any aspect on the part of the vendor or its agents. Authorities should be consulted when services are contained within lot boundaries as building restrictions may apply. All retaining walls, services and associated easements are shown exaggerated for legibility.