

MNG Ref. 94611rsi-286a.dgn Date: 02/08/2019

LEGEND:

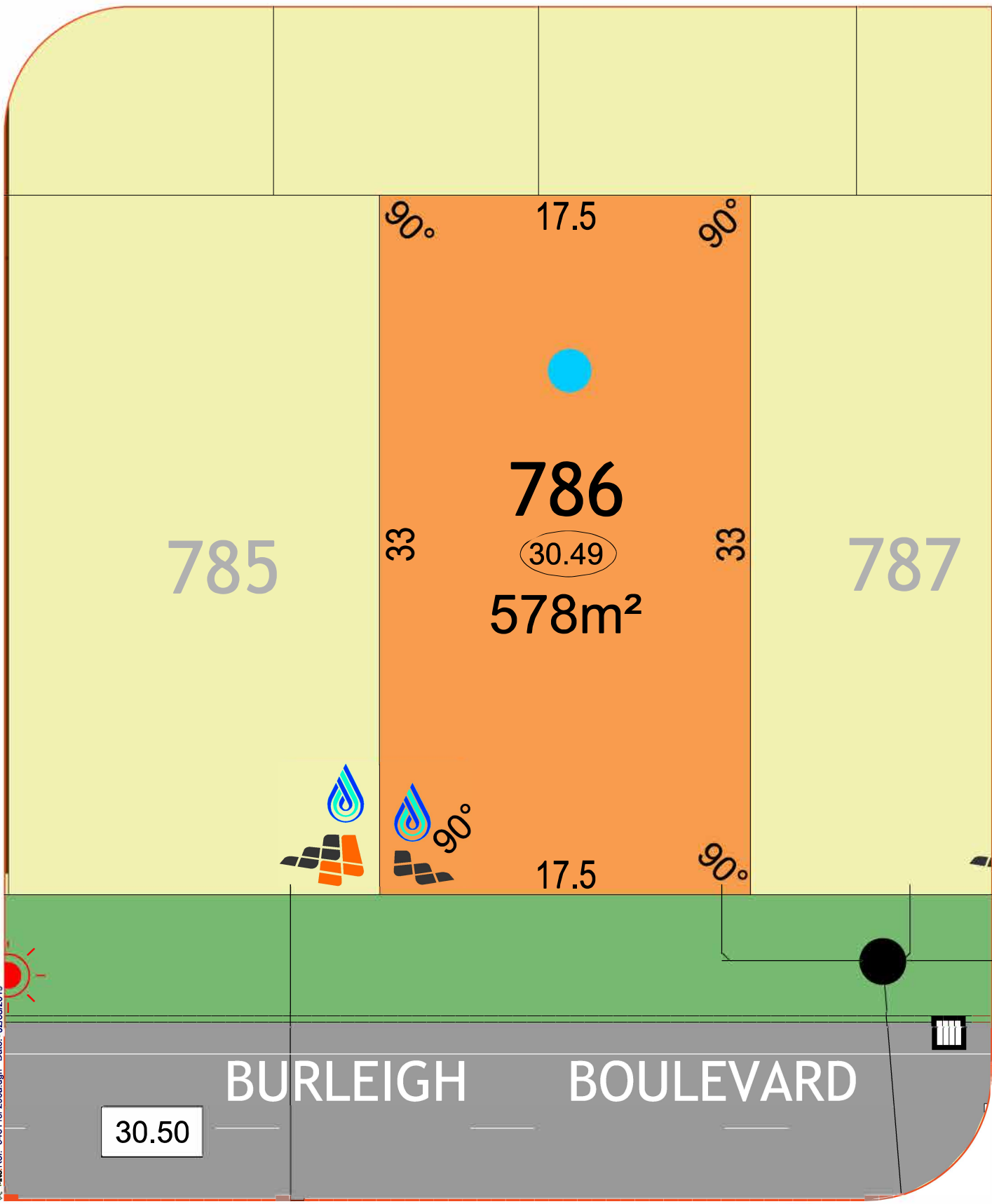
- | | | | | | |
|--------------------------|--|-----------------------------------|--|------------------------------|--|
| Drainage Services | Manhole
Side Entry Pit
Grate | Brick Paving | | Padmount site | |
| Sewer Line | Sewer Line
Manhole
Connection | Social Housing | | Lot Levels | 34.67 |
| Electrical | Powerdome
Connection
Lightpole | Footpath | | Road Level | 39.50 |
| Water Services | Connection
Valve
Hydrant
Deferred | Retaining Wall | | Bushfire Attack Level | BAL 12.5
BAL 19
BAL 29
BAL 40 |
| | | Vehicle Access Restriction | | | NORTH

Scale 1:250 |

All Dimensions and Areas are subject to survey. The particulars on this brochure are supplied for identification purposes only and shall not be taken as a representation in any aspect on the part of the vendor or its agents. Authorities should be consulted when services are contained within lot boundaries as building restrictions may apply. All retaining walls, services and associated easements are shown exaggerated for legibility.



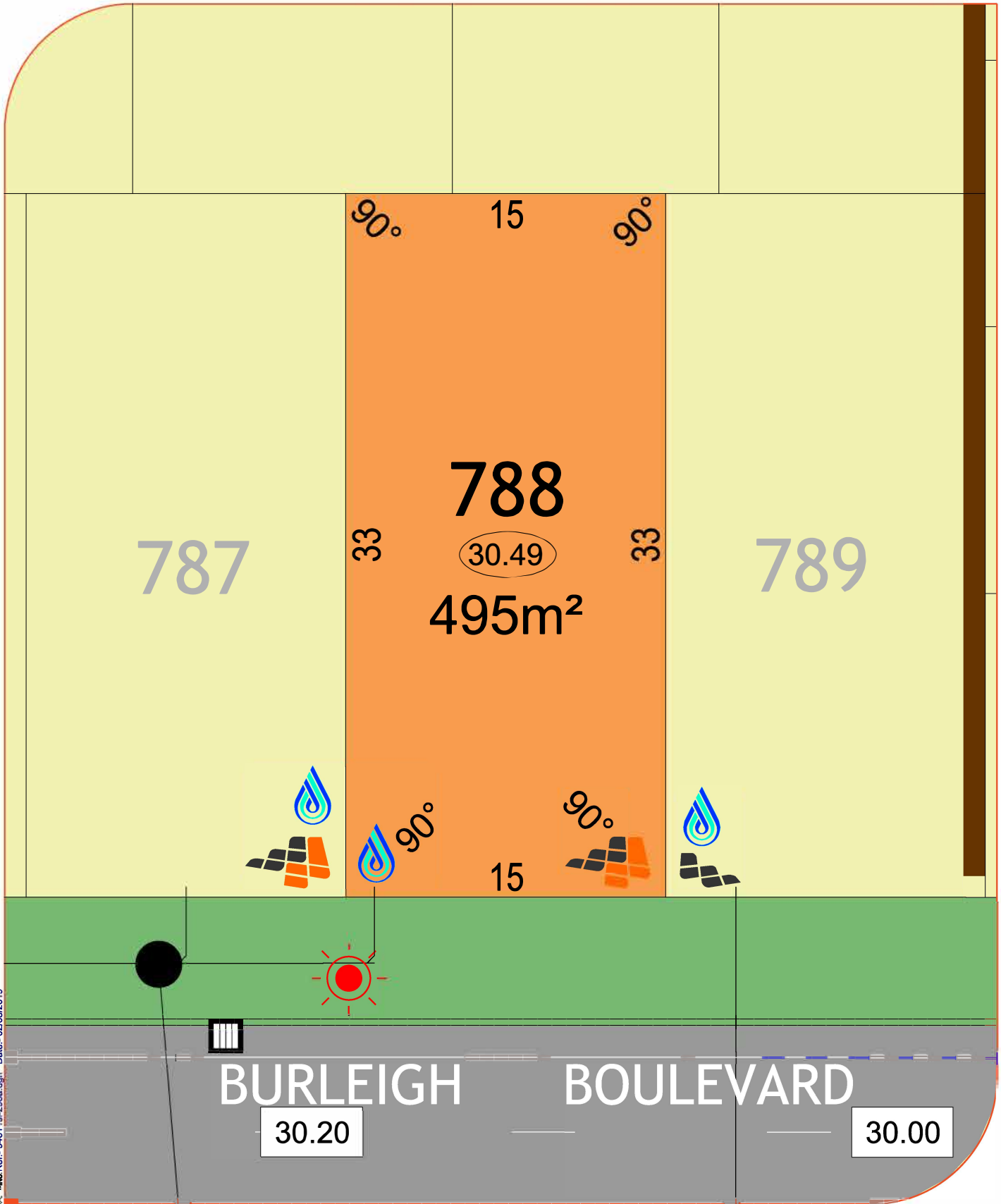
MNG Ref- 94611si-256a.dgn Date- 02/08/2019



LEGEND:

- | | | | | | | | | |
|-------------------|------------|----------------|-----------|----------------------------|--|-----------------------|--------|------------------|
| Drainage Services | Manhole | Side Entry Pit | Grate | Brick Paving | | Padmount site | | NORTH
 |
| Sewer Line | Manhole | Connection | | Social Housing | | Lot Levels | 34.67 | |
| Electrical | Powerdome | Connection | Lightpole | Footpath | | Road Level | 39.50 | |
| Water Services | Connection | Valve | Hydrant | Retaining Wall | | Bushfire Attack Level | | |
| | | Deferred | | Vehicle Access Restriction | | BAL 12.5 | BAL 29 | |
| | | | | | | BAL 19 | BAL 40 | |

All Dimensions and Areas are subject to survey. The particulars on this brochure are supplied for identification purposes only and shall not be taken as a representation in any aspect on the part of the vendor or its agents. Authorities should be consulted when services are contained within lot boundaries as building restrictions may apply. All retaining walls, services and associated easements are shown exaggerated for legibility.



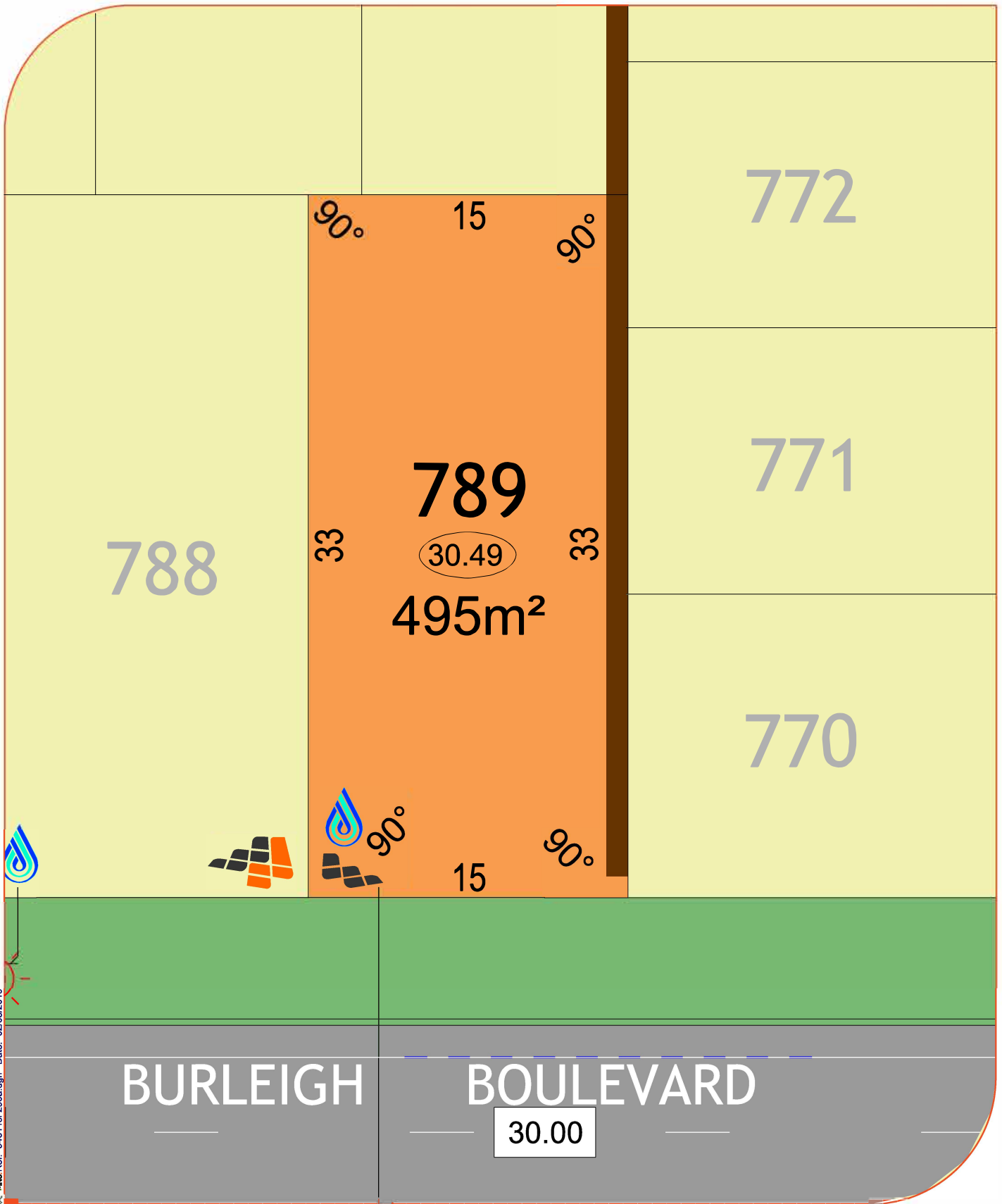
MNG Ref- 94611s-256a.dgn Date- 02/08/2019

LEGEND:

- | | | | | | | | |
|-------------------|------------|----------------|-----------|----------------------------|-----------------------|------------|-------------|
| Drainage Services | Manhole | Side Entry Pit | Grate | Brick Paving | Padmount site | Lot Levels | |
| Sewer Line | Manhole | Connection | | Social Housing | Lot Levels | | Scale 1:250 |
| Electrical | Powerdome | Connection | Lightpole | Footpath | Road Level | | |
| Water Services | Connection | Valve | Hydrant | Retaining Wall | Bushfire Attack Level | BAL 12.5 | |
| | | | Deferred | Vehicle Access Restriction | BAL 19 | BAL 29 | |
| | | | | | BAL 40 | BAL 40 | |

All Dimensions and Areas are subject to survey. The particulars on this brochure are supplied for identification purposes only and shall not be taken as a representation in any aspect on the part of the vendor or its agents. Authorities should be consulted when services are contained within lot boundaries as building restrictions may apply. All retaining walls, services and associated easements are shown exaggerated for legibility.





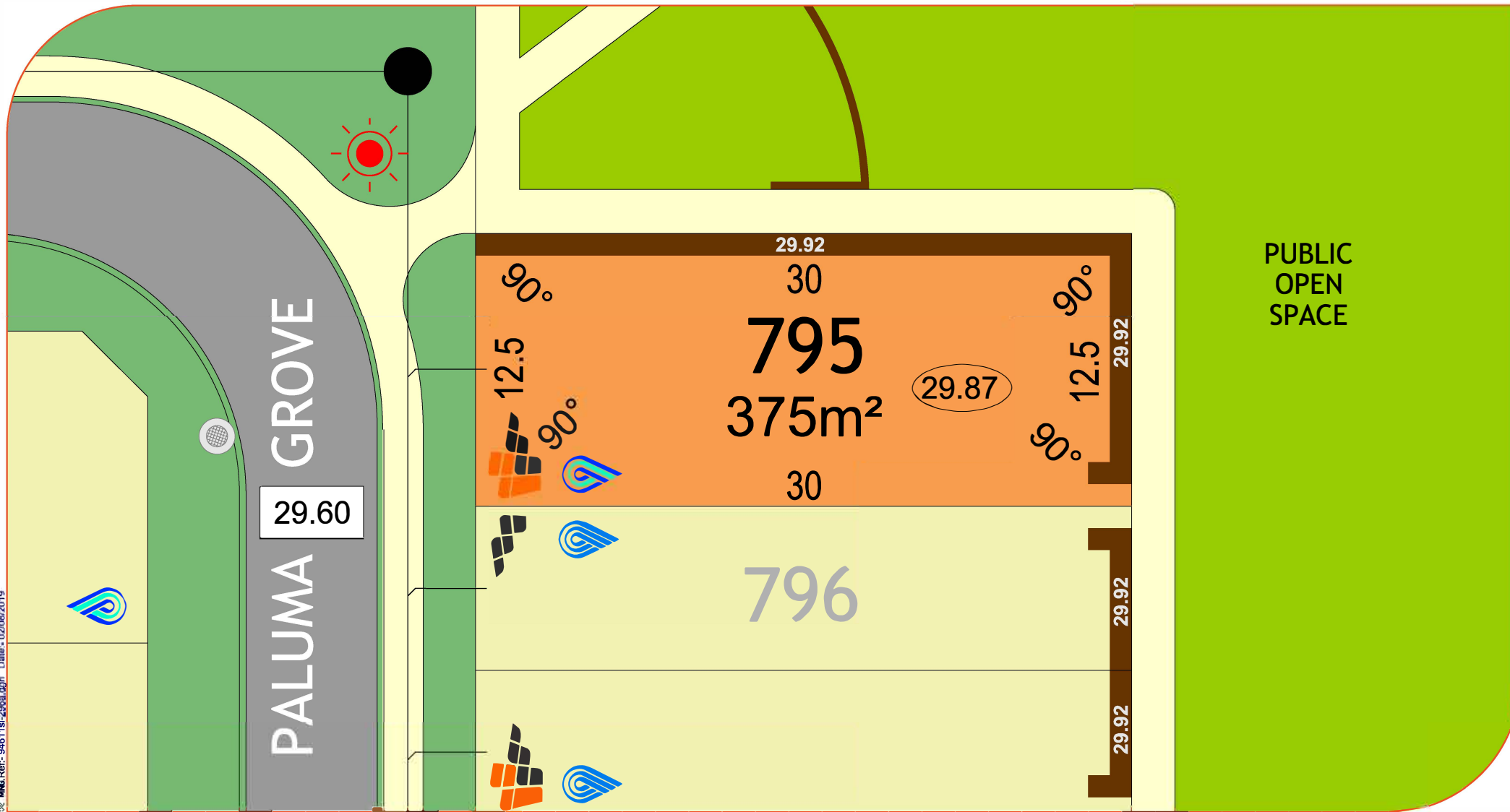
MNG Ref. 94611si-286a.dgn Date: 02/08/2019

LEGEND:

- | | | | |
|---|--|--|---|
| <p>Drainage Services</p> <ul style="list-style-type: none"> Manhole Side Entry Pit Grate <p>Sewer Line</p> <ul style="list-style-type: none"> Manhole Connection <p>Electrical</p> <ul style="list-style-type: none"> Powerdome Connection Lightpole <p>Water Services</p> <ul style="list-style-type: none"> Connection Valve Hydrant Deferred | <p>Brick Paving</p> <p>Social Housing</p> <p>Footpath</p> <p>Retaining Wall</p> <p>Vehicle Access Restriction</p> | <p>Padmount site</p> <p>Lot Levels</p> <p>Road Level</p> <p>Bushfire Attack Level</p> <ul style="list-style-type: none"> BAL 12.5 BAL 19 BAL 29 BAL 40 | <p>NORTH</p> <p>Scale 1:250</p> |
|---|--|--|---|

All Dimensions and Areas are subject to survey. The particulars on this brochure are supplied for identification purposes only and shall not be taken as a representation in any aspect on the part of the vendor or its agents. Authorities should be consulted when services are contained within lot boundaries as building restrictions may apply. All retaining walls, services and associated easements are shown exaggerated for legibility.

MWS Ref: 94611sl-206a.dgn Date: 02/08/2019



LEGEND:

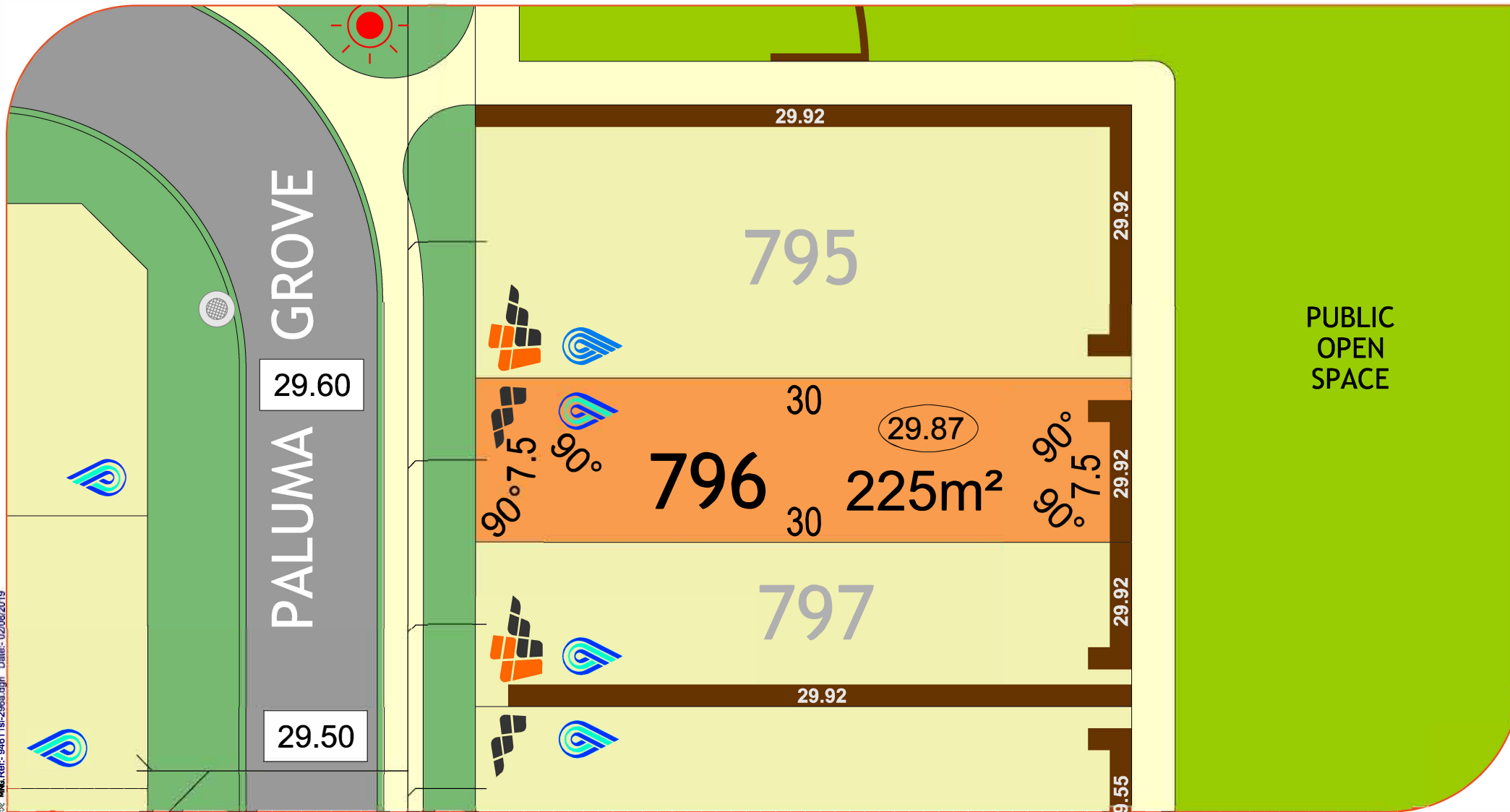
- | | | | | | | | | | | | | | |
|--------------------------|------------|----------------|---------|-----------------------|-----------|------------|-----------|-----------------------------------|--|----------------------|-------|------------------------------|--------------|
| Drainage Services | Manhole | Side Entry Pit | Grate | Electrical | Powerdome | Connection | Lightpole | Footpath | | Lot Levels | 34.67 | Bushfire Attack Level | NORTH |
| Sewer Line | Manhole | Connection | | Brick Paving | | | | Retaining Wall with Height | | Road Level | 39.50 | BAL 12.5 | BAL 29 |
| Water Services | Connection | Valve | Hydrant | Social Housing | | | | Vehicle Access Restriction | | Padmount site | | BAL 19 | BAL 40 |
| | 'D' | | | | | | | | | | | | |

All Dimensions and Areas are subject to survey. The particulars on this brochure are supplied for identification purposes only and shall not be taken as a representation in any aspect on the part of the vendor or its agents. Authorities should be consulted when services are contained within lot boundaries as building restrictions may apply. All retaining walls, services and associated easements are shown exaggerated for legibility.

Scale 1:250



MWS Ref: 94611sl-296a.dgn Date: 02/08/2019



LEGEND:


- | | | | | | | | | | | | | | |
|--------------------------|------------|----------------|---------|-----------------------|-----------|------------|-----------|-----------------------------------|--|----------------------|-------|------------------------------|--------------|
| Drainage Services | Manhole | Side Entry Pit | Grate | Electrical | Powerdome | Connection | Lightpole | Footpath | | Lot Levels | 34.67 | Bushfire Attack Level | NORTH |
| Sewer Line | Manhole | Connection | | Brick Paving | | | | Retaining Wall with Height | | Road Level | 39.50 | BAL 12.5 | BAL 29 |
| Water Services | Connection | Valve | Hydrant | Social Housing | | | | Vehicle Access Restriction | | Padmount site | | BAL 19 | BAL 40 |
| | 'D' | | | | | | | | | | | | |

All Dimensions and Areas are subject to survey. The particulars on this brochure are supplied for identification purposes only and shall not be taken as a representation in any aspect on the part of the vendor or its agents. Authorities should be consulted when services are contained within lot boundaries as building restrictions may apply. All retaining walls, services and associated easements are shown exaggerated for legibility.

Scale 1:250



MWA Ref: 94611sl-296a.dgn Date: 02/08/2019



LEGEND:

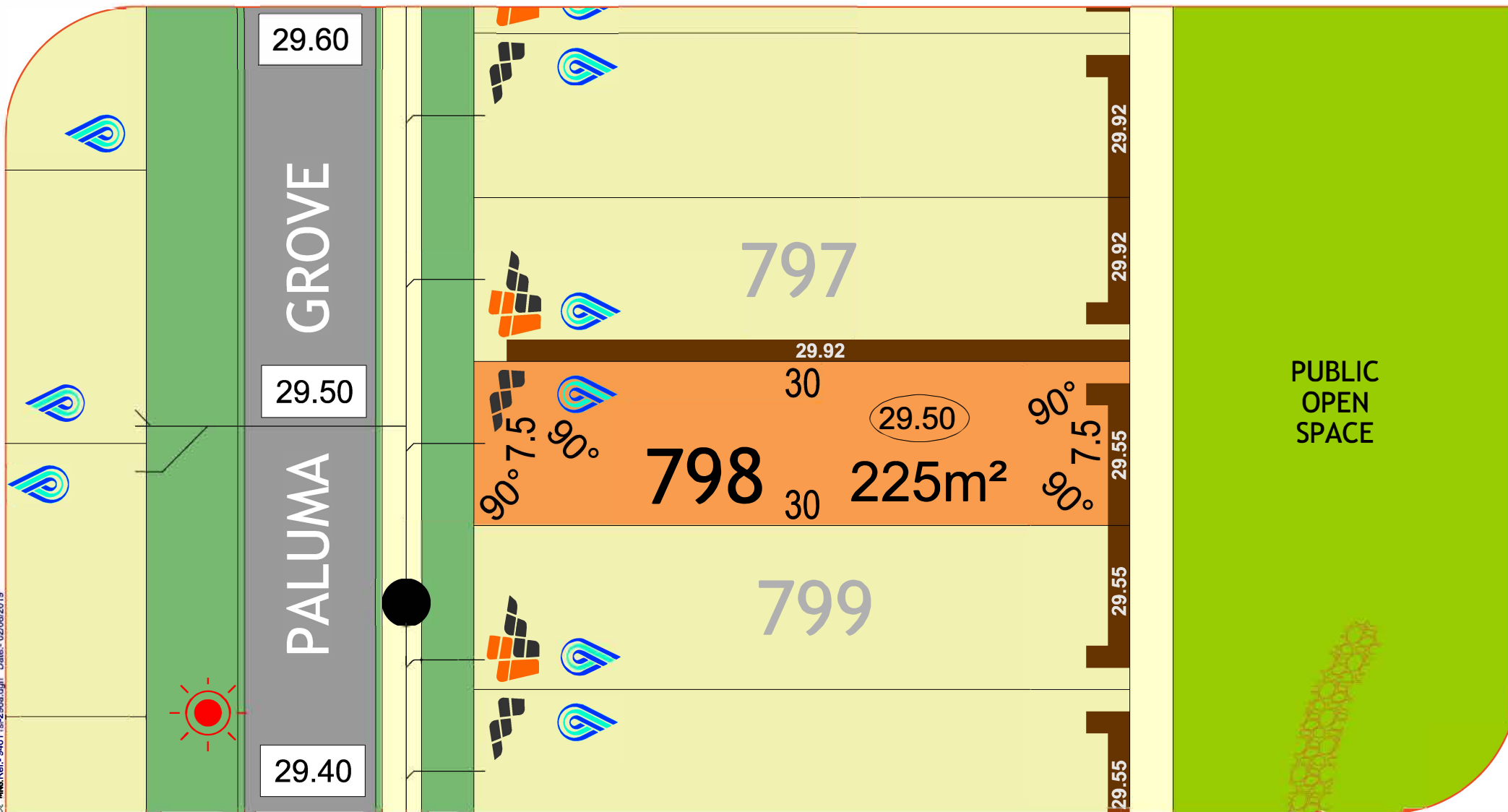
- | | | | | | | | | | | | | | |
|--------------------------|------------|-----------------|---------|-----------------------|-----------|------------|-----------|-----------------------------------|--|----------------------|---------|------------------------------|--------------|
| Drainage Services | Manhole | Side Entry Pit | Grate | Electrical | Powerdome | Connection | Lightpole | Footpath | | Lot Levels | (34.67) | Bushfire Attack Level | NORTH |
| Sewer Line | Manhole | Connection | | Brick Paving | | | | Retaining Wall with Height | | Road Level | (39.50) | BAL 12.5 | BAL 29 |
| Water Services | Connection | Valve | Hydrant | Social Housing | | | | Vehicle Access Restriction | | Padmount site | | BAL 19 | BAL 40 |
| | 'D' | Deferred | | | | | | | | | | | |

All Dimensions and Areas are subject to survey. The particulars on this brochure are supplied for identification purposes only and shall not be taken as a representation in any aspect on the part of the vendor or its agents. Authorities should be consulted when services are contained within lot boundaries as building restrictions may apply. All retaining walls, services and associated easements are shown exaggerated for legibility.

Scale 1:250



MWA Ref: 94611sl-206a.dgn Date: 02/08/2019



LEGEND:


- | | | | | | | | | | | | | | |
|--------------------------|------------|----------------|---------|-----------------------|-----------|------------|-----------|-----------------------------------|--|----------------------|-------|------------------------------|--------------|
| Drainage Services | Manhole | Side Entry Pit | Grate | Electrical | Powerdome | Connection | Lightpole | Footpath | | Lot Levels | 34.67 | Bushfire Attack Level | NORTH |
| Sewer Line | Manhole | Connection | | Brick Paving | | | | Retaining Wall with Height | | Road Level | 39.50 | BAL 12.5 | BAL 29 |
| Water Services | Connection | Valve | Hydrant | Social Housing | | | | Vehicle Access Restriction | | Padmount site | | BAL 19 | BAL 40 |
| | 'D' | | | | | | | | | | | | |

All Dimensions and Areas are subject to survey. The particulars on this brochure are supplied for identification purposes only and shall not be taken as a representation in any aspect on the part of the vendor or its agents. Authorities should be consulted when services are contained within lot boundaries as building restrictions may apply. All retaining walls, services and associated easements are shown exaggerated for legibility.

Scale 1:250



MWA Ref: 94611sl-296a.dgn Date: 02/08/2019



LEGEND:

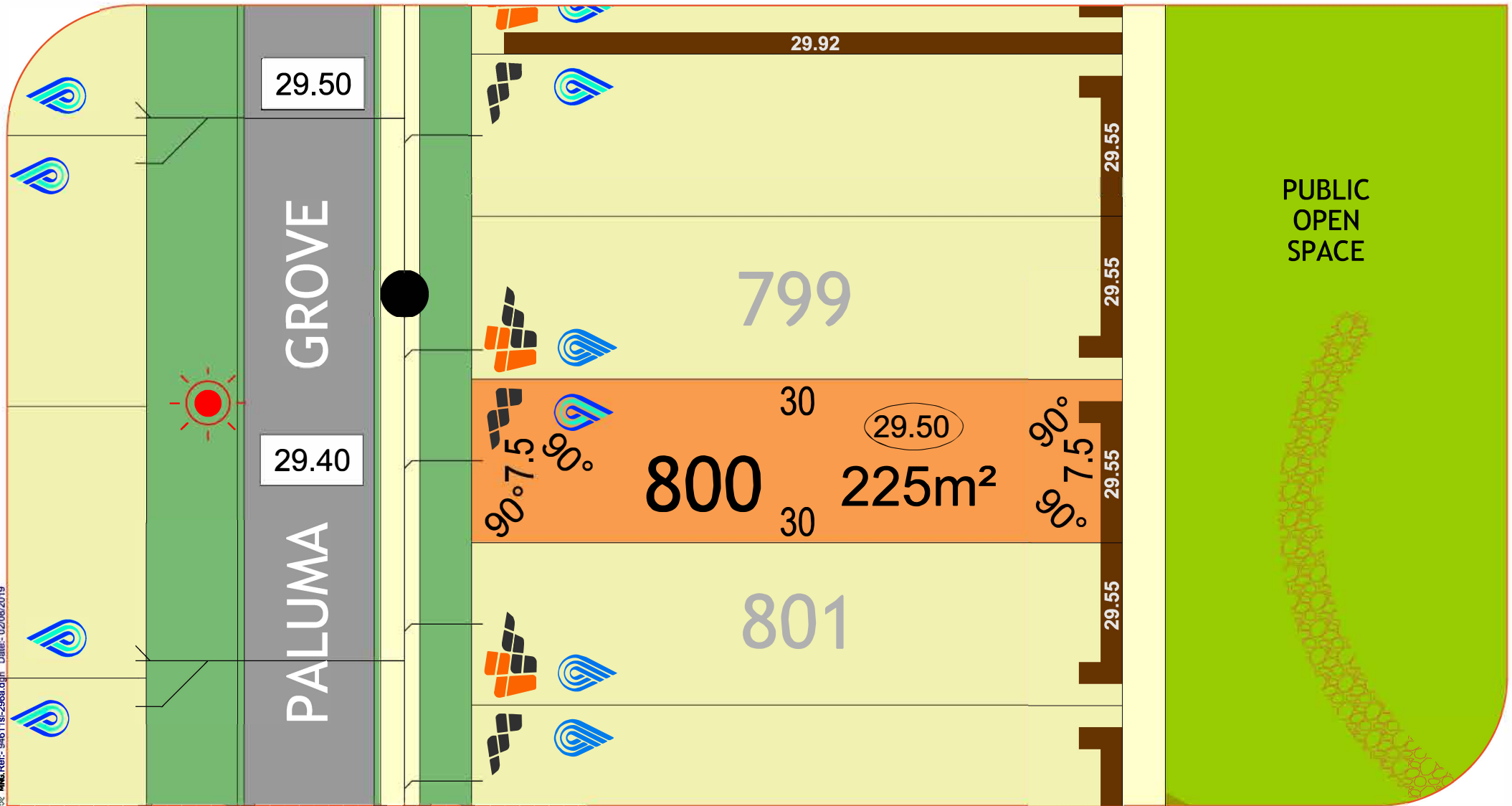
- | | | | | | | | | | | | | | |
|--------------------------|------------|----------------|---------|-----------------------|-----------|------------|-----------|-----------------------------------|--|----------------------|--|------------------------------|--------------|
| Drainage Services | Manhole | Side Entry Pit | Grate | Electrical | Powerdome | Connection | Lightpole | Footpath | | Lot Levels | | Bushfire Attack Level | NORTH |
| Sewer Line | Manhole | Connection | | Brick Paving | | | | Retaining Wall with Height | | Road Level | | BAL 12.5 | BAL 29 |
| Water Services | Connection | Valve | Hydrant | Social Housing | | | | Vehicle Access Restriction | | Padmount site | | BAL 19 | BAL 40 |
| | 'D' | Deferred | | | | | | | | | | | |

All Dimensions and Areas are subject to survey. The particulars on this brochure are supplied for identification purposes only and shall not be taken as a representation in any aspect on the part of the vendor or its agents. Authorities should be consulted when services are contained within lot boundaries as building restrictions may apply. All retaining walls, services and associated easements are shown exaggerated for legibility.

Scale 1:250



MWS Ref: 94611sl-296a.dgn Date: 02/08/2019



LEGEND:

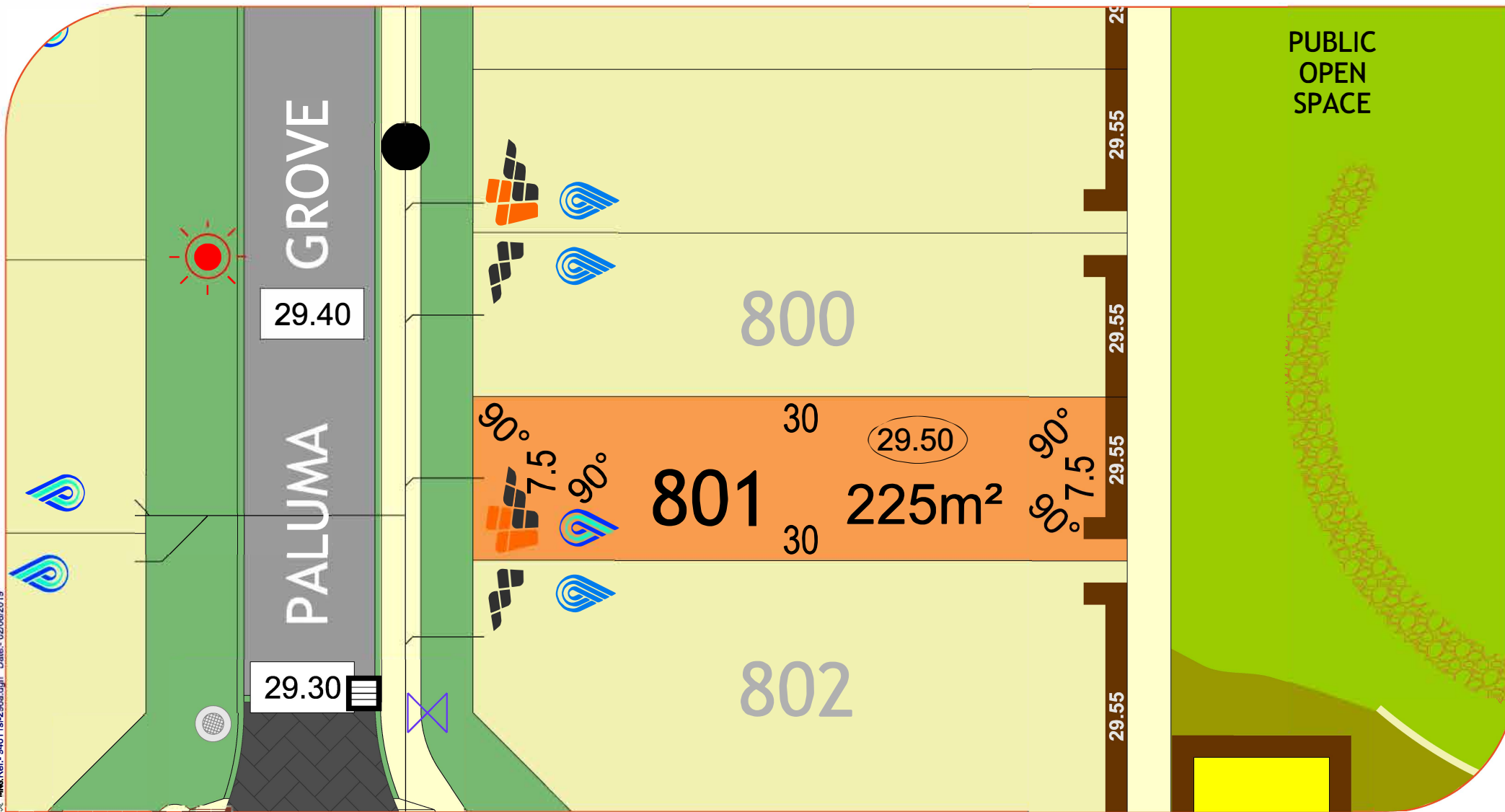
- | | | | | | | | | | | | | | |
|--------------------------|------------|----------------|---------|-----------------------|-----------|------------|-----------|-----------------------------------|--|----------------------|-------|------------------------------|--------------|
| Drainage Services | Manhole | Side Entry Pit | Grate | Electrical | Powerdome | Connection | Lightpole | Footpath | | Lot Levels | 34.67 | Bushfire Attack Level | NORTH |
| Sewer Line | Manhole | Connection | | Brick Paving | | | | Retaining Wall with Height | | Road Level | 39.50 | BAL 12.5 | BAL 29 |
| Water Services | Connection | Valve | Hydrant | Social Housing | | | | Vehicle Access Restriction | | Padmount site | | BAL 19 | BAL 40 |
| | 'D' | | | | | | | | | | | | |

All Dimensions and Areas are subject to survey. The particulars on this brochure are supplied for identification purposes only and shall not be taken as a representation in any aspect on the part of the vendor or its agents. Authorities should be consulted when services are contained within lot boundaries as building restrictions may apply. All retaining walls, services and associated easements are shown exaggerated for legibility.

Scale 1:250



MWA Ref: 94611sl-296a.dgn Date: 02/08/2019



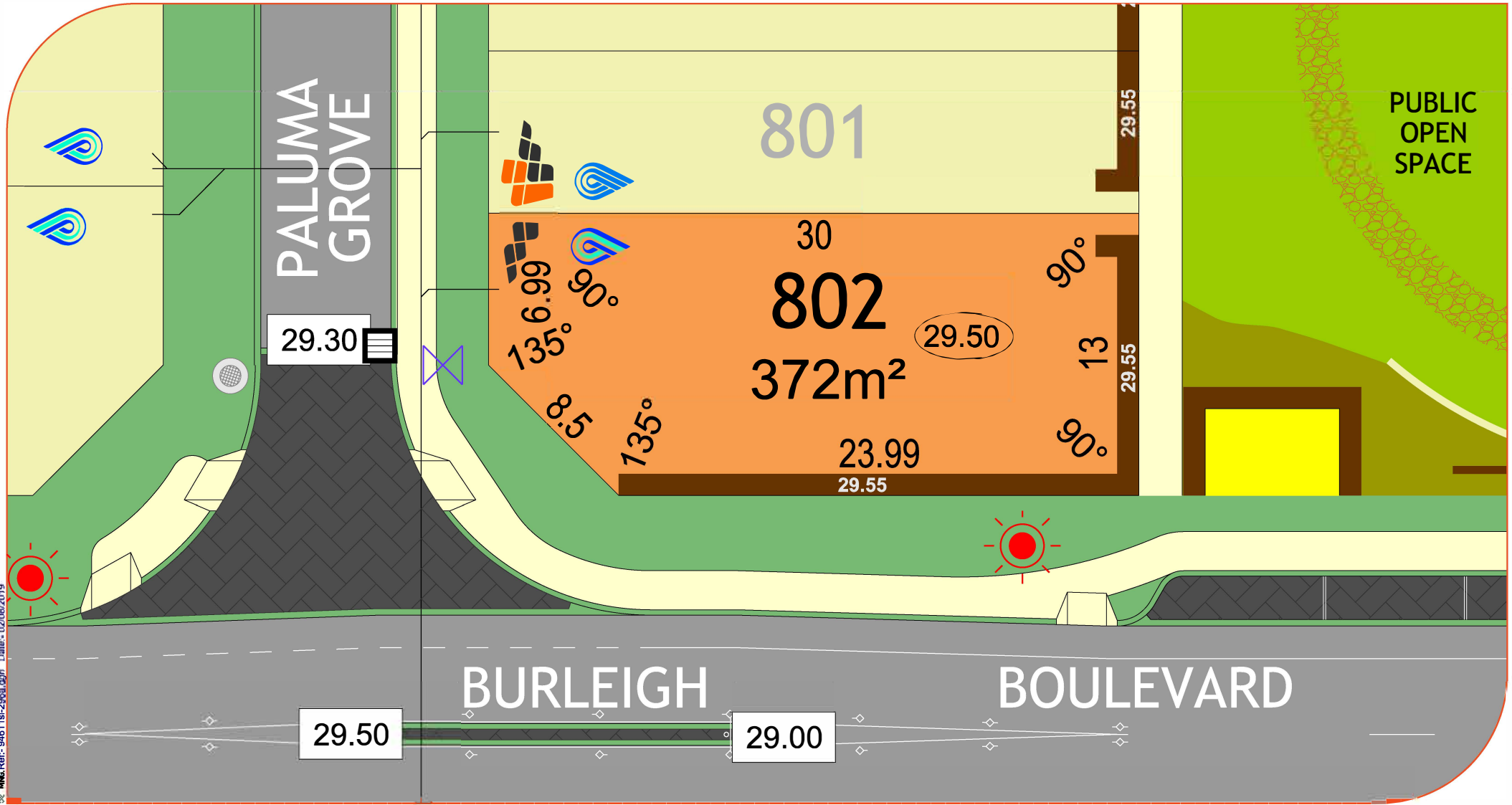
LEGEND:

Drainage Services	Manhole	Side Entry Pit	Grate	Electrical	Powerdome	Connection	Lightpole	Footpath		Lot Levels	34.67	Bushfire Attack Level	NORTH
Sewer Line	Manhole	Connection		Brick Paving				Retaining Wall with Height		Road Level	39.50	BAL 12.5	BAL 29
Water Services	Connection	Valve	Hydrant	Social Housing				Vehicle Access Restriction		Padmount site		BAL 19	BAL 40
	'D'												

All Dimensions and Areas are subject to survey. The particulars on this brochure are supplied for identification purposes only and shall not be taken as a representation in any aspect on the part of the vendor or its agents. Authorities should be consulted when services are contained within lot boundaries as building restrictions may apply. All retaining walls, services and associated easements are shown exaggerated for legibility.

Scale 1:250





MWA Ref: 94611sl-296a.dgn Date: 02/08/2019


LEGEND:

- | | | | | | | | | | | | | | |
|--------------------------|------------|----------------|---------|-----------------------|-----------|------------|-----------|-----------------------------------|--|----------------------|-------|------------------------------|--------------|
| Drainage Services | Manhole | Side Entry Pit | Grate | Electrical | Powerdome | Connection | Lightpole | Footpath | | Lot Levels | 34.67 | Bushfire Attack Level | NORTH |
| Sewer Line | Manhole | Connection | | Brick Paving | | | | Retaining Wall with Height | | Road Level | 39.50 | BAL 12.5 | BAL 29 |
| Water Services | Connection | Valve | Hydrant | Social Housing | | | | Vehicle Access Restriction | | Padmount site | | BAL 19 | BAL 40 |
| | 'D' | | | | | | | | | | | | |

All Dimensions and Areas are subject to survey. The particulars on this brochure are supplied for identification purposes only and shall not be taken as a representation in any aspect on the part of the vendor or its agents. Authorities should be consulted when services are contained within lot boundaries as building restrictions may apply. All retaining walls, services and associated easements are shown exaggerated for legibility.

Scale 1:250





MNG Ref. 94611si-286b.dgn Date: 29/08/2019

LEGEND:

- | | | | | | | | | |
|--------------------------|------------|----------------|-----------|-----------------------------------|--|------------------------------|-------|------------------|
| Drainage Services | Manhole | Side Entry Pit | Grate | Brick Paving | | Padmount site | | NORTH
 |
| Sewer Line | Manhole | Connection | | Social Housing | | Lot Levels | 34.67 | |
| Electrical | Powerdome | Connection | Lightpole | Footpath | | Road Level | 39.50 | |
| Water Services | Connection | Valve | Hydrant | Retaining Wall | | Bushfire Attack Level | | |
| | | | 'D' | Vehicle Access Restriction | | BAL 12.5 | | BAL 29 |
| | | | | | | BAL 19 | | BAL 40 |
| | | | | | | BAL 40 | | |

All Dimensions and Areas are subject to survey. The particulars on this brochure are supplied for identification purposes only and shall not be taken as a representation in any aspect on the part of the vendor or its agents. Authorities should be consulted when services are contained within lot boundaries as building restrictions may apply. All retaining walls, services and associated easements are shown exaggerated for legibility.



782

783

784
30.86
450m²

785

BURLEIGH BOULEVARD

30.50

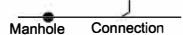
MNG Ref. 94611si-256c.dgn Date: 19/09/2019

LEGEND:

Drainage Services



Sewer Line



Electrical



Water Services



Brick Paving



Social Housing



Footpath



Retaining Wall



Vehicle Access Restriction



Padmount site



Lot Levels



Road Level



Bushfire Attack Level



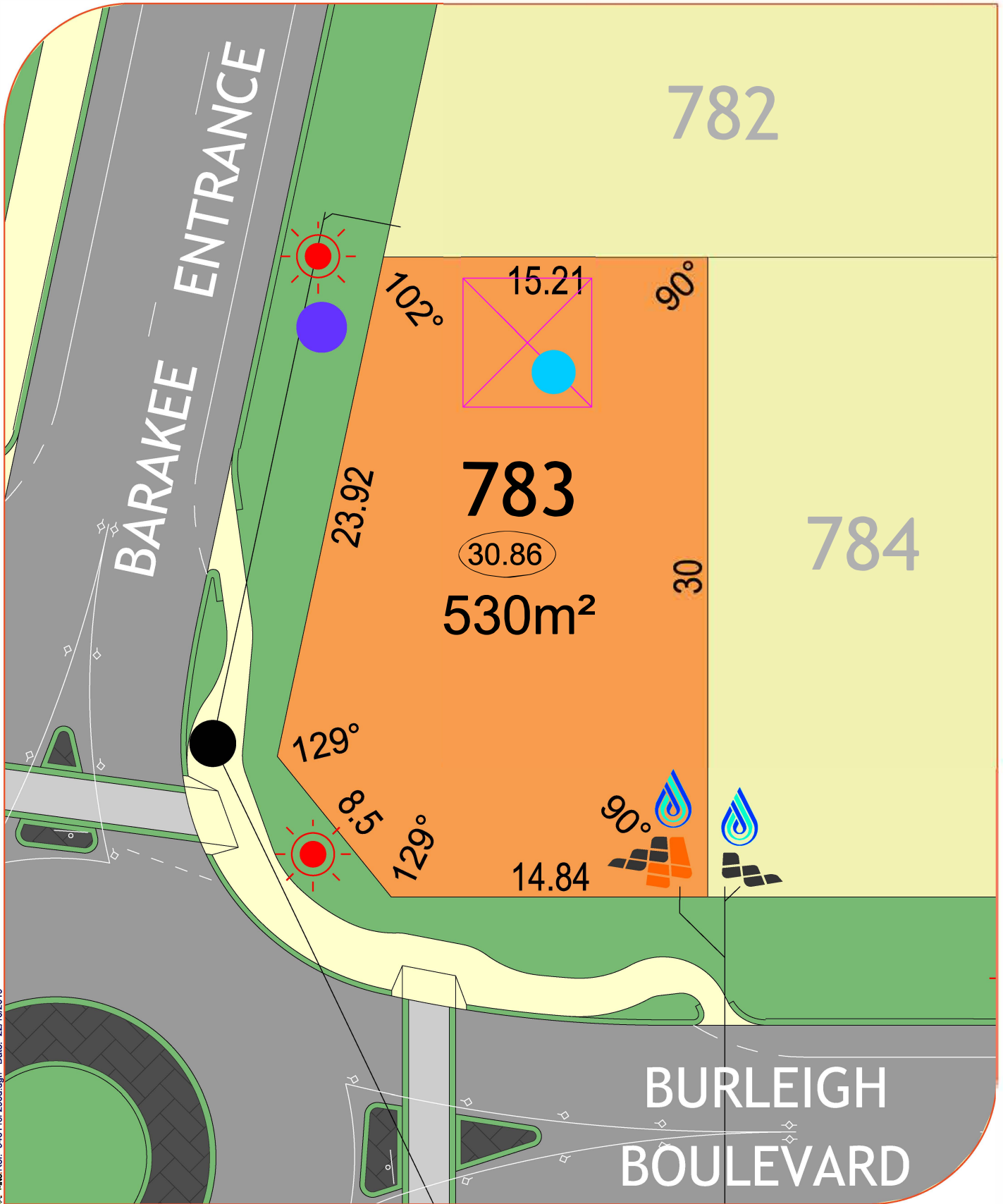
NORTH



Scale 1:250

All Dimensions and Areas are subject to survey. The particulars on this brochure are supplied for identification purposes only and shall not be taken as a representation in any aspect on the part of the vendor or its agents. Authorities should be consulted when services are contained within lot boundaries as building restrictions may apply. All retaining walls, services and associated easements are shown exaggerated for legibility.





MNG Ref.- 94611si-256c.dgn Date.- 22/10/2019

LEGEND:	Drainage Services	Manhole	Side Entry Pit	Grate	Brick Paving		Padmount site		NORTH
	Sewer Line	Manhole	Connection		Social Housing		Lot Levels	34.67	
	Electrical	Powerdome	Connection	Lightpole	Footpath		Road Level	39.50	
	Water Services	Connection	Valve	Hydrant	Retaining Wall		Bushfire Attack Level		
		Deferred		Vehicle Access Restriction		BAL 12.5		BAL 29	
				Garage Location		BAL 19		BAL 40	

All Dimensions and Areas are subject to survey. The particulars on this brochure are supplied for identification purposes only and shall not be taken as a representation in any aspect on the part of the vendor or its agents. Authorities should be consulted when services are contained within lot boundaries as building restrictions may apply. All retaining walls, services and associated easements are shown exaggerated for legibility.

