



MNG Ref:- 946 T1 si-318a.dgn Date:- 31/08/2020

LEGEND:

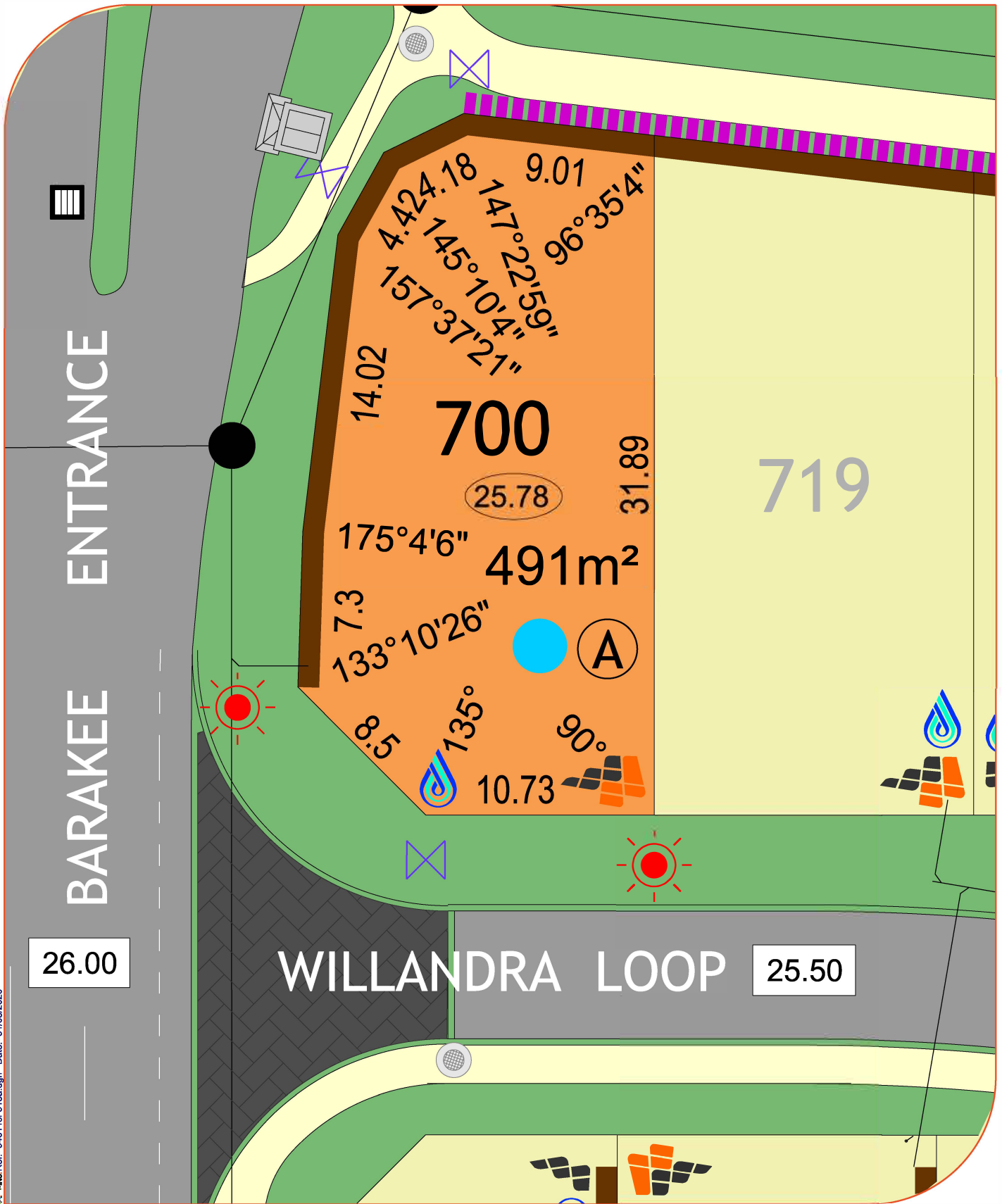
- | | | | | | |
|-------------------|------------------|----------------|-----------|----------------------------|--------------------------------------|
| Drainage Services | Manhole | Side Entry Pit | Grate | Brick Paving | Padmount Site & Restrictive Covenant |
| Sewer Line | Manhole | Connection | | Social Housing | Lot Levels |
| Electrical | Powerdome | Connection | Lightpole | Footpath | Road Level |
| Water Services | Connection Valve | Hydrant | 'D' | Retaining Wall | Noise Package A |
| | | | | Vehicle Access Restriction | Bushfire Attack Level |
| | | | | Drainage Verge Swale | 3m Wide Sewer Easement |



Scale 1:1250

All Dimensions and Areas are subject to survey. The particulars on this brochure are supplied for identification purposes only and shall not be taken as a representation in any aspect on the part of the vendor or its agents. Authorities should be consulted when services are contained within lot boundaries as building restrictions may apply. All retaining walls, services and associated easements are shown exaggerated for legibility.

MNG Ref.- 94611rsi-318a.dgn Date.- 31/08/2020

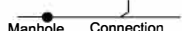


LEGEND:

Drainage Services



Sewer Line



Electrical



Water Services



Brick Paving



Social Housing



Footpath



Retaining Wall



Vehicle Access Restriction



Drainage Verge Swale



Padmount Site & Restrictive Covenant



Lot Levels



Road Level



Noise Package A



Bushfire Attack Level



3m Wide Sewer Easement



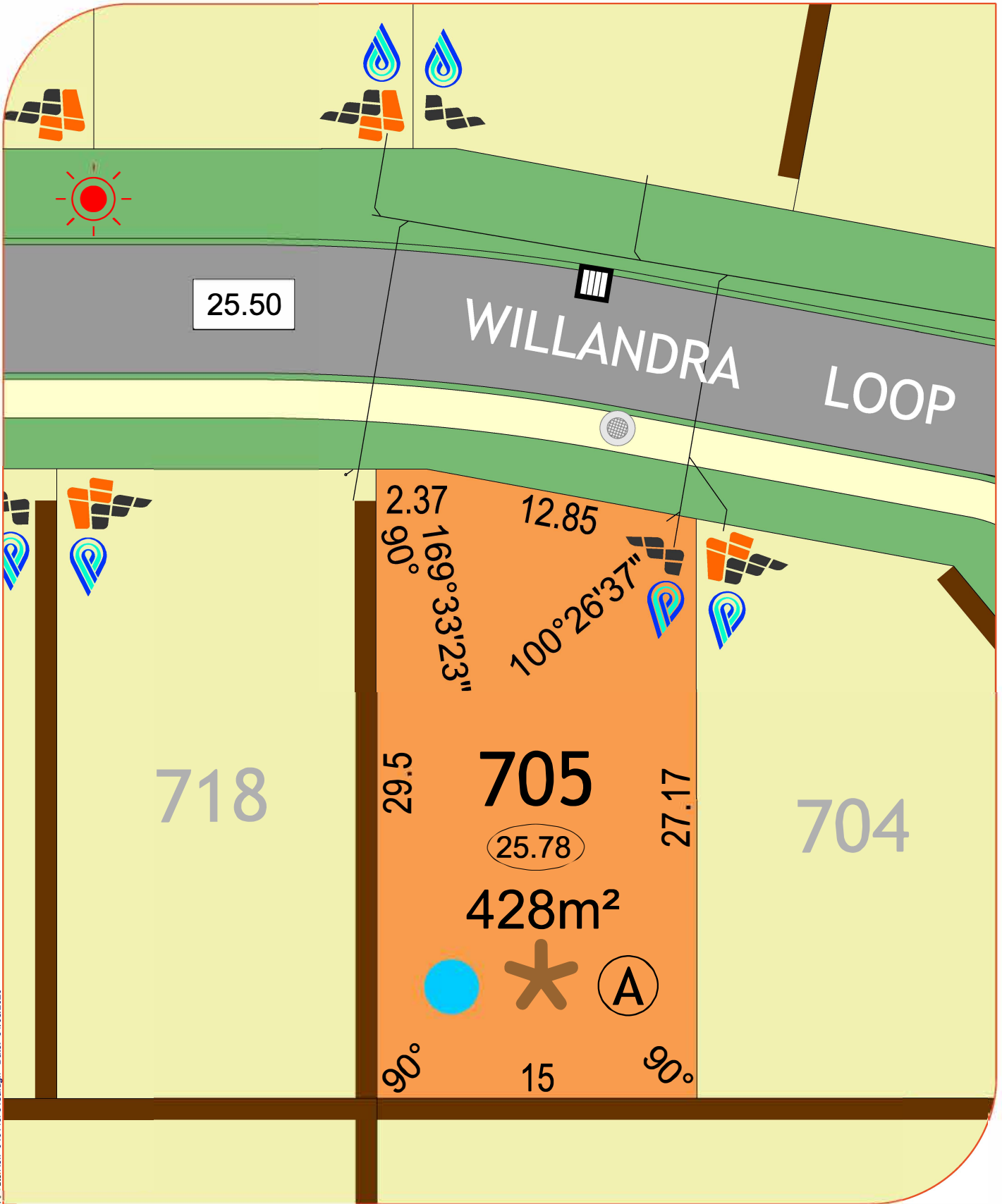
NORTH



Scale 1:250

All Dimensions and Areas are subject to survey. The particulars on this brochure are supplied for identification purposes only and shall not be taken as a representation in any aspect on the part of the vendor or its agents. Authorities should be consulted when services are contained within lot boundaries as building restrictions may apply. All retaining walls, services and associated easements are shown exaggerated for legibility.



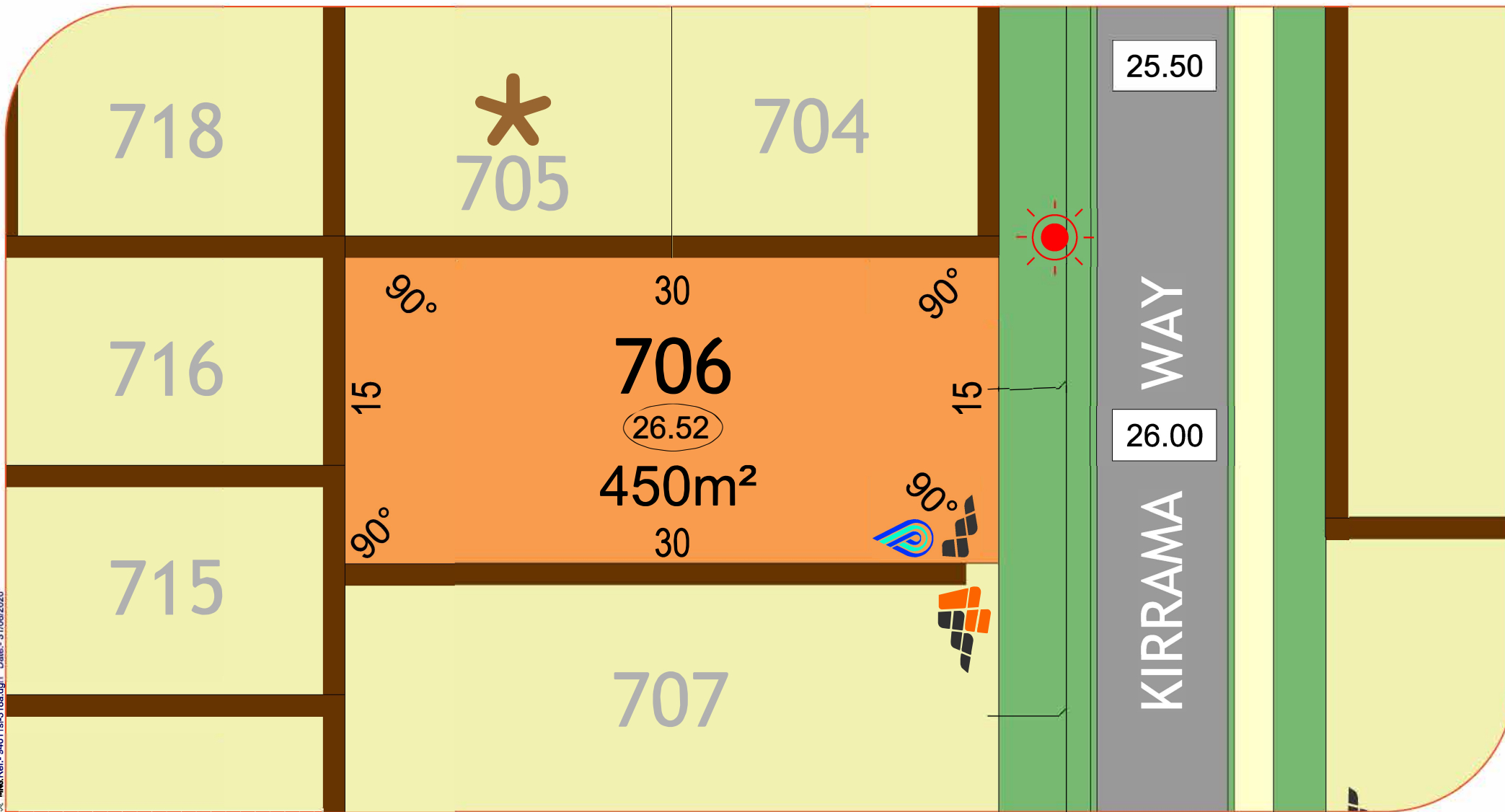


MNG Ref.- 94611rsi-31Ba.dgn Date.- 31/08/2020

LEGEND:	Drainage Services	Manhole	Side Entry Pit	Grate	Brick Paving		Padmount Site & Restrictive Covenant		NORTH Scale 1:250
	Sewer Line	Manhole	Connection		Social Housing		Lot Levels	34.67	
	Electrical	Powerdome	Connection	Lightpole	Retaining Wall		Road Level	36.50	
	Water Services	Connection	Valve	Hydrant	Deferred		Noise Package A	A	
		Drainage Swale			Vehicle Access Restriction		Bushfire Attack Level	BAL 12.5	
					Drainage Swale		3m Wide Sewer Easement		

All Dimensions and Areas are subject to survey. The particulars on this brochure are supplied for identification purposes only and shall not be taken as a representation in any aspect on the part of the vendor or its agents. Authorities should be consulted when services are contained within lot boundaries as building restrictions may apply. All retaining walls, services and associated easements are shown exaggerated for legibility.

MWA Ref: 94611sl-318a.dgm Date: 31/08/2020



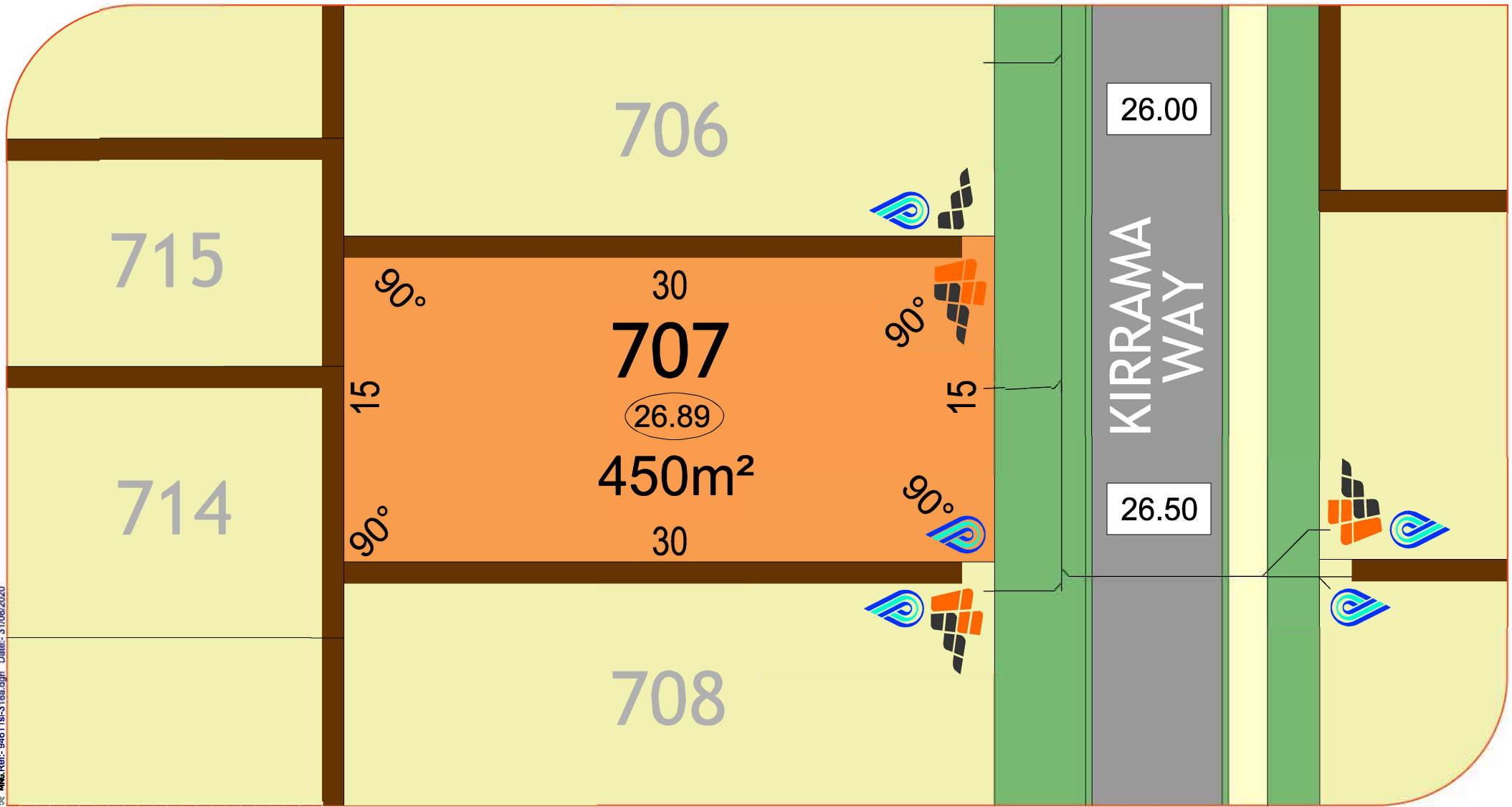
LEGEND:

Drainage Services	Manhole	Side Entry Pit	Grate	Electrical	Powerdome	Connection	Lightpole	Footpath		Lot Levels	34.67	Noise Package A	A	NORTH	
Sewer Line	Manhole	Connection		Brick Paving				Retaining Wall		Road Level	39.50	Bushfire Attack Level	BAL 12.5		
Water Services	Connection	Valve	Hydrant	Social Housing				Vehicle Access Restriction		Padmount site		3m Wide Sewer Easement			
	'D' Deferred									Drainage Verge Swale				Scale 1:250	

All Dimensions and Areas are subject to survey. The particulars on this brochure are supplied for identification purposes only and shall not be taken as a representation in any aspect on the part of the vendor or its agents. Authorities should be consulted when services are contained within lot boundaries as building restrictions may apply. All retaining walls, services and associated easements are shown exaggerated for legibility.



MNS Ref: 94611sl-31ba.dgn Date: 31/08/2020

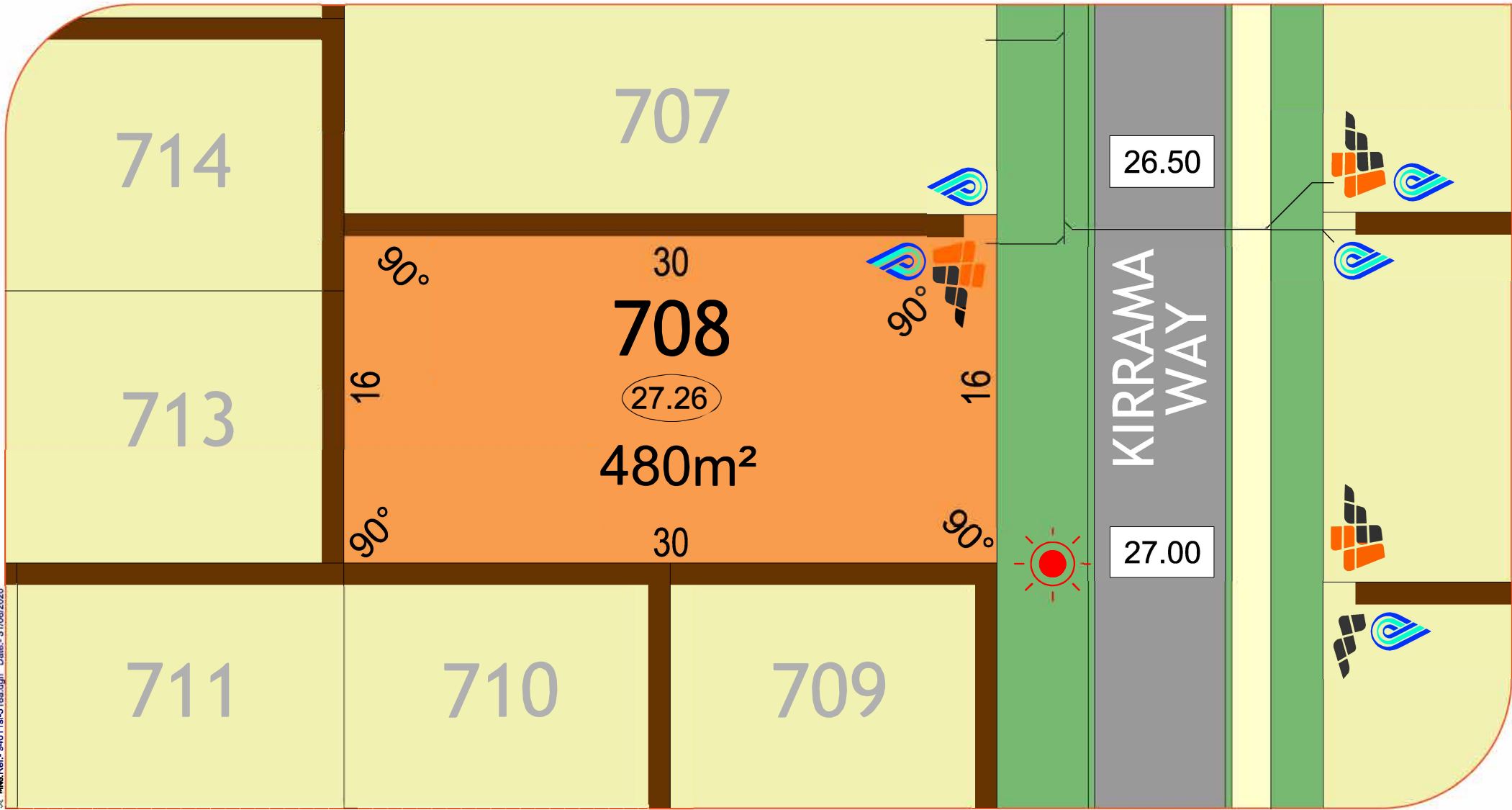


LEGEND:

- | | | | | | | | | | | | | | | | |
|--------------------------|------------|----------------|---------|-----------------------|-----------|------------|-----------|-----------------------------------|--|-----------------------------|-------|-------------------------------|----------|--------------------|--|
| Drainage Services | Manhole | Side Entry Pit | Grate | Electrical | Powerdome | Connection | Lightpole | Footpath | | Lot Levels | 34.67 | Noise Package A | A | NORTH | |
| Sewer Line | Manhole | Connection | | Brick Paving | | | | Retaining Wall | | Road Level | 39.50 | Bushfire Attack Level | BAL 12.5 | | |
| Water Services | Connection | Valve | Hydrant | Social Housing | | | | Vehicle Access Restriction | | Padmount site | | 3m Wide Sewer Easement | | | |
| | 'D' | Deferred | | | | | | | | Drainage Verge Swale | | | | Scale 1:250 | |

All Dimensions and Areas are subject to survey. The particulars on this brochure are supplied for identification purposes only and shall not be taken as a representation in any aspect on the part of the vendor or its agents. Authorities should be consulted when services are contained within lot boundaries as building restrictions may apply. All retaining walls, services and associated easements are shown exaggerated for legibility.



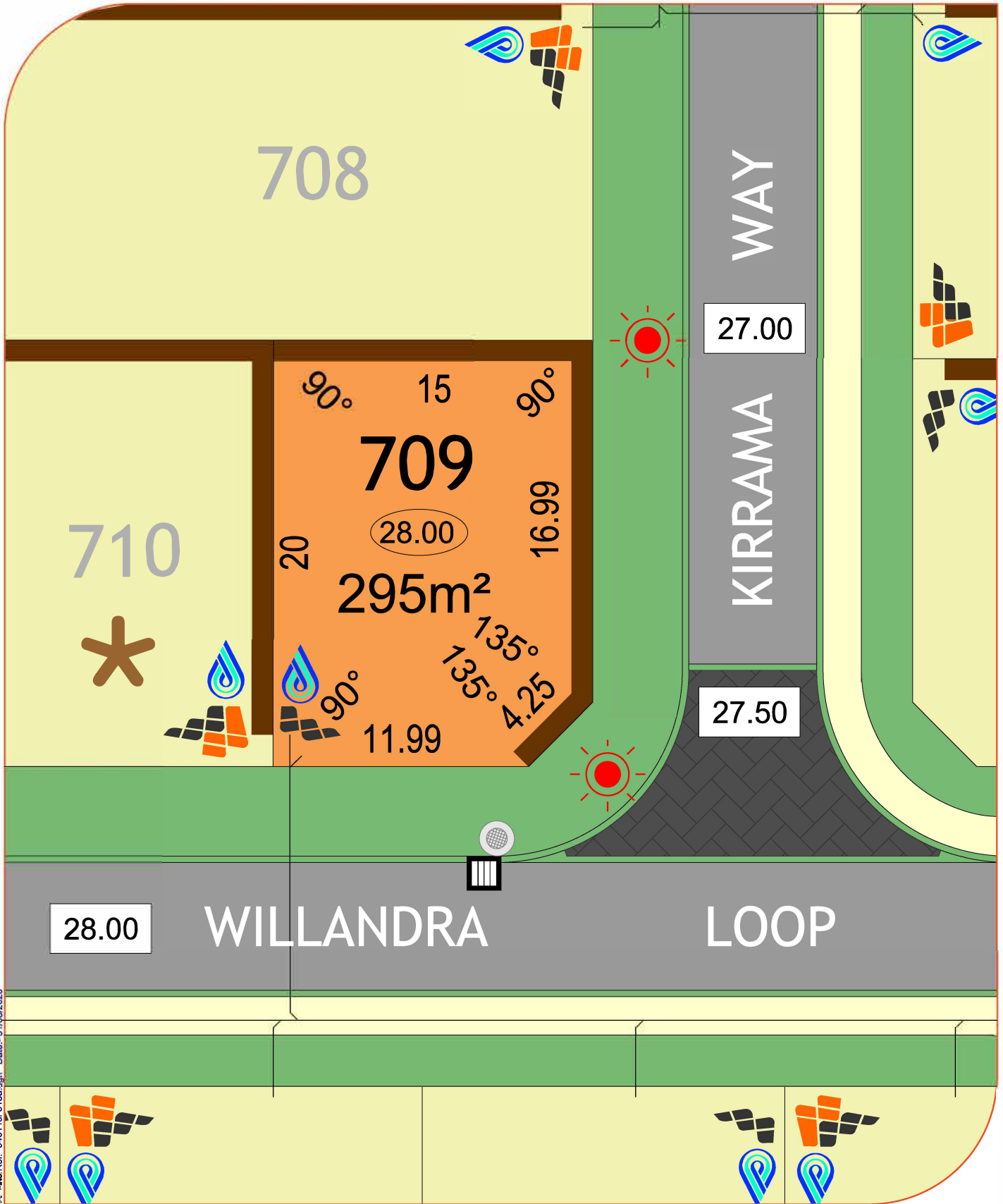


MWA Ref: 94611sl-31ba.dgn Date: 31/08/2020

LEGEND:

Drainage Services	Manhole	Side Entry Pit	Grate	Electrical	Powerdome	Connection	Lightpole	Footpath		Lot Levels	34.67	Noise Package A	A	NORTH	
Sewer Line	Manhole	Connection		Brick Paving				Retaining Wall		Road Level	39.50	Bushfire Attack Level	BAL 12.5		
Water Services	Connection	Valve	Hydrant	Social Housing				Vehicle Access Restriction		Padmount site		3m Wide Sewer Easement			
	'D' Deferred									Drainage Verge Swale				Scale 1:250	

All Dimensions and Areas are subject to survey. The particulars on this brochure are supplied for identification purposes only and shall not be taken as a representation in any aspect on the part of the vendor or its agents. Authorities should be consulted when services are contained within lot boundaries as building restrictions may apply. All retaining walls, services and associated easements are shown exaggerated for legibility.



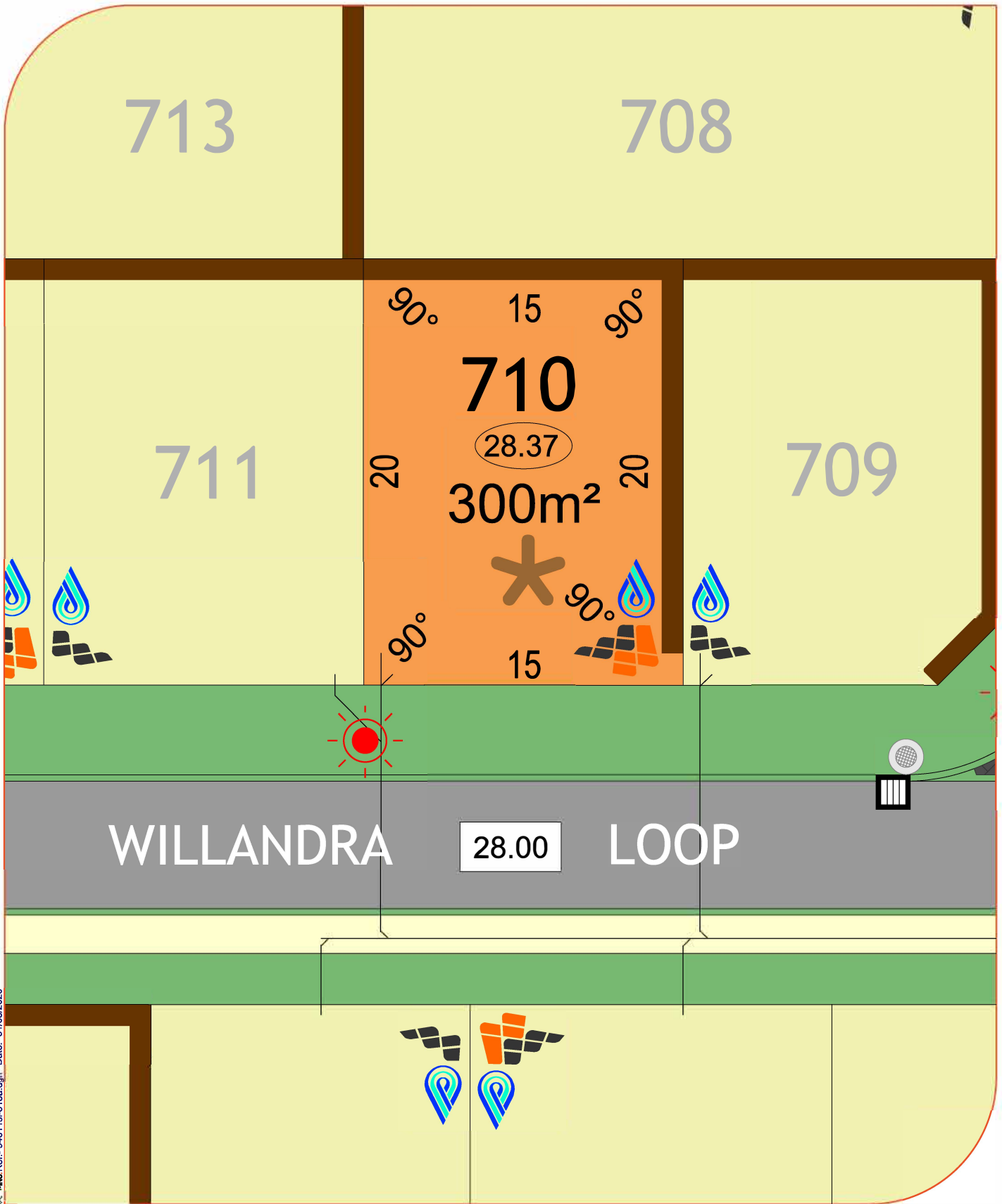
MNG Ref- 94611rsi-318s.dgn Date- 31/08/2020

LEGEND:

- | | | | |
|-----------------------------------------------------------------------------------------------------------------------------------------------------------------------------------------------------------------------------------------------------------------------------------------------------------------------------------------------------------------------------------------------------------------------------------------------------------------------------------------------------------------|-----------------------------------------------------------------------------------------------------------------------------------------------------------------------------------------|-----------------------------------------------------------------------------------------------------------------------------------------------------------------------------------------------------------------|-----------------------------------------------|
| <p>Drainage Services</p> <ul style="list-style-type: none"> Manhole Side Entry Pit Grate <p>Sewer Line</p> <ul style="list-style-type: none"> Manhole Connection <p>Electrical</p> <ul style="list-style-type: none"> Powerdome Connection Lightpole <p>Water Services</p> <ul style="list-style-type: none"> Connection Valve Hydrant Deferred | <p>Brick Paving</p> <p>Social Housing</p> <p>Footpath</p> <p>Retaining Wall</p> <p>Vehicle Access Restriction</p> <p>Drainage Verge Swale</p> | <p>Padmount Site & Restrictive Covenant</p> <p>Lot Levels</p> <p>Road Level</p> <p>Noise Package A</p> <p>Bushfire Attack Level</p> <p>3m Wide Sewer Easement</p> | <p>NORTH</p> <p>Scale 1:250</p> |
|-----------------------------------------------------------------------------------------------------------------------------------------------------------------------------------------------------------------------------------------------------------------------------------------------------------------------------------------------------------------------------------------------------------------------------------------------------------------------------------------------------------------|-----------------------------------------------------------------------------------------------------------------------------------------------------------------------------------------|-----------------------------------------------------------------------------------------------------------------------------------------------------------------------------------------------------------------|-----------------------------------------------|

All Dimensions and Areas are subject to survey. The particulars on this brochure are supplied for identification purposes only and shall not be taken as a representation in any aspect on the part of the vendor or its agents. Authorities should be consulted when services are contained within lot boundaries as building restrictions may apply. All retaining walls, services and associated easements are shown exaggerated for legibility.





MNG Ref.- 94611rsi-318s.dgn Date- 31/08/2020

LEGEND:

Drainage Services	Manhole	Side Entry Pit	Grate	Brick Paving		Padmount Site & Restrictive Covenant	
Sewer Line	Manhole	Connection		Social Housing		Lot Levels	34.67
Electrical	Powerdome	Connection	Lightpole	Footpath		Road Level	39.50
Water Services	Connection	Valve	Hydrant	Retaining Wall		Noise Package A	
	Deferred			Vehicle Access Restriction		Bushfire Attack Level	BAL 12.5
				Drainage Verge Swale		3m Wide Sewer Easement	

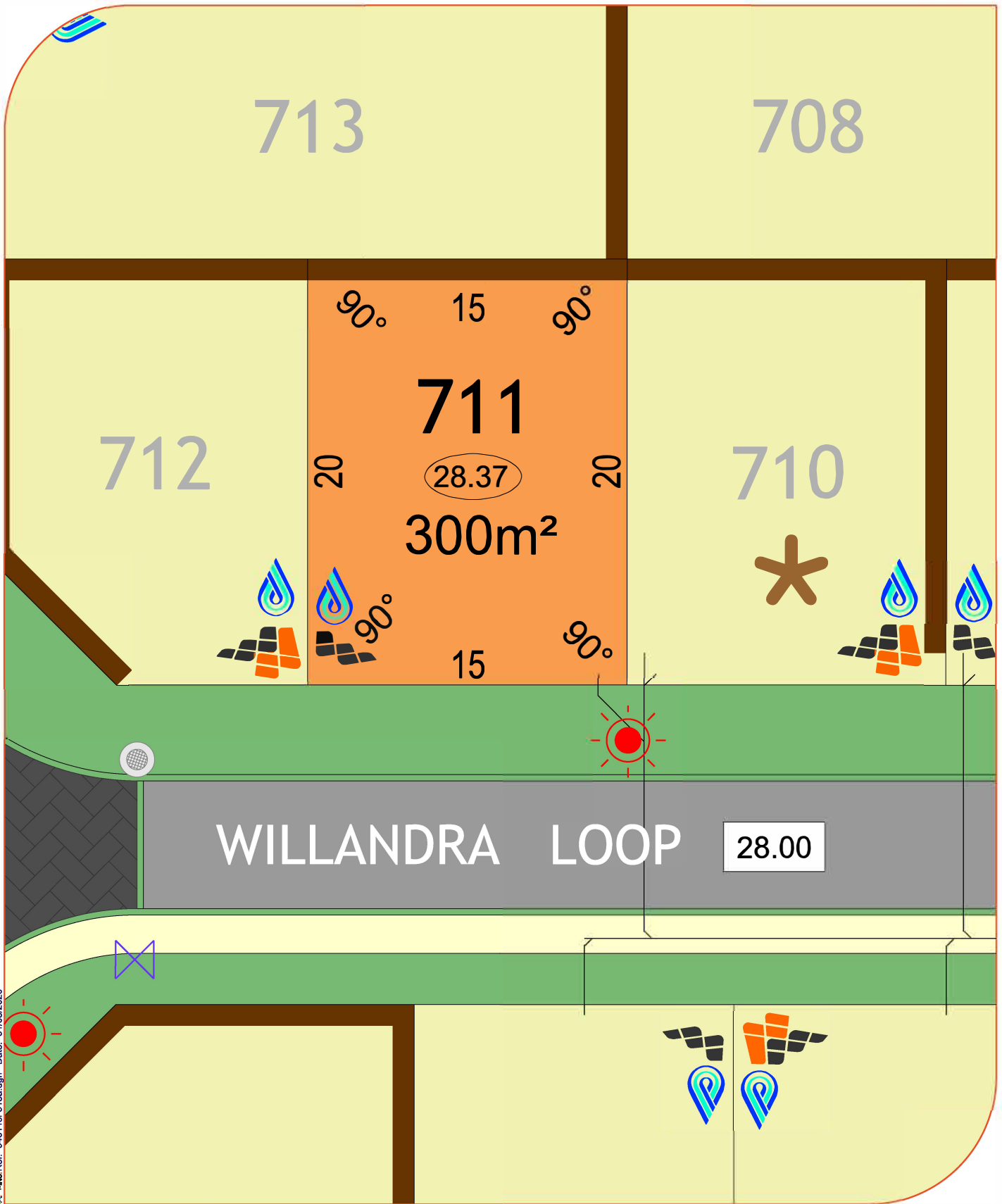
NORTH



Scale 1:250

All Dimensions and Areas are subject to survey. The particulars on this brochure are supplied for identification purposes only and shall not be taken as a representation in any aspect on the part of the vendor or its agents. Authorities should be consulted when services are contained within lot boundaries as building restrictions may apply. All retaining walls, services and associated easements are shown exaggerated for legibility.





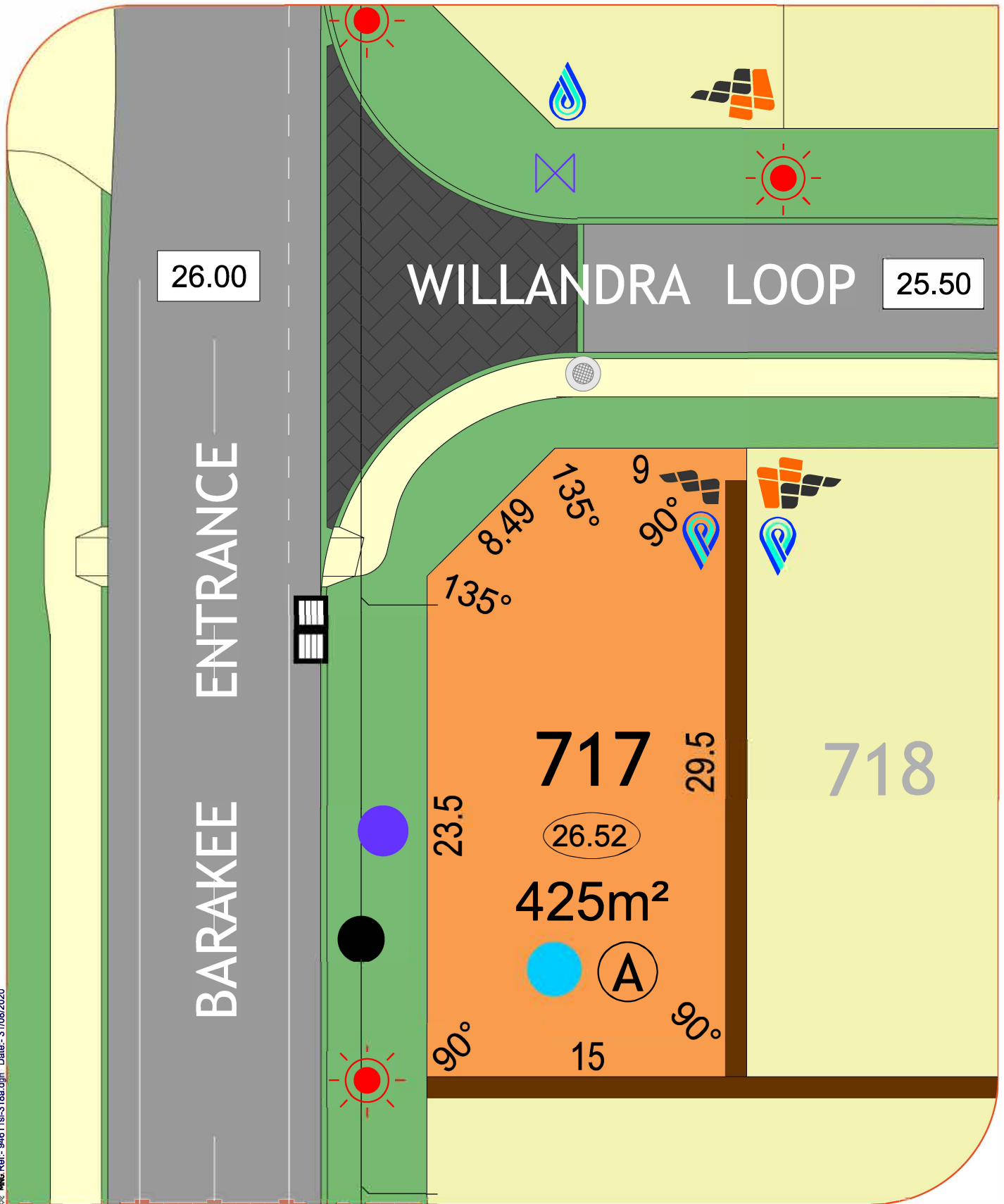
MNG Ref.- 9461Tsi-318a.dgn Date.- 31/08/2020

LEGEND:	Drainage Services	Manhole	Side Entry Pit	Grate	Brick Paving		Padmount Site & Restrictive Covenant		NORTH Scale 1:250
	Sewer Line	Manhole	Connection		Social Housing		Lot Levels	34.67	
	Electrical	Powerdome	Connection	Lightpole	Footpath		Road Level	39.50	
	Water Services	Connection	Valve	Hydrant	Retaining Wall		Noise Package A		
		Deferred			Vehicle Access Restriction		Bushfire Attack Level	BAL 12.5	
				Drainage Verge Swale		3m Wide Sewer Easement			

All Dimensions and Areas are subject to survey. The particulars on this brochure are supplied for identification purposes only and shall not be taken as a representation in any aspect on the part of the vendor or its agents. Authorities should be consulted when services are contained within lot boundaries as building restrictions may apply. All retaining walls, services and associated easements are shown exaggerated for legibility.



MG Ref. 94611si-318a.dgn Date. 31/08/2020




LEGEND:

Drainage Services



Sewer Line



Electrical



Water Services



Brick Paving



Social Housing



Footpath



Retaining Wall



Vehicle Access Restriction



Drainage Verge Swale



Padmount Site & Restrictive Covenant



Lot Levels



Road Level



Noise Package A



Bushfire Attack Level



3m Wide Sewer Easement



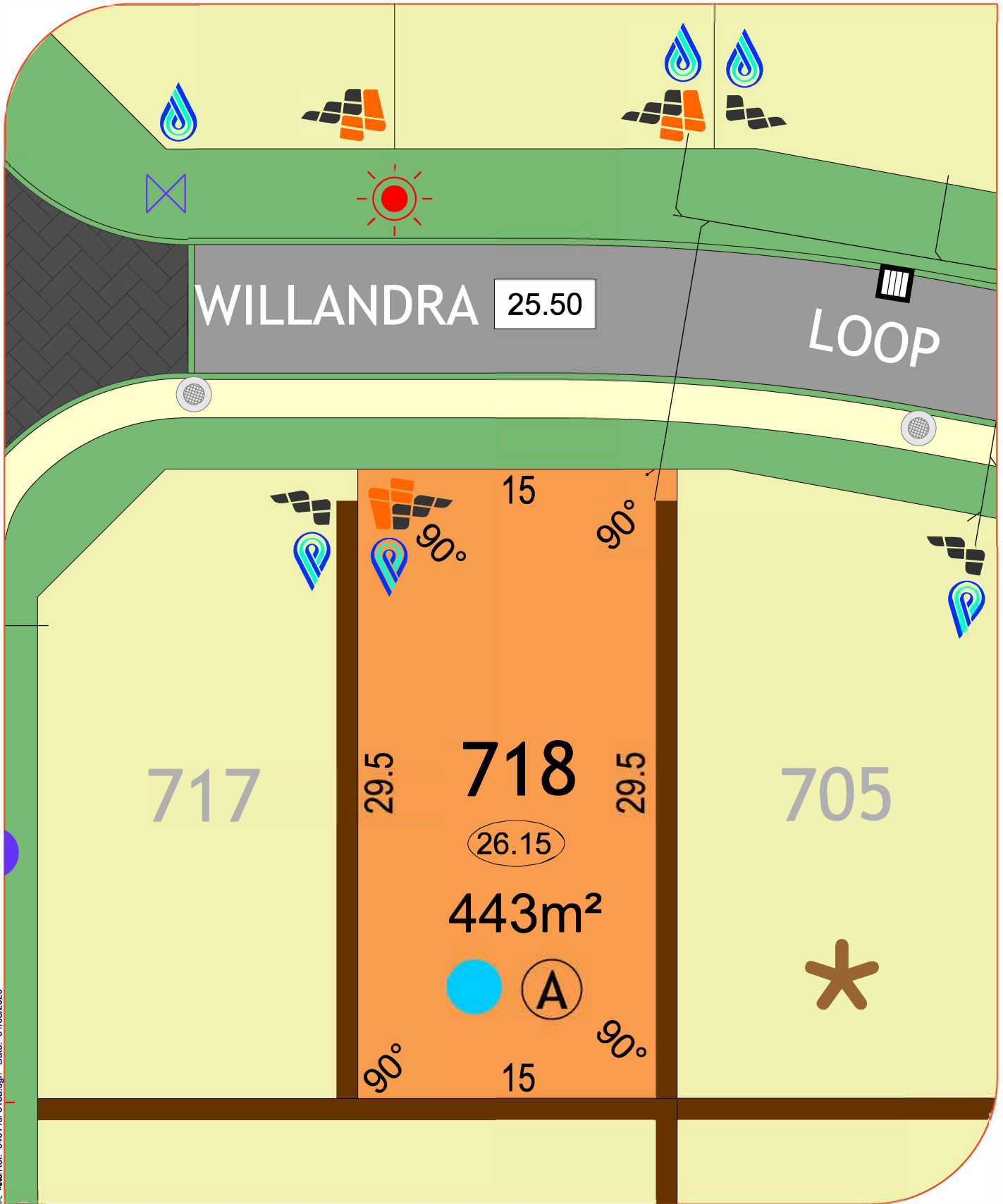
NORTH



Scale 1:250

All Dimensions and Areas are subject to survey. The particulars on this brochure are supplied for identification purposes only and shall not be taken as a representation in any aspect on the part of the vendor or its agents. Authorities should be consulted when services are contained within lot boundaries as building restrictions may apply. All retaining walls, services and associated easements are shown exaggerated for legibility.





MNG Ref: 94611rsi-31Ba.dgn Date: 31/08/2020

LEGEND:

- | | | | | | | | |
|--------------------------|------------|----------------|-----------|-----------------------------------|--|-------------------------------------------------|----------|
| Drainage Services | Manhole | Side Entry Pit | Grate | Brick Paving | | Padmount Site & Restrictive Covenant | |
| Sewer Line | Manhole | Connection | | Social Housing | | Lot Levels | 34.67 |
| Electrical | Powerdome | Connection | Lightpole | Footpath | | Road Level | 36.50 |
| Water Services | Connection | Valve | Hydrant | Retaining Wall | | Noise Package A | A |
| | Deferred | | | Vehicle Access Restriction | | Bushfire Attack Level | BAL 12.5 |
| | | | | Drainage Verge Swale | | 3m Wide Sewer Easement | |

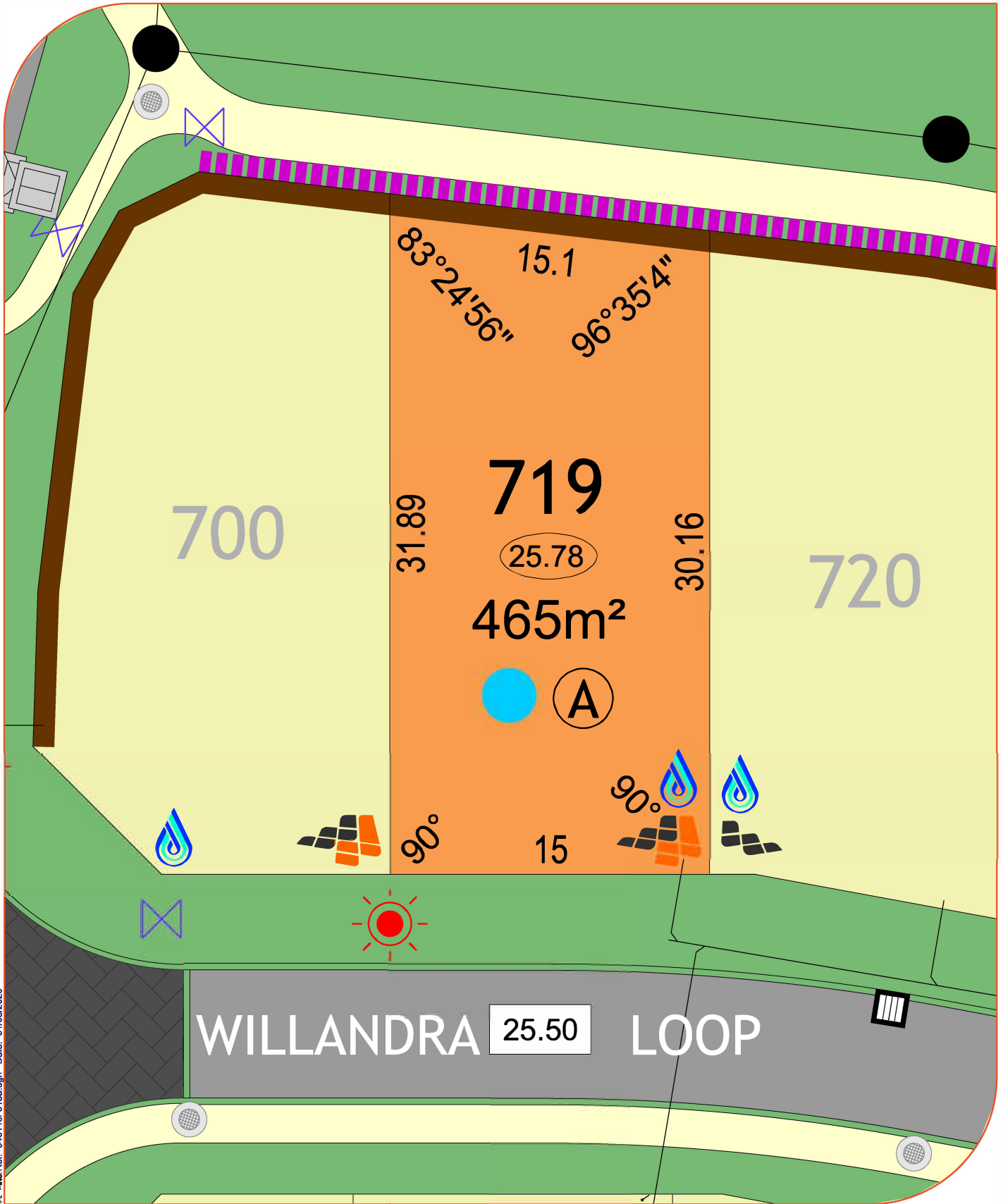
NORTH



Scale 1:250

All Dimensions and Areas are subject to survey. The particulars on this brochure are supplied for identification purposes only and shall not be taken as a representation in any aspect on the part of the vendor or its agents. Authorities should be consulted when services are contained within lot boundaries as building restrictions may apply. All retaining walls, services and associated easements are shown exaggerated for legibility.





MNG Ref.- 94611rsi-318a.dgn Date.- 31/08/2020

LEGEND:

- | | | | | | | | |
|--------------------------|------------|----------------|-----------|-----------------------------------|--|-------------------------------------------------|----------|
| Drainage Services | Manhole | Side Entry Pit | Grate | Brick Paving | | Padmount Site & Restrictive Covenant | |
| Sewer Line | Manhole | Connection | | Social Housing | | Lot Levels | 34.67 |
| Electrical | Powerdome | Connection | Lightpole | Footpath | | Road Level | 36.50 |
| Water Services | Connection | Valve | Hydrant | Retaining Wall | | Noise Package A | A |
| | Deferred | | | Vehicle Access Restriction | | Bushfire Attack Level | BAL 12.5 |
| | | | | Drainage Verge Swale | | 3m Wide Sewer Easement | |

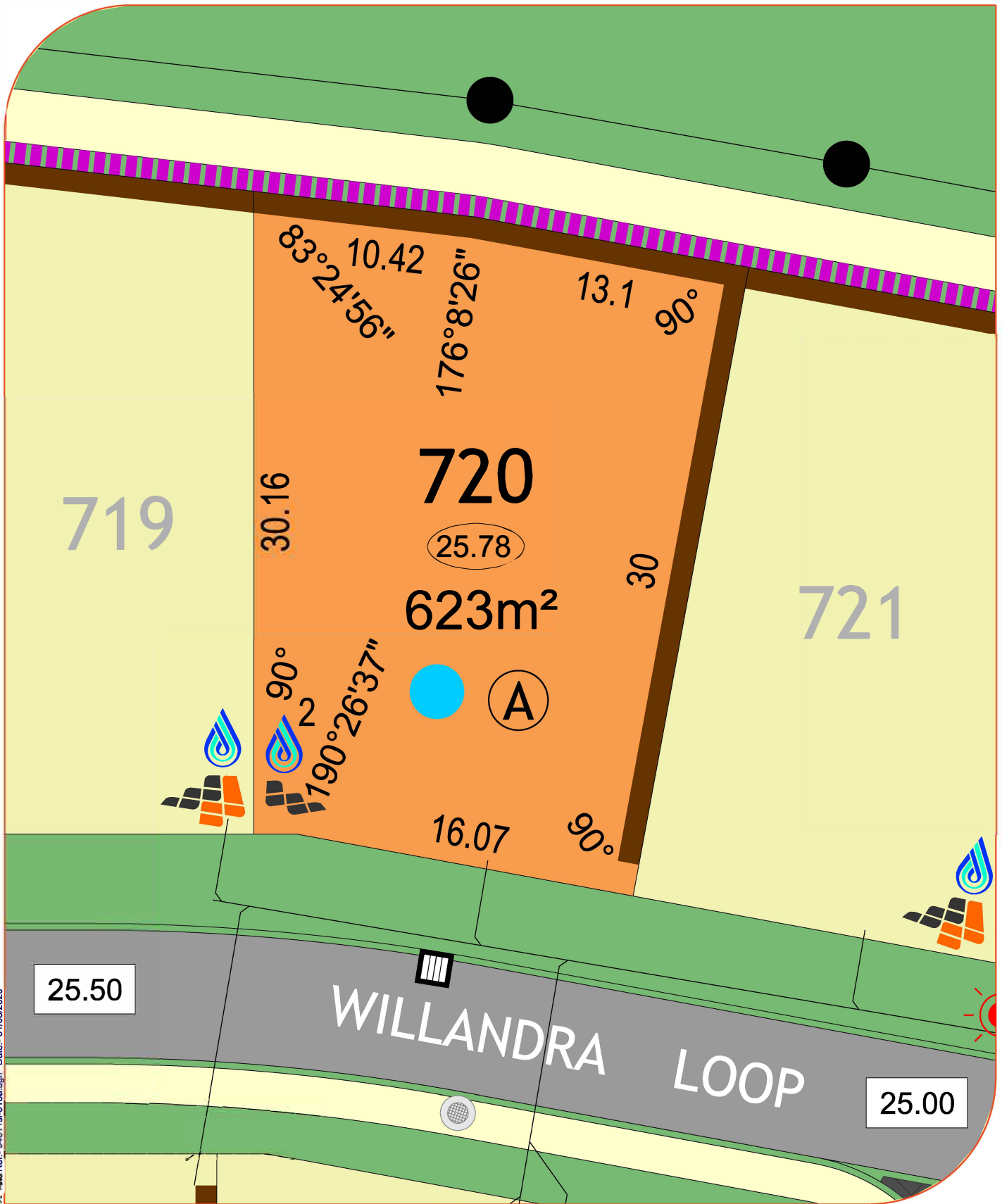
NORTH



Scale 1:250

All Dimensions and Areas are subject to survey. The particulars on this brochure are supplied for identification purposes only and shall not be taken as a representation in any aspect on the part of the vendor or its agents. Authorities should be consulted when services are contained within lot boundaries as building restrictions may apply. All retaining walls, services and associated easements are shown exaggerated for legibility.





MNG Ref: 9461rsi-318a.dgn Date: 31/08/2020

LEGEND:	Drainage Services	Manhole	Side Entry Pit	Grate	Brick Paving		Padmount Site & Restrictive Covenant		NORTH Scale 1:250
	Sewer Line	Manhole	Connection		Social Housing		Lot Levels	34.67	
	Electrical	Powerdome	Connection	Lightpole	Footpath		Road Level	36.50	
	Water Services	Connection	Valve	Hydrant	Retaining Wall		Noise Package A	A	
		Deferred		Vehicle Access Restriction		Bushfire Attack Level	BAL 12.5		
				Drainage Verge Swale		3m Wide Sewer Easement			

All Dimensions and Areas are subject to survey. The particulars on this brochure are supplied for identification purposes only and shall not be taken as a representation in any aspect on the part of the vendor or its agents. Authorities should be consulted when services are contained within lot boundaries as building restrictions may apply. All retaining walls, services and associated easements are shown exaggerated for legibility.





MNG Ref.- 9461rsi-318a.dgn Date.- 31/08/2020

LEGEND:

- | | | | | | | | |
|--------------------------|------------|----------------|-----------|-----------------------------------|--|-------------------------------------------------|--|
| Drainage Services | Manhole | Side Entry Pit | Grate | Brick Paving | | Padmount Site & Restrictive Covenant | |
| Sewer Line | Manhole | Connection | | Social Housing | | Lot Levels | |
| Electrical | Powerdome | Connection | Lightpole | Footpath | | Road Level | |
| Water Services | Connection | Valve | Hydrant | Retaining Wall | | Noise Package A | |
| | | | Deferred | Vehicle Access Restriction | | Bushfire Attack Level | |
| | | | | Drainage Verge Swale | | 3m Wide Sewer Easement | |

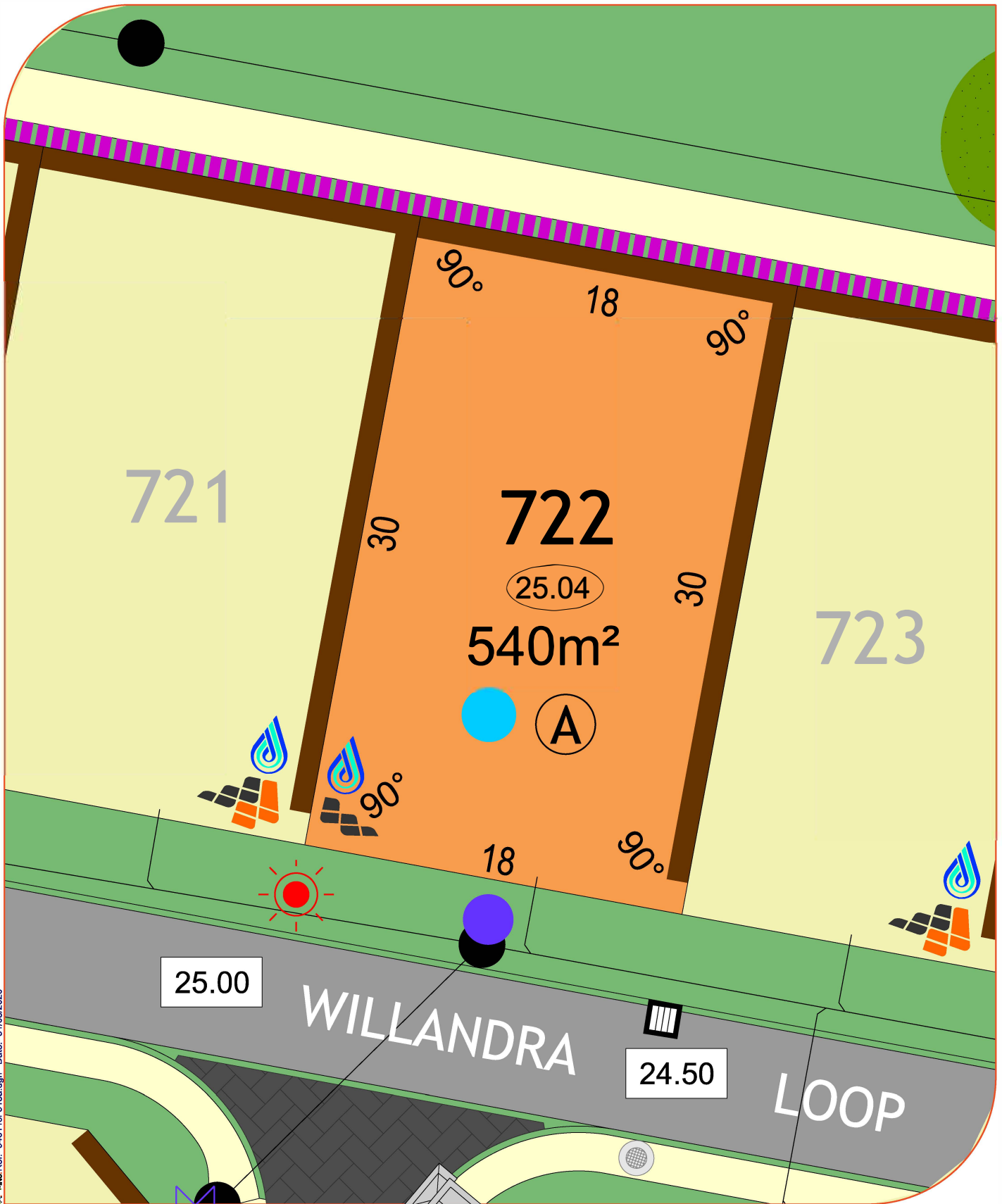
NORTH



Scale 1:250

All Dimensions and Areas are subject to survey. The particulars on this brochure are supplied for identification purposes only and shall not be taken as a representation in any aspect on the part of the vendor or its agents. Authorities should be consulted when services are contained within lot boundaries as building restrictions may apply. All retaining walls, services and associated easements are shown exaggerated for legibility.



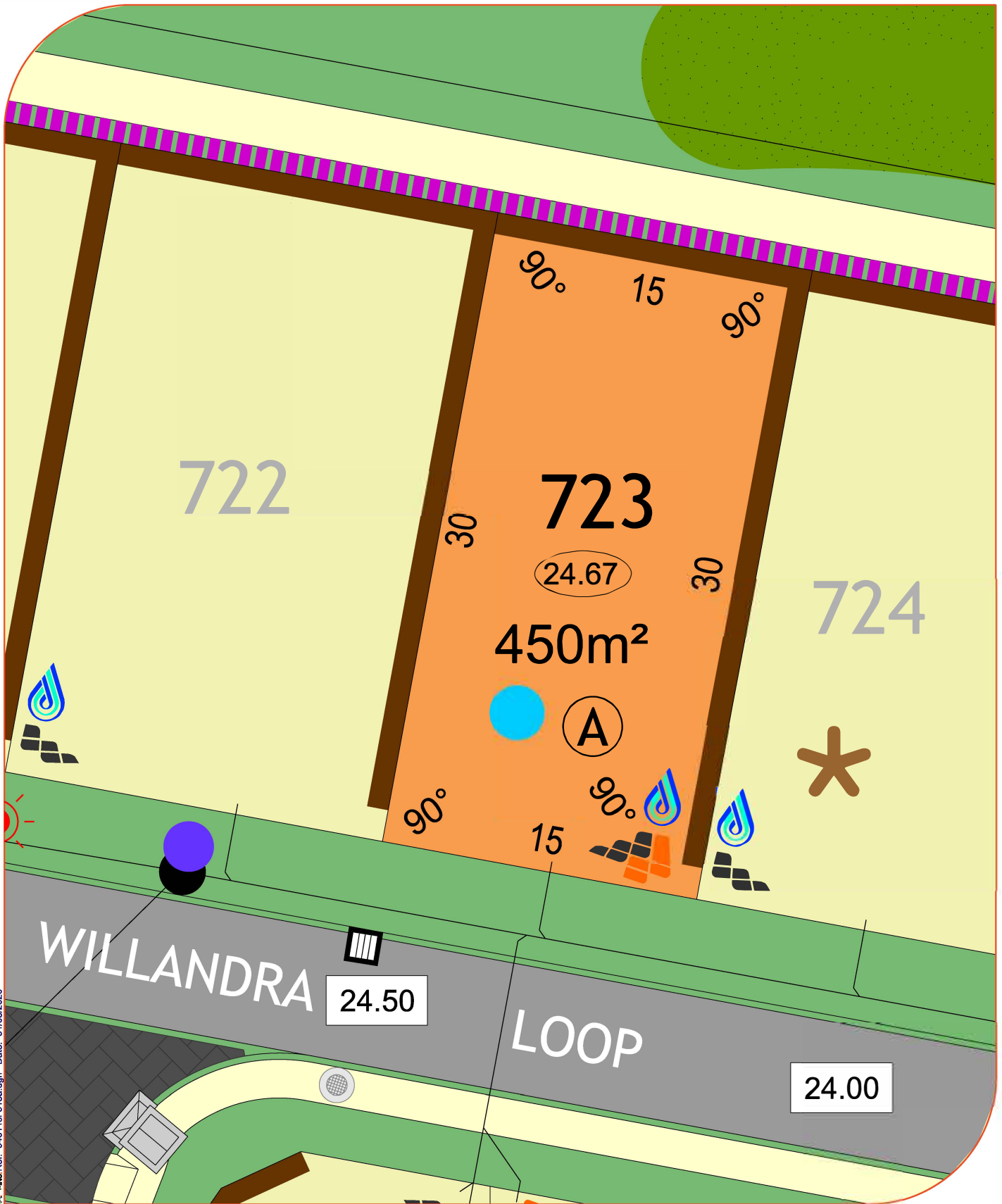


MNG Ref- 9461Tsi-318a.dgn Date- 31/08/2020

LEGEND:	Drainage Services	Manhole	Side Entry Pit	Grate	Brick Paving		Padmount Site & Restrictive Covenant		NORTH Scale 1:250
	Sewer Line	Manhole	Connection		Social Housing		Lot Levels	34.67	
	Electrical	Powerdome	Connection	Lightpole	Footpath		Road Level	36.50	
	Water Services	Connection	Valve	Hydrant	Retaining Wall		Noise Package A	A	
		'D'	Deferred	Vehicle Access Restriction		Bushfire Attack Level	BAL 12.5		
				Drainage Verge Swale		3m Wide Sewer Easement			

All Dimensions and Areas are subject to survey. The particulars on this brochure are supplied for identification purposes only and shall not be taken as a representation in any aspect on the part of the vendor or its agents. Authorities should be consulted when services are contained within lot boundaries as building restrictions may apply. All retaining walls, services and associated easements are shown exaggerated for legibility.



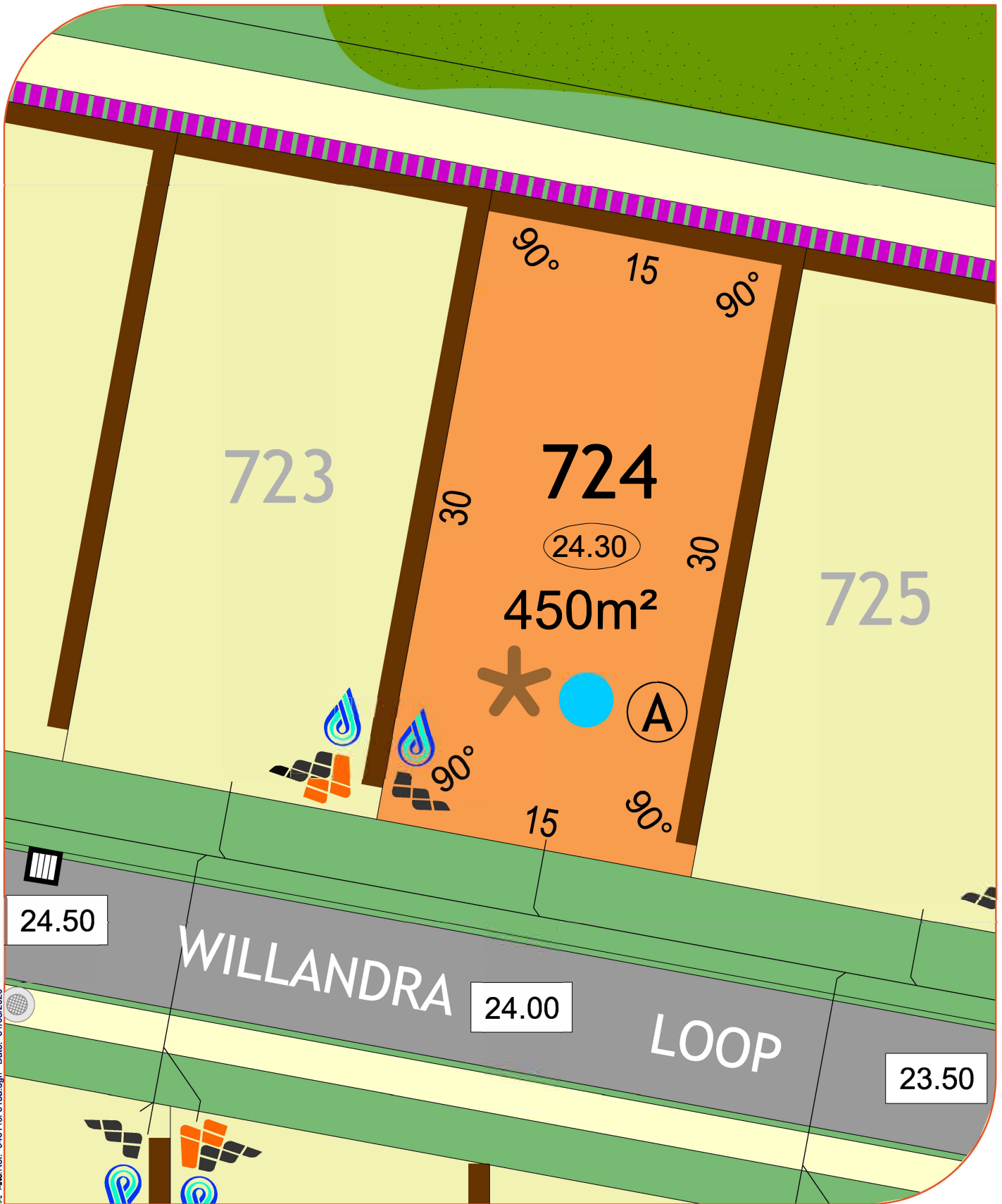


MNG Ref- 94611rsi-318a.dgn Date- 31/08/2020

LEGEND:	Drainage Services	Manhole	Side Entry Pit	Grate	Brick Paving		Padmount Site & Restrictive Covenant		NORTH Scale 1:250
	Sewer Line	Manhole	Connection		Social Housing		Lot Levels	34.67	
	Electrical	Powerdome	Connection	Lightpole	Footpath		Road Level	36.50	
	Water Services	Connection	Valve	Hydrant	Retaining Wall		Noise Package A	A	
		Deferred		Vehicle Access Restriction		Bushfire Attack Level	BAL 12.5		
				Drainage Verge Swale		3m Wide Sewer Easement			

All Dimensions and Areas are subject to survey. The particulars on this brochure are supplied for identification purposes only and shall not be taken as a representation in any aspect on the part of the vendor or its agents. Authorities should be consulted when services are contained within lot boundaries as building restrictions may apply. All retaining walls, services and associated easements are shown exaggerated for legibility.





MNG Ref.- 9461Tsi-318a.dgn Date.- 31/08/2020

LEGEND:

- | | | | | | | | |
|--------------------------|------------|----------------|-----------|-----------------------------------|--|-------------------------------------------------|----------|
| Drainage Services | Manhole | Side Entry Pit | Grate | Brick Paving | | Padmount Site & Restrictive Covenant | |
| Sewer Line | Manhole | Connection | | Social Housing | | Lot Levels | 34.67 |
| Electrical | Powerdome | Connection | Lightpole | Footpath | | Road Level | 36.50 |
| Water Services | Connection | Valve | Hydrant | Retaining Wall | | Noise Package A | A |
| | | | Deferred | Vehicle Access Restriction | | Bushfire Attack Level | BAL 12.5 |
| | | | | Drainage Verge Swale | | 3m Wide Sewer Easement | |

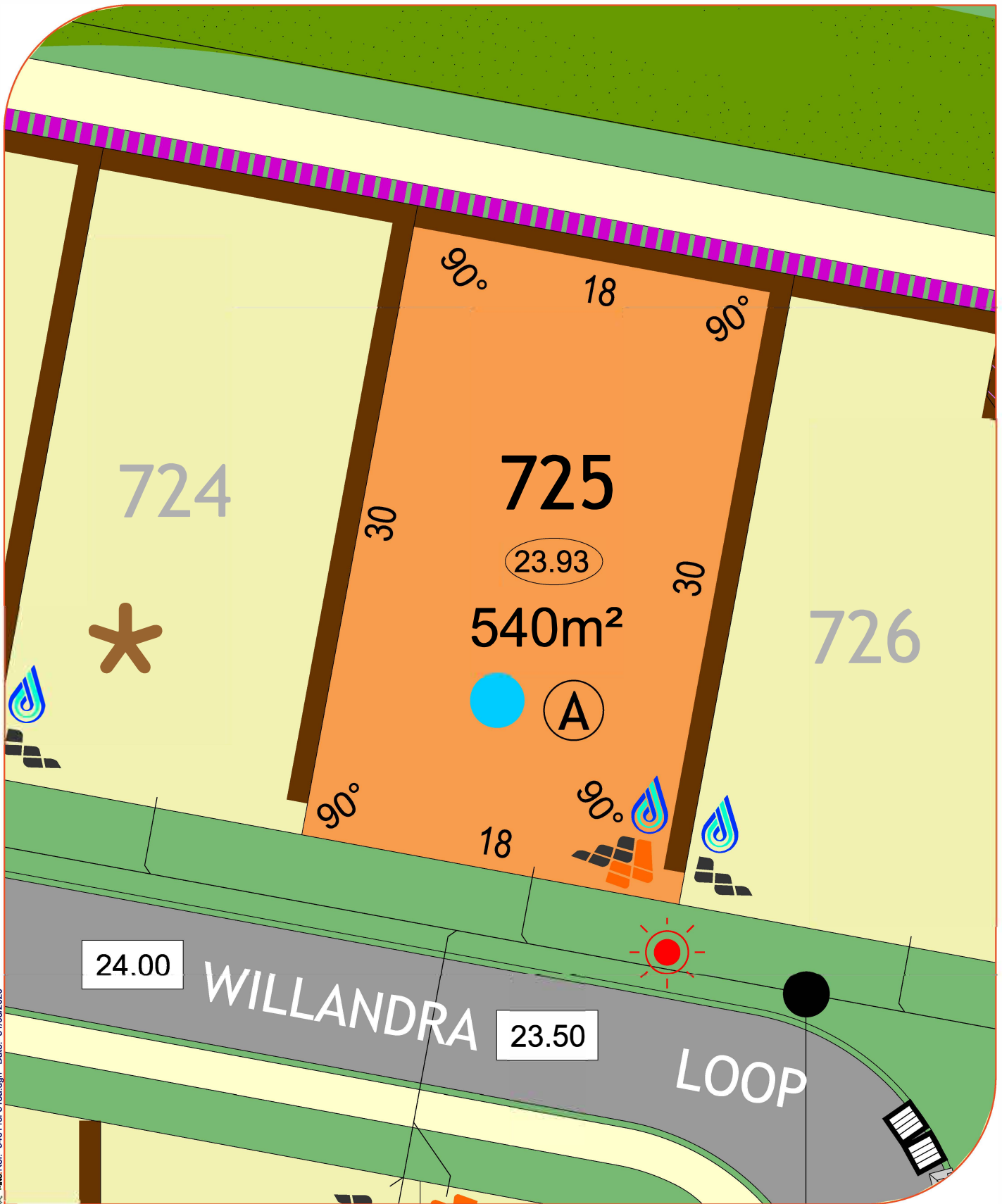
NORTH



Scale 1:250

All Dimensions and Areas are subject to survey. The particulars on this brochure are supplied for identification purposes only and shall not be taken as a representation in any aspect on the part of the vendor or its agents. Authorities should be consulted when services are contained within lot boundaries as building restrictions may apply. All retaining walls, services and associated easements are shown exaggerated for legibility.



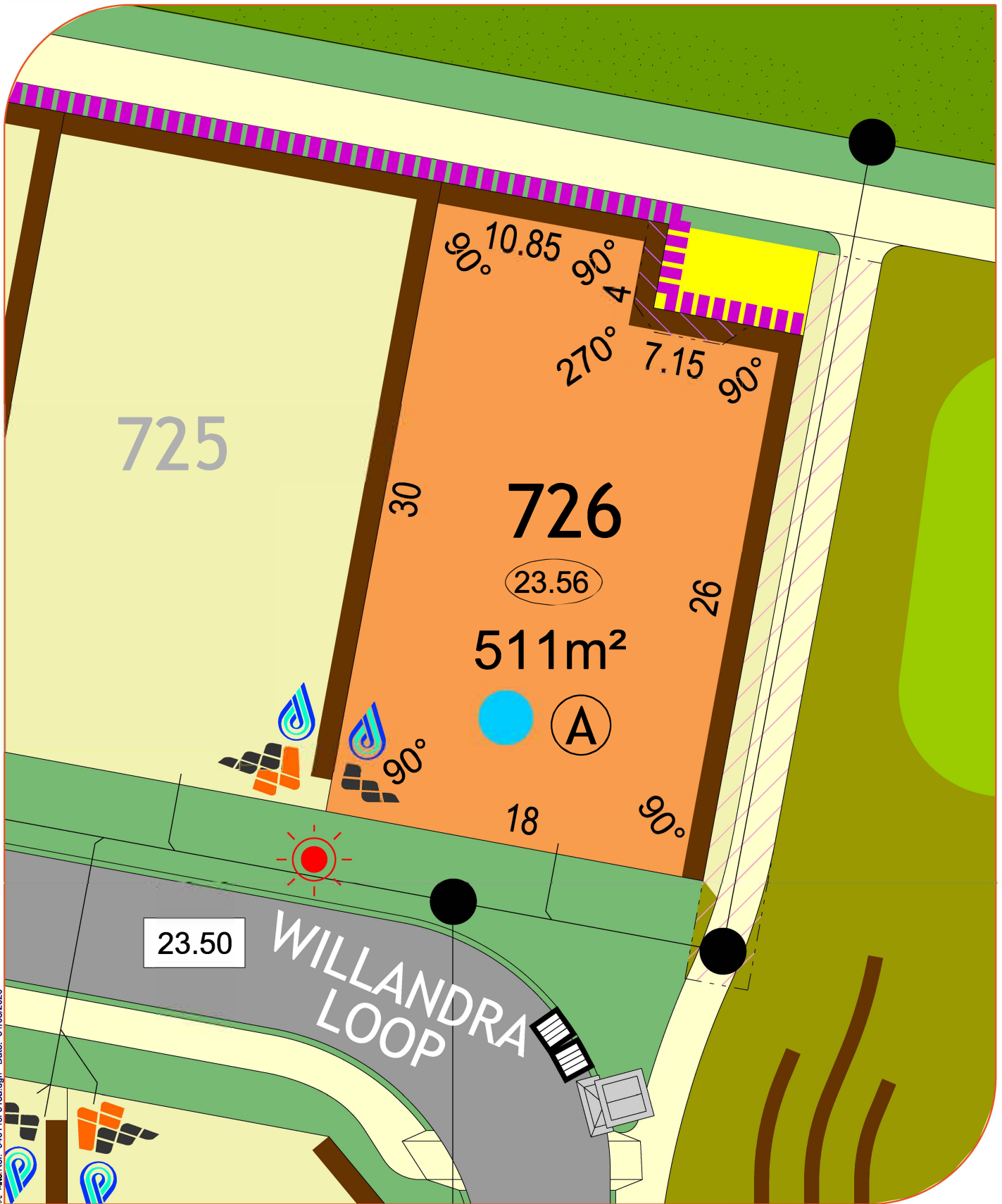


MNG Ref.- 94611rsi-318a.dgn Date.- 31/08/2020

LEGEND:	Drainage Services	Manhole	Side Entry Pit	Grate	Brick Paving		Padmount Site & Restrictive Covenant		NORTH Scale 1:250
	Sewer Line	Manhole	Connection		Social Housing		Lot Levels	34.67	
	Electrical	Powerdome	Connection	Lightpole	Footpath		Road Level	36.50	
	Water Services	Connection	Valve	Hydrant	Retaining Wall		Noise Package A	A	
		'D'	Deferred	Vehicle Access Restriction		Bushfire Attack Level	BAL 12.5		
				Drainage Verge Swale		3m Wide Sewer Easement			

All Dimensions and Areas are subject to survey. The particulars on this brochure are supplied for identification purposes only and shall not be taken as a representation in any aspect on the part of the vendor or its agents. Authorities should be consulted when services are contained within lot boundaries as building restrictions may apply. All retaining walls, services and associated easements are shown exaggerated for legibility.





MNG Ref.- 94611rsi-318a.dgn Date.- 31/08/2020

LEGEND:

Drainage Services	Manhole	Side Entry Pit	Grate	Brick Paving		Padmount Site & Restrictive Covenant	
Sewer Line	Manhole	Connection		Social Housing		Lot Levels	
Electrical	Powerdome	Connection	Lightpole	Footpath		Road Level	
Water Services	Connection	Valve	Hydrant	Retaining Wall		Noise Package A	
			Deferred	Vehicle Access Restriction		Bushfire Attack Level	
				Drainage Verge Swale		3m Wide Sewer Easement	

NORTH

Scale 1:250

All Dimensions and Areas are subject to survey. The particulars on this brochure are supplied for identification purposes only and shall not be taken as a representation in any aspect on the part of the vendor or its agents. Authorities should be consulted when services are contained within lot boundaries as building restrictions may apply. All retaining walls, services and associated easements are shown exaggerated for legibility.





MNG Ref: 94611si-31Ba.dgn Date: 31/08/2020

LEGEND:	Drainage Services	Manhole	Side Entry Pit	Grate	Brick Paving		Padmount Site & Restrictive Covenant		NORTH Scale 1:250
	Sewer Line	Manhole	Connection		Social Housing		Lot Levels	34.67	
	Electrical	Powerdome	Connection	Lightpole	Footpath		Road Level	36.50	
	Water Services	Connection	Valve	Hydrant	Retaining Wall		Noise Package A	A	
		Deferred		Vehicle Access Restriction		Bushfire Attack Level	BAL 12.5		
				Drainage Verge Swale		3m Wide Sewer Easement			

All Dimensions and Areas are subject to survey. The particulars on this brochure are supplied for identification purposes only and shall not be taken as a representation in any aspect on the part of the vendor or its agents. Authorities should be consulted when services are contained within lot boundaries as building restrictions may apply. All retaining walls, services and associated easements are shown exaggerated for legibility.



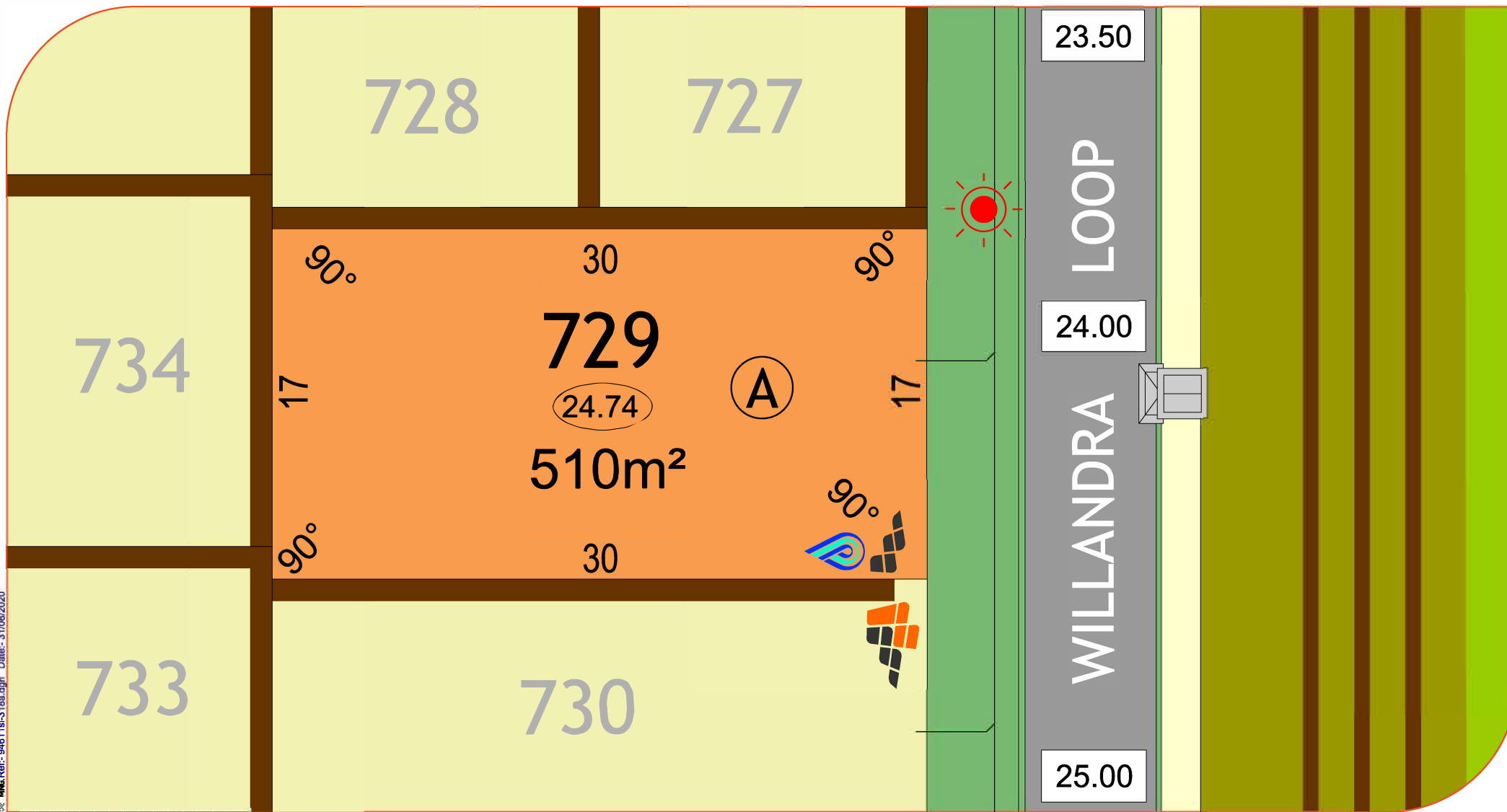


MNG Ref: 94611si-31Ba.dgn Date: 31/09/2020

LEGEND:	Drainage Services	Manhole	Side Entry Pit	Grate	Brick Paving		Padmount Site & Restrictive Covenant		NORTH Scale 1:250
	Sewer Line	Manhole	Connection		Social Housing		Lot Levels	34.67	
	Electrical	Powerdome	Connection	Lightpole	Footpath		Road Level	96.50	
	Water Services	Connection	Valve	Hydrant	Retaining Wall		Noise Package A	A	
		Deferred			Vehicle Access Restriction		Bushfire Attack Level	BAL 12.5	
				Drainage Verge Swale		3m Wide Sewer Easement			

All Dimensions and Areas are subject to survey. The particulars on this brochure are supplied for identification purposes only and shall not be taken as a representation in any aspect on the part of the vendor or its agents. Authorities should be consulted when services are contained within lot boundaries as building restrictions may apply. All retaining walls, services and associated easements are shown exaggerated for legibility.

MWA Ref: 94611sl-319a.dgn Date: 31/08/2020

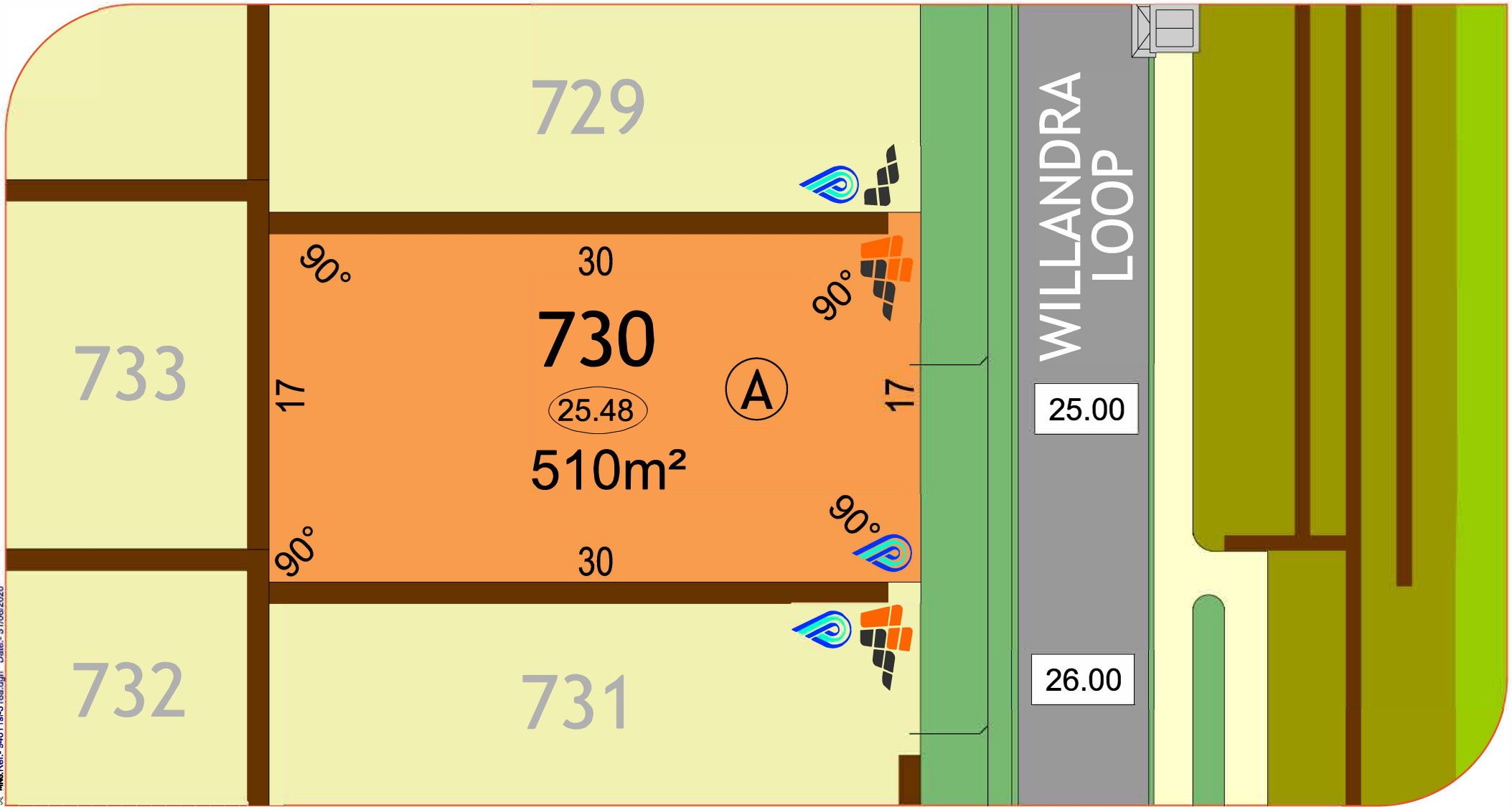


LEGEND:

Drainage Services	Manhole	Side Entry Pit	Grate	Electrical	Powerdome	Connection	Lightpole	Footpath		Lot Levels	34.67	Noise Package A	A	NORTH	
Sewer Line	Manhole	Connection		Brick Paving				Retaining Wall		Road Level	39.50	Bushfire Attack Level	BAL 12.5		
Water Services	Connection	Valve	Hydrant	Social Housing				Vehicle Access Restriction		Padmount site		3m Wide Sewer Easement			
	'D'	Deferred								Drainage Verge Swale				Scale 1:250	

All Dimensions and Areas are subject to survey. The particulars on this brochure are supplied for identification purposes only and shall not be taken as a representation in any aspect on the part of the vendor or its agents. Authorities should be consulted when services are contained within lot boundaries as building restrictions may apply. All retaining walls, services and associated easements are shown exaggerated for legibility.

MWA Ref: 94611sl-31ba.dgn Date: 31/08/2020

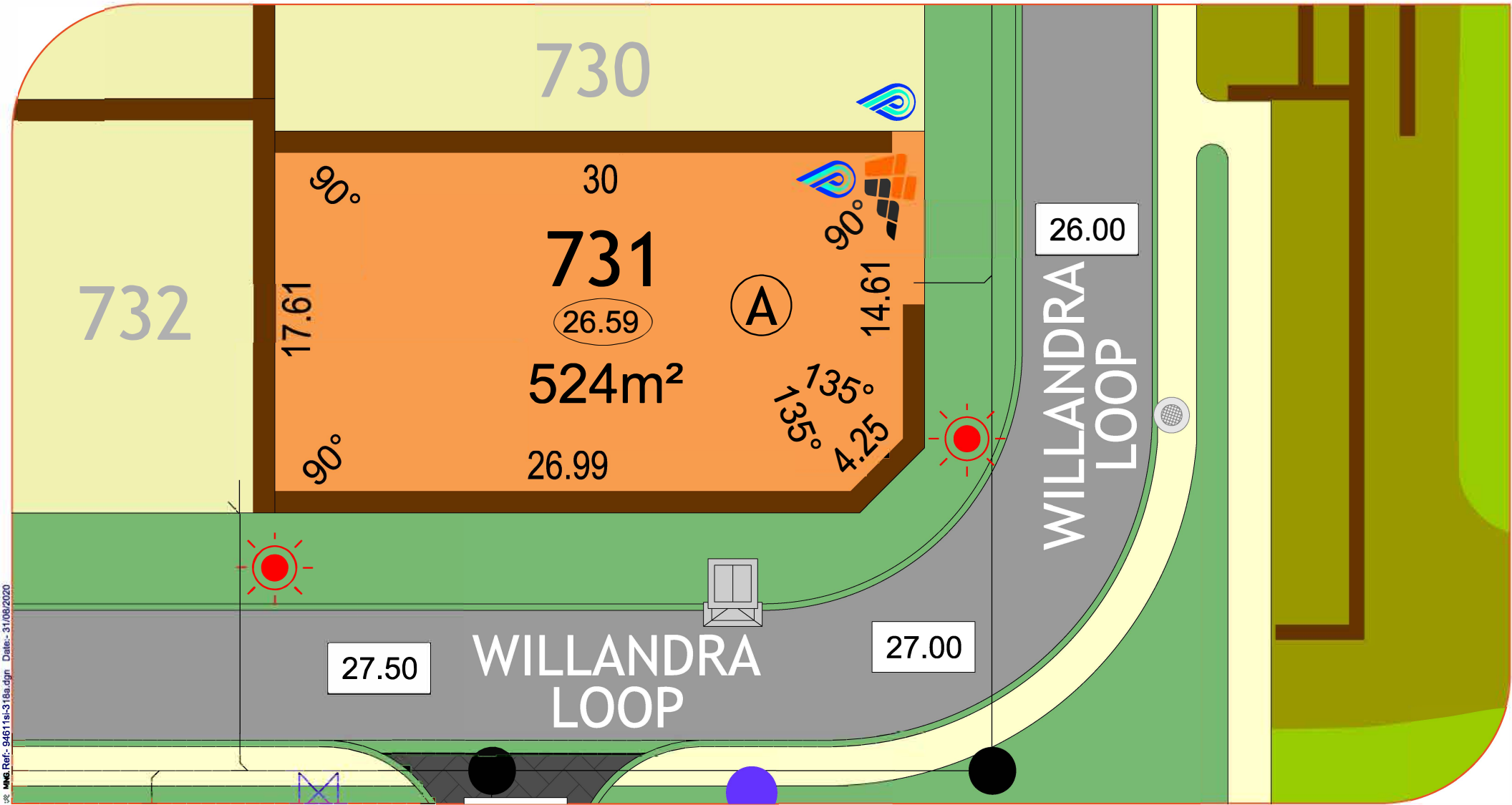


LEGEND:

Drainage Services	Manhole	Side Entry Pit	Grate	Electrical	Powerdome	Connection	Lightpole	Footpath		Lot Levels	34.67	Noise Package A	A	NORTH	
Sewer Line	Manhole	Connection		Brick Paving				Retaining Wall		Road Level	39.50	Bushfire Attack Level	BAL 12.5		
Water Services	Connection	Valve	Hydrant	Social Housing				Vehicle Access Restriction		Padmount site		3m Wide Sewer Easement			
	'D'	Deferred										Drainage Verge Swale		Scale 1:250	

All Dimensions and Areas are subject to survey. The particulars on this brochure are supplied for identification purposes only and shall not be taken as a representation in any aspect on the part of the vendor or its agents. Authorities should be consulted when services are contained within lot boundaries as building restrictions may apply. All retaining walls, services and associated easements are shown exaggerated for legibility.



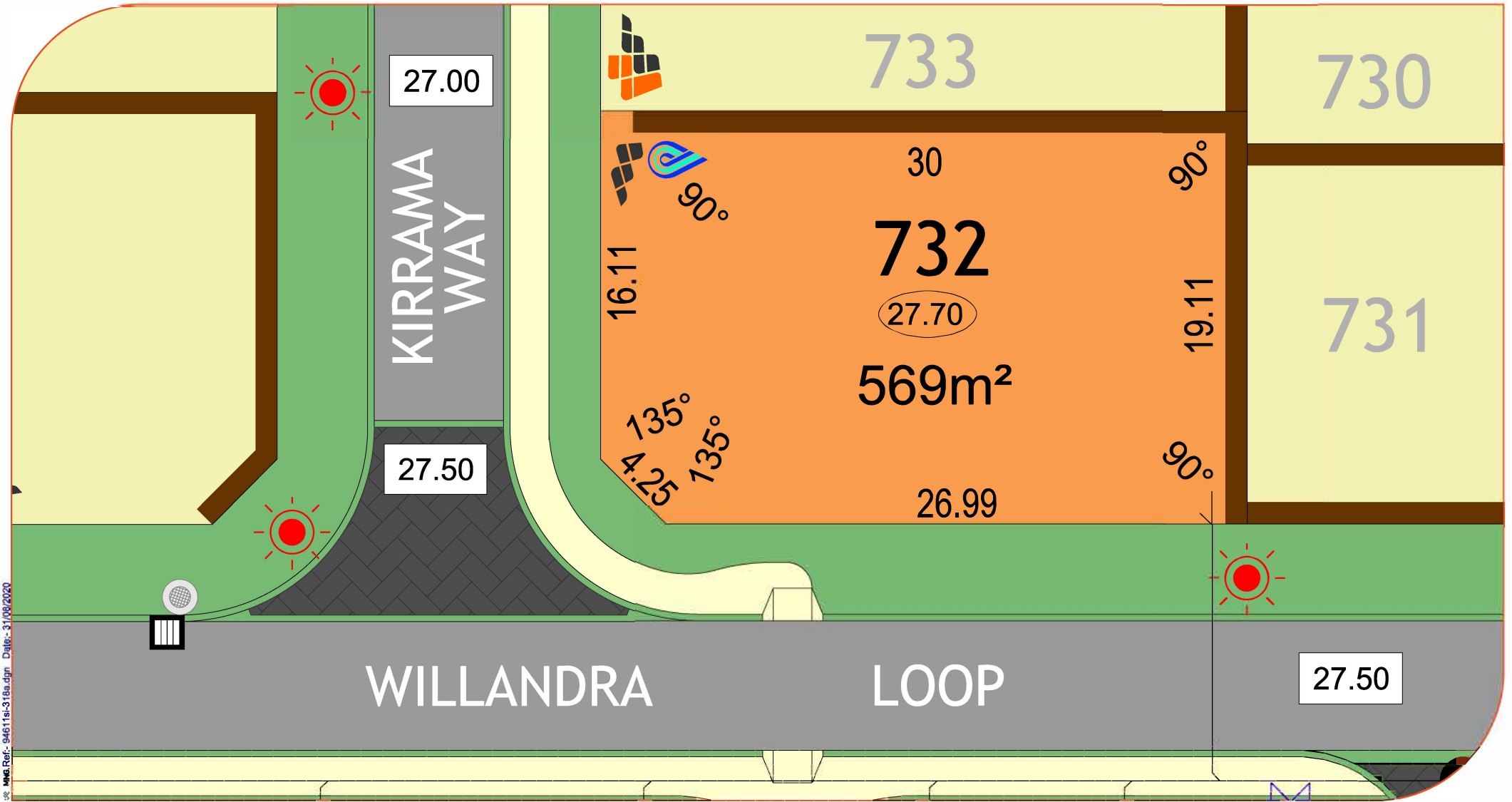


MWA Ref: 94611sl-31ba.dgn Date: 31/08/2020

LEGEND:

Drainage Services	Manhole	Side Entry Pit	Grate	Electrical	Powerdome	Connection	Lightpole	Footpath		Lot Levels	34.67	Noise Package A	A	NORTH	
Sewer Line	Manhole	Connection		Brick Paving				Retaining Wall		Road Level	39.50	Bushfire Attack Level	BAL 12.5		
Water Services	Connection	Valve	Hydrant	Social Housing				Vehicle Access Restriction		Padmount site		3m Wide Sewer Easement			
	'D' Deferred											Drainage Verge Swale		Scale 1:250	

All Dimensions and Areas are subject to survey. The particulars on this brochure are supplied for identification purposes only and shall not be taken as a representation in any aspect on the part of the vendor or its agents. Authorities should be consulted when services are contained within lot boundaries as building restrictions may apply. All retaining walls, services and associated easements are shown exaggerated for legibility.



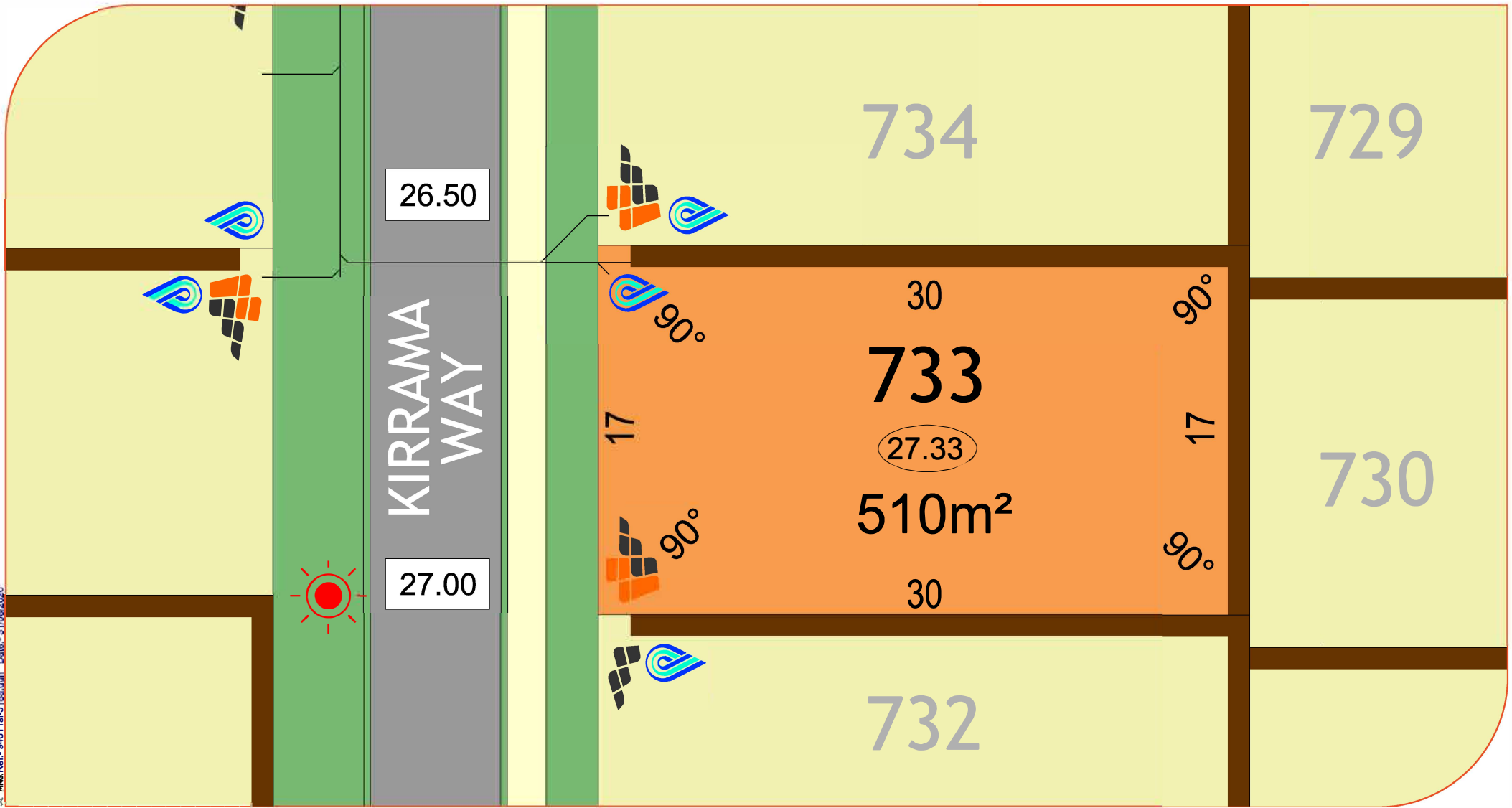
MNS Ref: 94611sl-31ba.dgn Date: 31/08/2020

LEGEND:

Drainage Services	Manhole	Side Entry Pit	Grate	Electrical	Powerdome	Connection	Lightpole	Footpath		Lot Levels	34.67	Noise Package A	A	NORTH	
Sewer Line	Manhole	Connection		Brick Paving				Retaining Wall		Road Level	39.50	Bushfire Attack Level	BAL 12.5		
Water Services	Connection	Valve	Hydrant	Social Housing				Vehicle Access Restriction		Padmount site		3m Wide Sewer Easement			
	'D'	Deferred										Drainage Verge Swale		Scale 1:250	

All Dimensions and Areas are subject to survey. The particulars on this brochure are supplied for identification purposes only and shall not be taken as a representation in any aspect on the part of the vendor or its agents. Authorities should be consulted when services are contained within lot boundaries as building restrictions may apply. All retaining walls, services and associated easements are shown exaggerated for legibility.

MNS Ref: 94611sl-318a.dgn Date: 31/08/2020



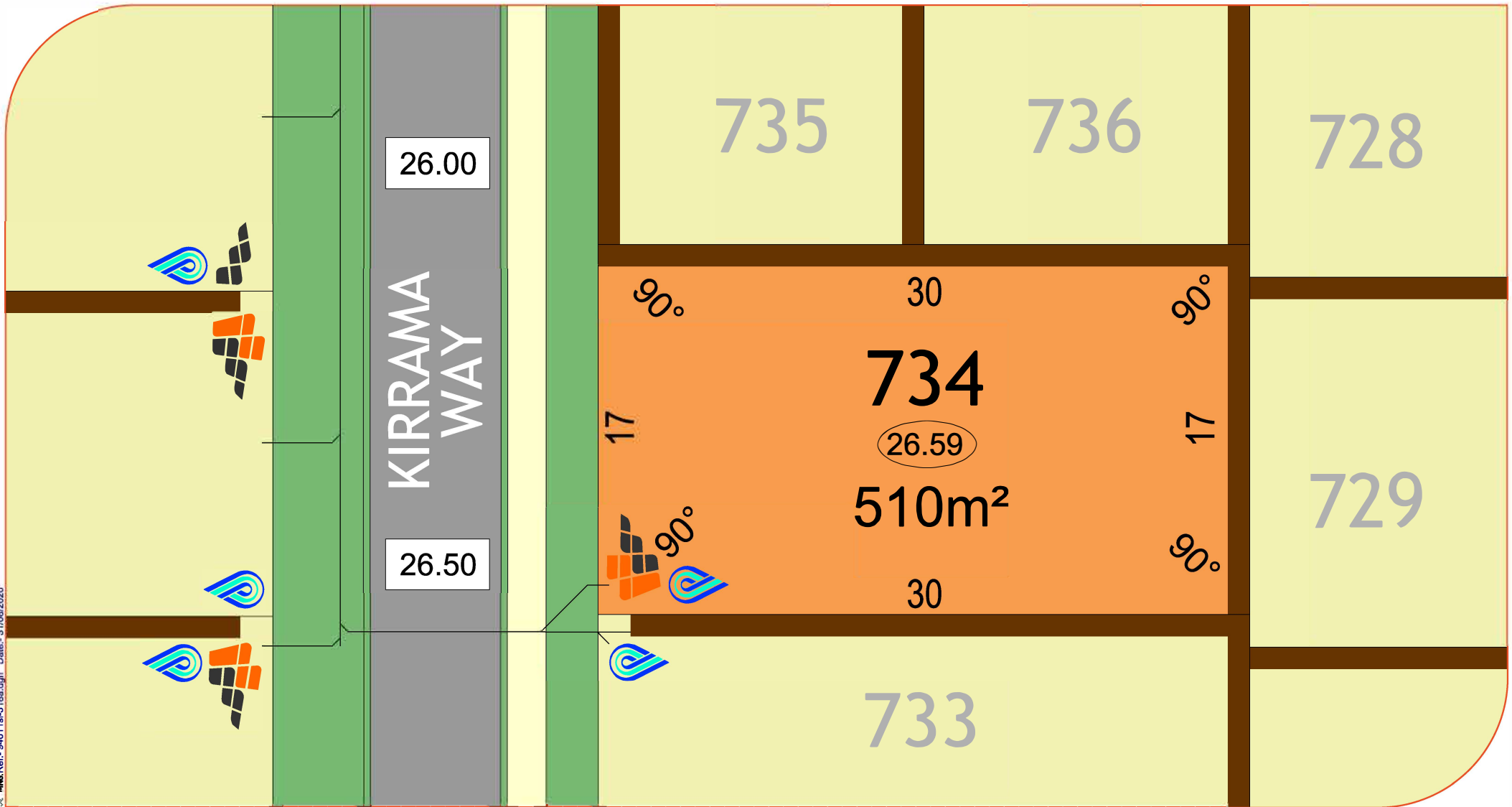
LEGEND:

- | | | | | | | | | | | | | | | |
|--------------------------|------------|----------------|---------------------|-----------------------|-----------|------------|-----------|-----------------------------------|--|----------------------|--|-------------------------------|--------------------|------------------|
| Drainage Services | Manhole | Side Entry Pit | Grate | Electrical | Powerdome | Connection | Lightpole | Footpath | | Lot Levels | | Noise Package A | | NORTH
 |
| Sewer Line | Manhole | Connection | | Brick Paving | | | | Retaining Wall | | Road Level | | Bushfire Attack Level | | |
| Water Services | Connection | Valve | Hydrant | Social Housing | | | | Vehicle Access Restriction | | Padmount site | | 3m Wide Sewer Easement | | |
| | | | 'D' Deferred | | | | | | | | | Drainage Verge Swale | | |
| | | | | | | | | | | | | | Scale 1:250 | |

All Dimensions and Areas are subject to survey. The particulars on this brochure are supplied for identification purposes only and shall not be taken as a representation in any aspect on the part of the vendor or its agents. Authorities should be consulted when services are contained within lot boundaries as building restrictions may apply. All retaining walls, services and associated easements are shown exaggerated for legibility.



MWS Ref: 94611sl-31ba.dgn Date: 31/08/2020



LEGEND:

- | | | | | | | | | | | | | | | | |
|--------------------------|--------------|----------------|---------|-----------------------|-----------|------------|-----------|-----------------------------------|--|-----------------------------|-------|-------------------------------|----------|--------------------|--|
| Drainage Services | Manhole | Side Entry Pit | Grate | Electrical | Powerdome | Connection | Lightpole | Footpath | | Lot Levels | 34.67 | Noise Package A | A | NORTH | |
| Sewer Line | Manhole | Connection | | Brick Paving | | | | Retaining Wall | | Road Level | 39.50 | Bushfire Attack Level | BAL 12.5 | | |
| Water Services | Connection | Valve | Hydrant | Social Housing | | | | Vehicle Access Restriction | | Padmount site | | 3m Wide Sewer Easement | | | |
| | 'D' Deferred | | | | | | | | | Drainage Verge Swale | | | | Scale 1:250 | |

All Dimensions and Areas are subject to survey. The particulars on this brochure are supplied for identification purposes only and shall not be taken as a representation in any aspect on the part of the vendor or its agents. Authorities should be consulted when services are contained within lot boundaries as building restrictions may apply. All retaining walls, services and associated easements are shown exaggerated for legibility.



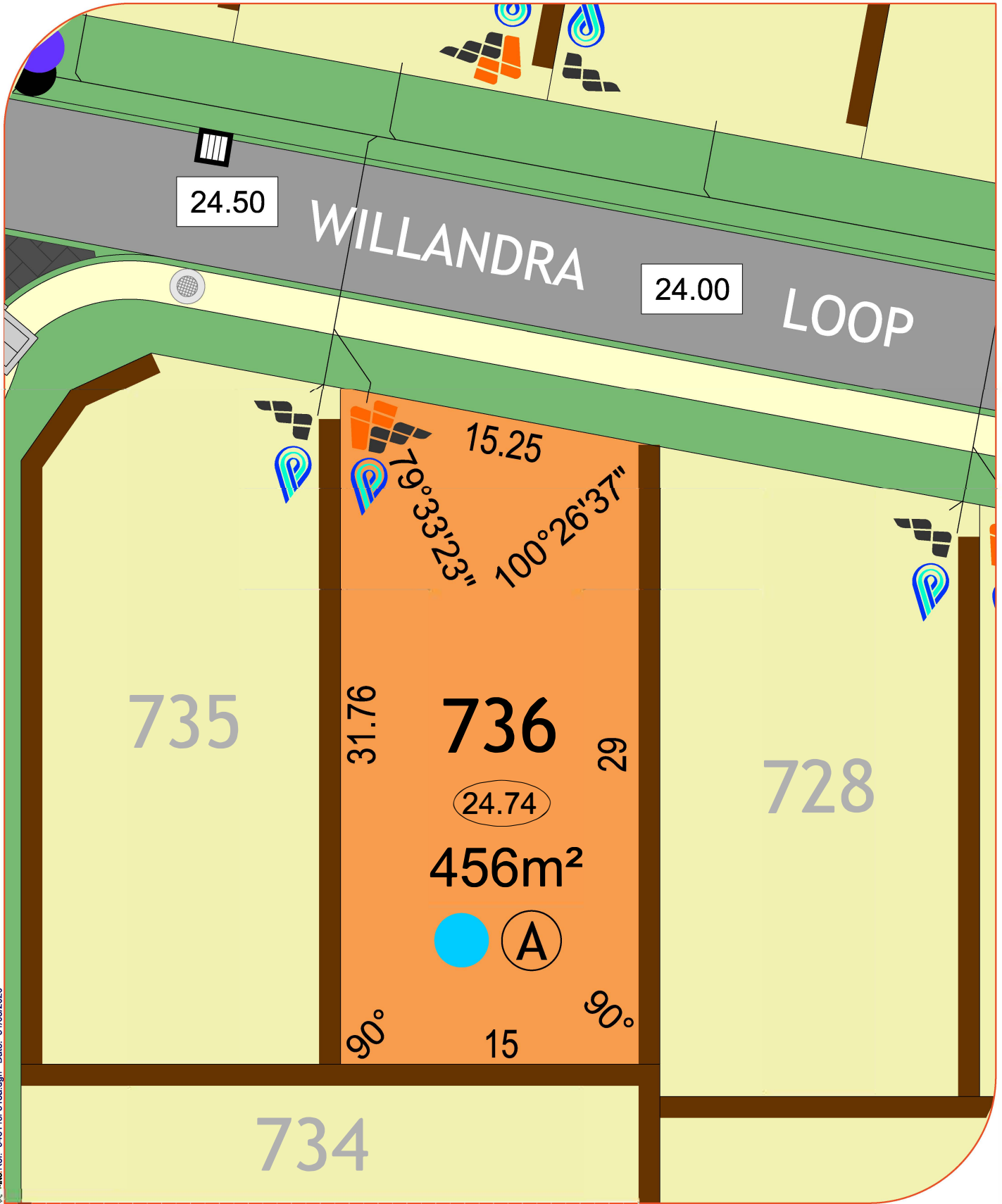


MNG Ref: 94617si-318a.dgn Date: 31/08/2020

LEGEND:	Drainage Services	Manhole	Side Entry Pit	Grate	Brick Paving		Padmount Site & Restrictive Covenant		NORTH Scale 1:250
	Sewer Line	Manhole	Connection		Social Housing		Lot Levels	34.67	
	Electrical	Powerdome	Connection	Lightpole	Footpath		Road Level	39.50	
	Water Services	Connection	Valve	Hydrant	Retaining Wall		Noise Package A	A	
		Deferred		Vehicle Access Restriction		Bushfire Attack Level	BAL 12.5		
				Drainage Verge Swale		3m Wide Sewer Easement			

All Dimensions and Areas are subject to survey. The particulars on this brochure are supplied for identification purposes only and shall not be taken as a representation in any aspect on the part of the vendor or its agents. Authorities should be consulted when services are contained within lot boundaries as building restrictions may apply. All retaining walls, services and associated easements are shown exaggerated for legibility.





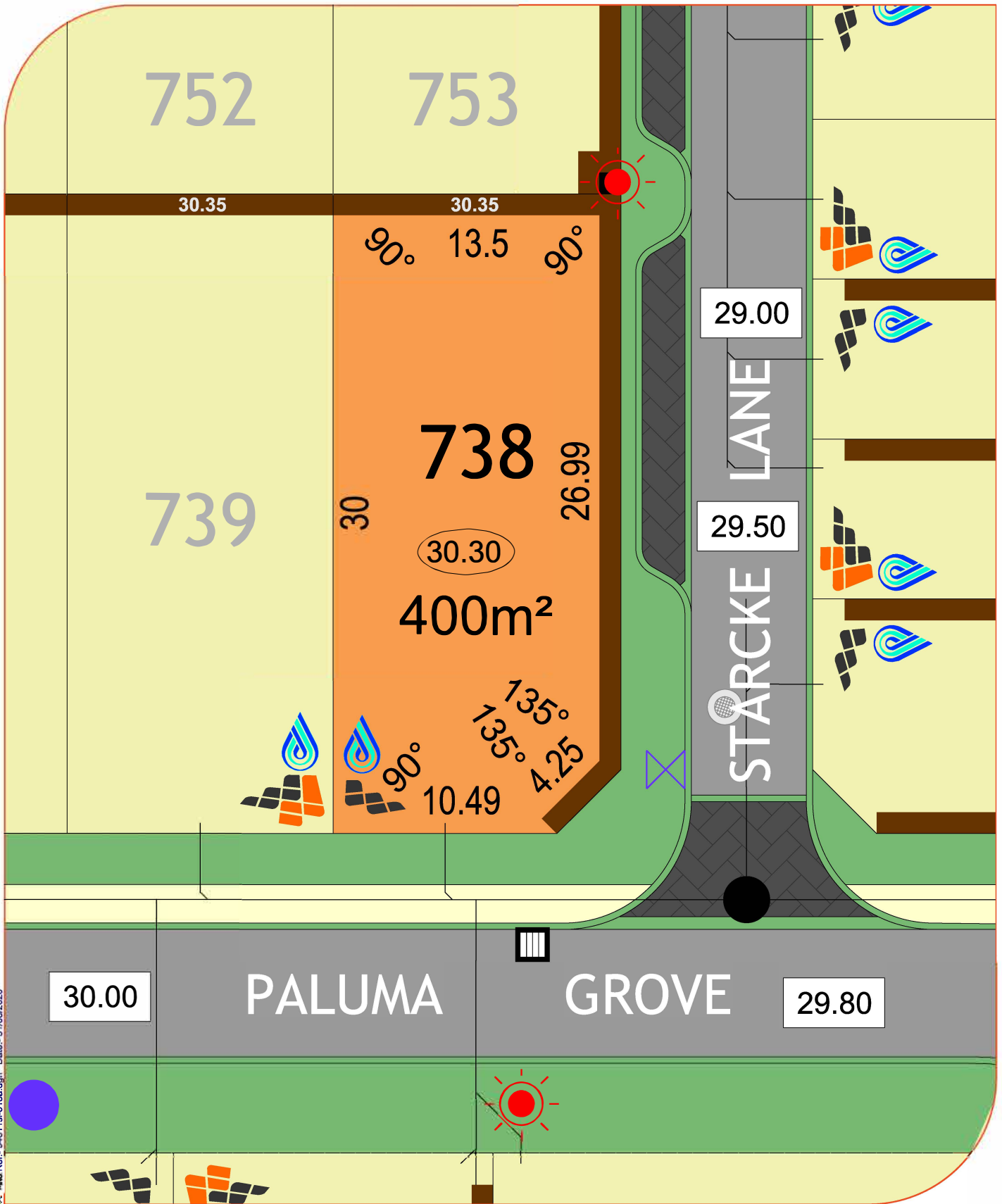
MNG Ref.- 94611si-31Ba.dgn Date.- 31/08/2020

LEGEND:

<p>Drainage Services</p> <p>Manhole</p> <p>Side Entry Pit</p> <p>Grate</p>	<p>Sewer Line</p> <p>Manhole</p> <p>Connection</p>	<p>Electrical</p> <p>Powerdome</p> <p>Connection</p> <p>Lightpole</p>	<p>Water Services</p> <p>Connection</p> <p>Valve</p> <p>Hydrant</p> <p>Deferred</p>	<p>Brick Paving</p> <p>Social Housing</p> <p>Footpath</p> <p>Retaining Wall</p> <p>Vehicle Access Restriction</p> <p>Drainage Verge Swale</p>	<p>Padmount Site & Restrictive Covenant</p> <p>Lot Levels</p> <p>Road Level</p> <p>Noise Package A</p> <p>Bushfire Attack Level</p> <p>3m Wide Sewer Easement</p>	<p>NORTH</p> <p>Scale 1:250</p>
-----------------------------------------------------------------------------------	-----------------------------------------------------------	------------------------------------------------------------------------------	--------------------------------------------------------------------------------------------	-----------------------------------------------------------------------------------------------------------------------------------------------------------------------------------------	-----------------------------------------------------------------------------------------------------------------------------------------------------------------------------------------------------------------	-----------------------------------------------

All Dimensions and Areas are subject to survey. The particulars on this brochure are supplied for identification purposes only and shall not be taken as a representation in any aspect on the part of the vendor or its agents. Authorities should be consulted when services are contained within lot boundaries as building restrictions may apply. All retaining walls, services and associated easements are shown exaggerated for legibility.





MNG Ref: 94611rsi-318a.dgn Date: 31/08/2020

LEGEND:

- | | | | | | | | |
|--------------------------|------------|----------------|-----------|-----------------------------------|--|-------------------------------------------------|----------|
| Drainage Services | Manhole | Side Entry Pit | Grate | Brick Paving | | Padmount Site & Restrictive Covenant | |
| Sewer Line | Manhole | Connection | | Social Housing | | Lot Levels | 34.67 |
| Electrical | Powerdome | Connection | Lightpole | Footpath | | Road Level | 36.50 |
| Water Services | Connection | Valve | Hydrant | Retaining Wall | | Noise Package A | |
| | Deferred | | | Vehicle Access Restriction | | Bushfire Attack Level | BAL 12.5 |
| | | | | Drainage Verge Swale | | 3m Wide Sewer Easement | |

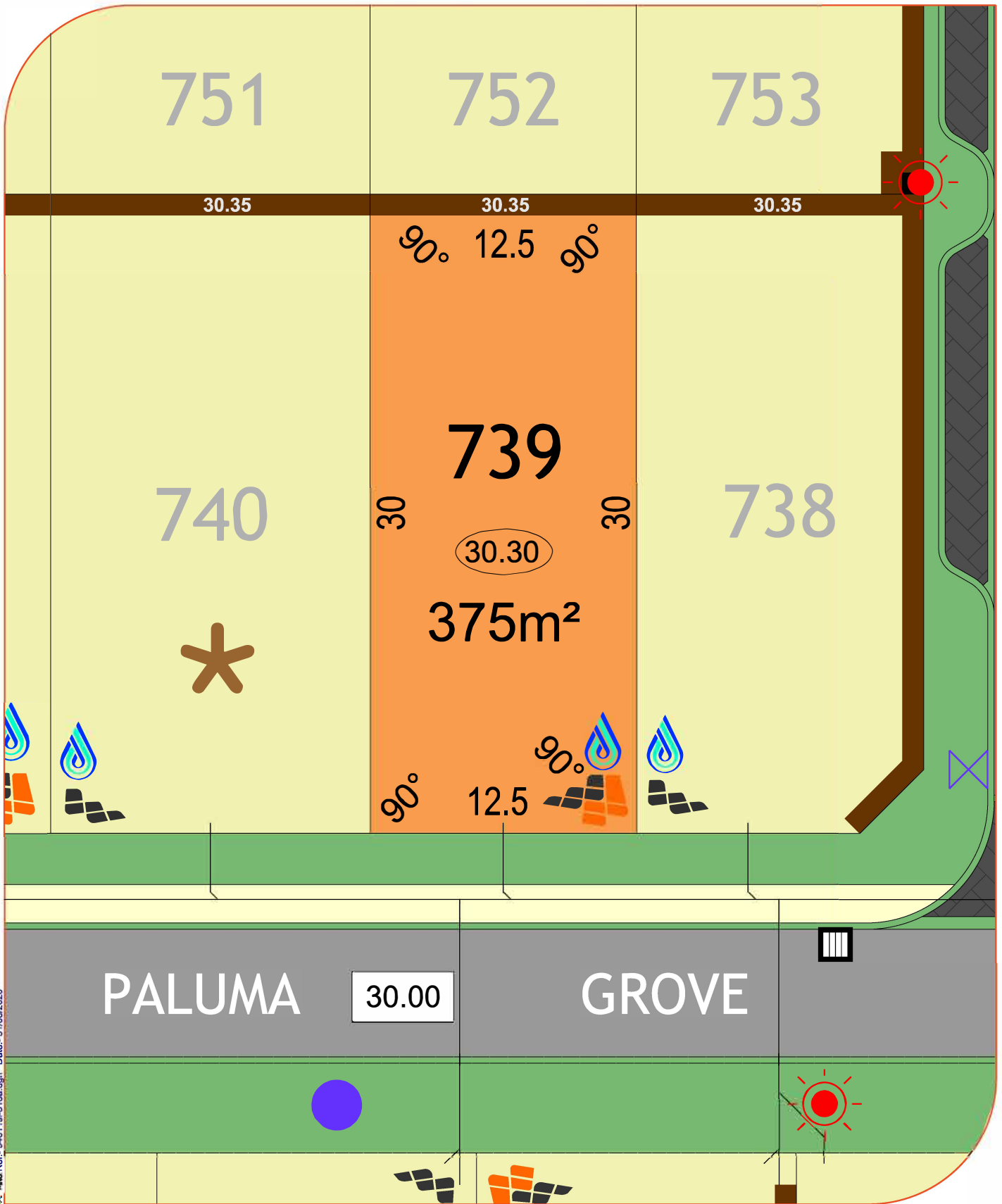
NORTH



Scale 1:250

All Dimensions and Areas are subject to survey. The particulars on this brochure are supplied for identification purposes only and shall not be taken as a representation in any aspect on the part of the vendor or its agents. Authorities should be consulted when services are contained within lot boundaries as building restrictions may apply. All retaining walls, services and associated easements are shown exaggerated for legibility.





MNG Ref: 94611s-318a.dgn Date: 31/08/2020

LEGEND:

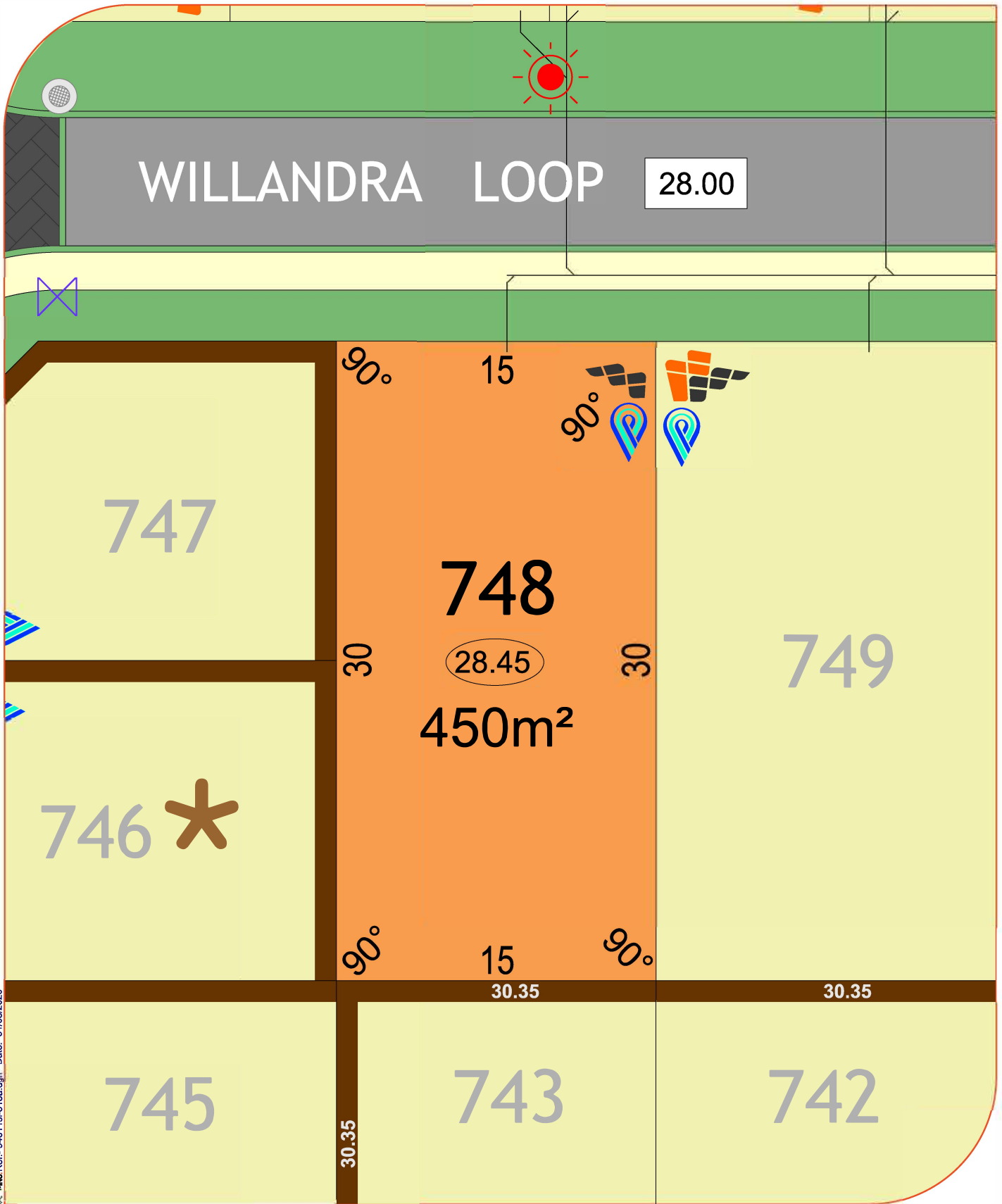
Drainage Services	Manhole	Side Entry Pit	Grate	Brick Paving	Padmount Site & Restrictive Covenant
Sewer Line	Manhole	Connection		Social Housing	Lot Levels
Electrical	Powerdome	Connection	Lightpole	Footpath	Road Level
Water Services	Connection	Valve	Hydrant	Retaining Wall	Noise Package A
			Deferred	Vehicle Access Restriction	Bushfire Attack Level
				Drainage Verge Swale	3m Wide Sewer Easement

NORTH

Scale 1:250

All Dimensions and Areas are subject to survey. The particulars on this brochure are supplied for identification purposes only and shall not be taken as a representation in any aspect on the part of the vendor or its agents. Authorities should be consulted when services are contained within lot boundaries as building restrictions may apply. All retaining walls, services and associated easements are shown exaggerated for legibility.





MNG Ref. 94611rsi-318a.dgn Date: 31/08/2020

LEGEND:

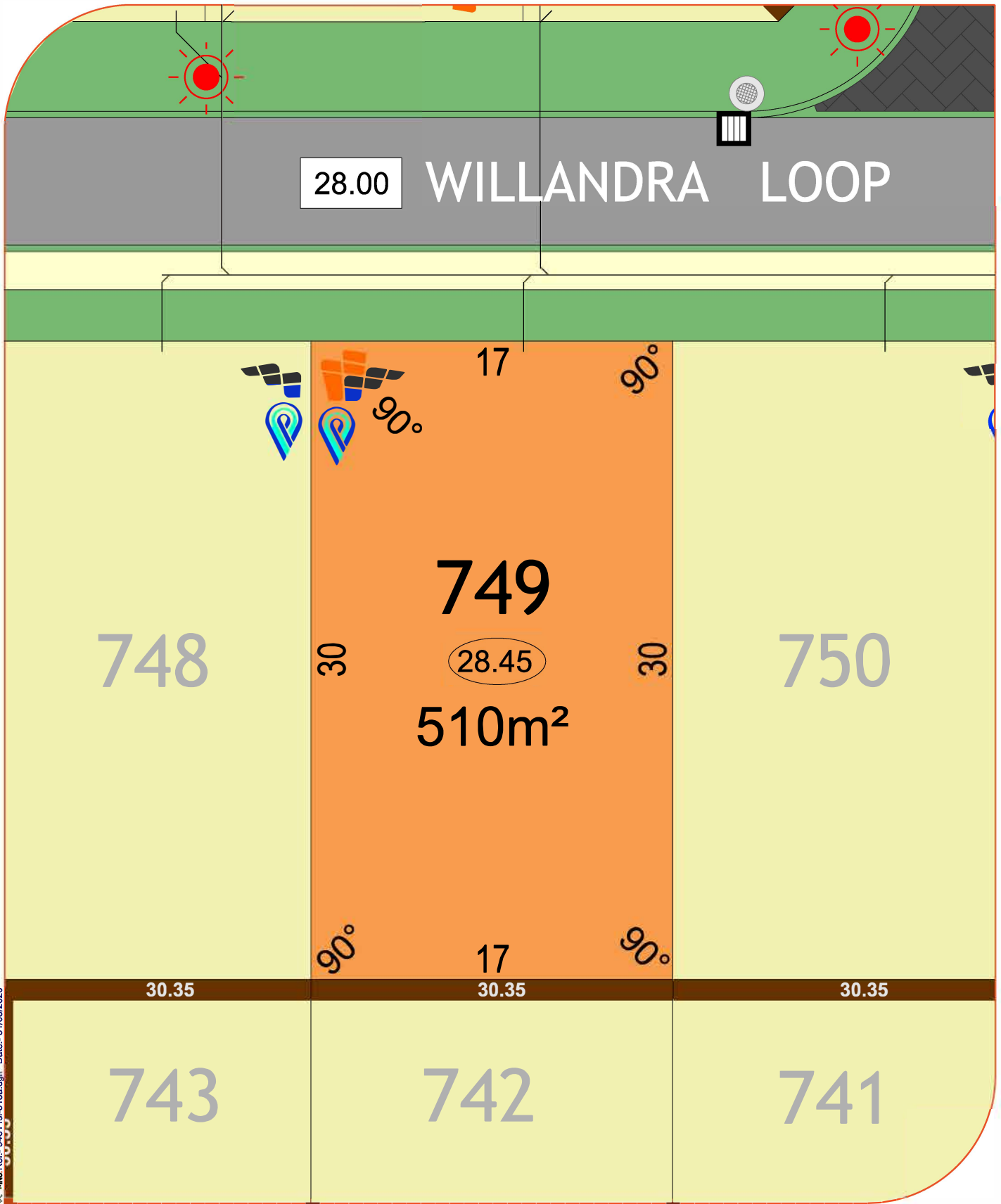
Drainage Services	Manhole	Side Entry Pit	Grate	Brick Paving		Padmount Site & Restrictive Covenant	
Sewer Line	Manhole	Connection		Social Housing		Lot Levels	34.67
Electrical	Powerdome	Connection	Lightpole	Footpath		Road Level	39.50
Water Services	Connection	Valve	Hydrant	Retaining Wall		Noise Package A	
	Deferred			Vehicle Access Restriction		Bushfire Attack Level	BAL 12.5
				Drainage Verge Swale		3m Wide Sewer Easement	

NORTH

Scale 1:250

All Dimensions and Areas are subject to survey. The particulars on this brochure are supplied for identification purposes only and shall not be taken as a representation in any aspect on the part of the vendor or its agents. Authorities should be consulted when services are contained within lot boundaries as building restrictions may apply. All retaining walls, services and associated easements are shown exaggerated for legibility.





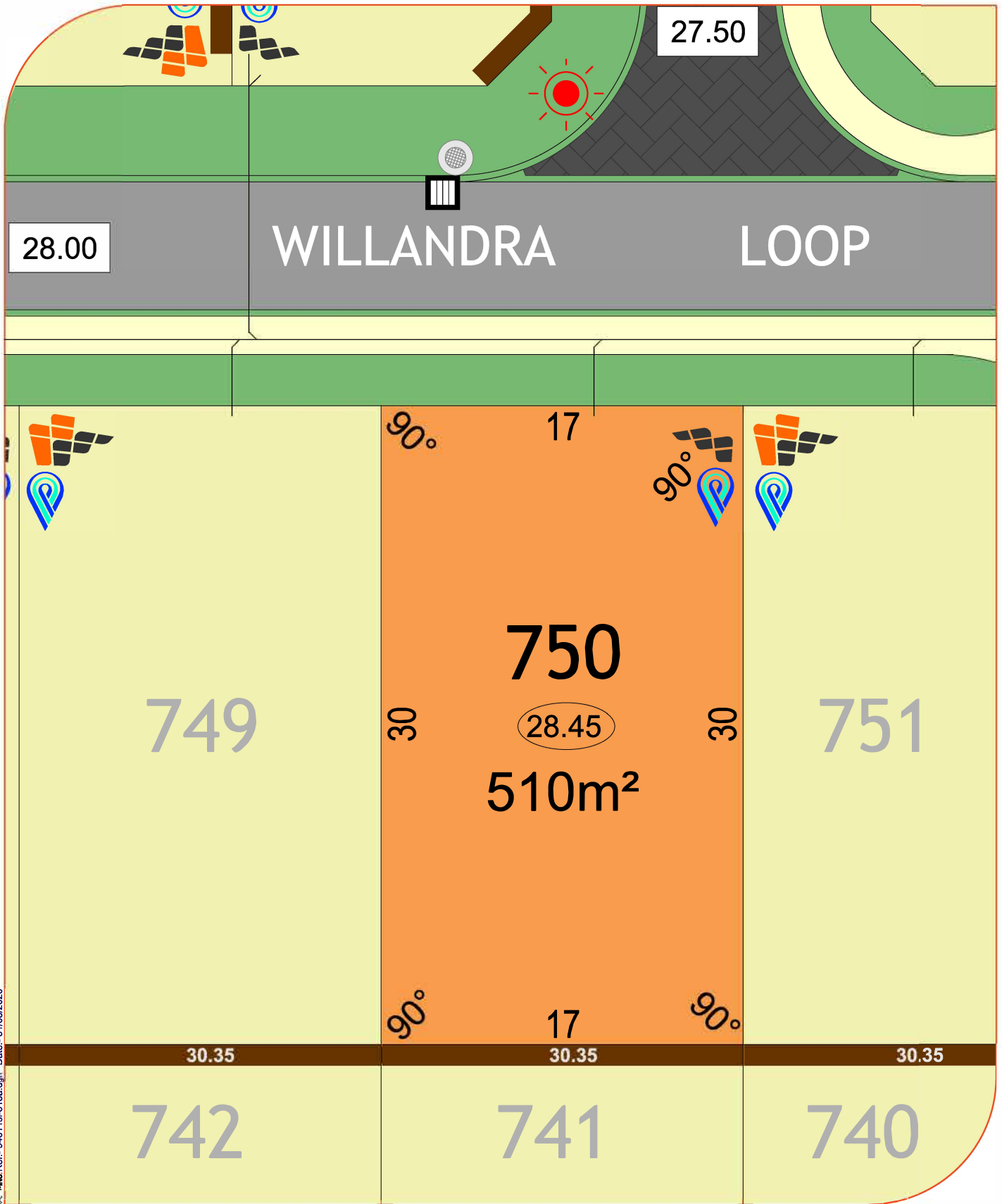
MNG Ref: 94611rsi-318a.dgn Date: 31/08/2020

LEGEND:

- | | | | |
|-----------------------------------------------------------------------------------------------------------------------------------------------------------------------------------------------------------------------------------------------------------------------------------------------------------------------------------------------------------------------------------------------------------------------------------------------------------------------------------------------------------------|-----------------------------------------------------------------------------------------------------------------------------------------------------------------------------------------|-----------------------------------------------------------------------------------------------------------------------------------------------------------------------------------------------------------------|-----------------------------------------------|
| <p>Drainage Services</p> <ul style="list-style-type: none"> Manhole Side Entry Pit Grate <p>Sewer Line</p> <ul style="list-style-type: none"> Manhole Connection <p>Electrical</p> <ul style="list-style-type: none"> Powerdome Connection Lightpole <p>Water Services</p> <ul style="list-style-type: none"> Connection Valve Hydrant Deferred | <p>Brick Paving</p> <p>Social Housing</p> <p>Footpath</p> <p>Retaining Wall</p> <p>Vehicle Access Restriction</p> <p>Drainage Verge Swale</p> | <p>Padmount Site & Restrictive Covenant</p> <p>Lot Levels</p> <p>Road Level</p> <p>Noise Package A</p> <p>Bushfire Attack Level</p> <p>3m Wide Sewer Easement</p> | <p>NORTH</p> <p>Scale 1:250</p> |
|-----------------------------------------------------------------------------------------------------------------------------------------------------------------------------------------------------------------------------------------------------------------------------------------------------------------------------------------------------------------------------------------------------------------------------------------------------------------------------------------------------------------|-----------------------------------------------------------------------------------------------------------------------------------------------------------------------------------------|-----------------------------------------------------------------------------------------------------------------------------------------------------------------------------------------------------------------|-----------------------------------------------|

All Dimensions and Areas are subject to survey. The particulars on this brochure are supplied for identification purposes only and shall not be taken as a representation in any aspect on the part of the vendor or its agents. Authorities should be consulted when services are contained within lot boundaries as building restrictions may apply. All retaining walls, services and associated easements are shown exaggerated for legibility.






MMG Ref. 94611rsi-318s.dgn Date- 31/08/2020

LEGEND:

Drainage Services



Sewer Line



Electrical



Water Services



Brick Paving



Social Housing



Footpath



Retaining Wall



Vehicle Access Restriction



Drainage Verge Swale



Padmount Site & Restrictive Covenant



Lot Levels



Road Level



Noise Package A



Bushfire Attack Level



3m Wide Sewer Easement



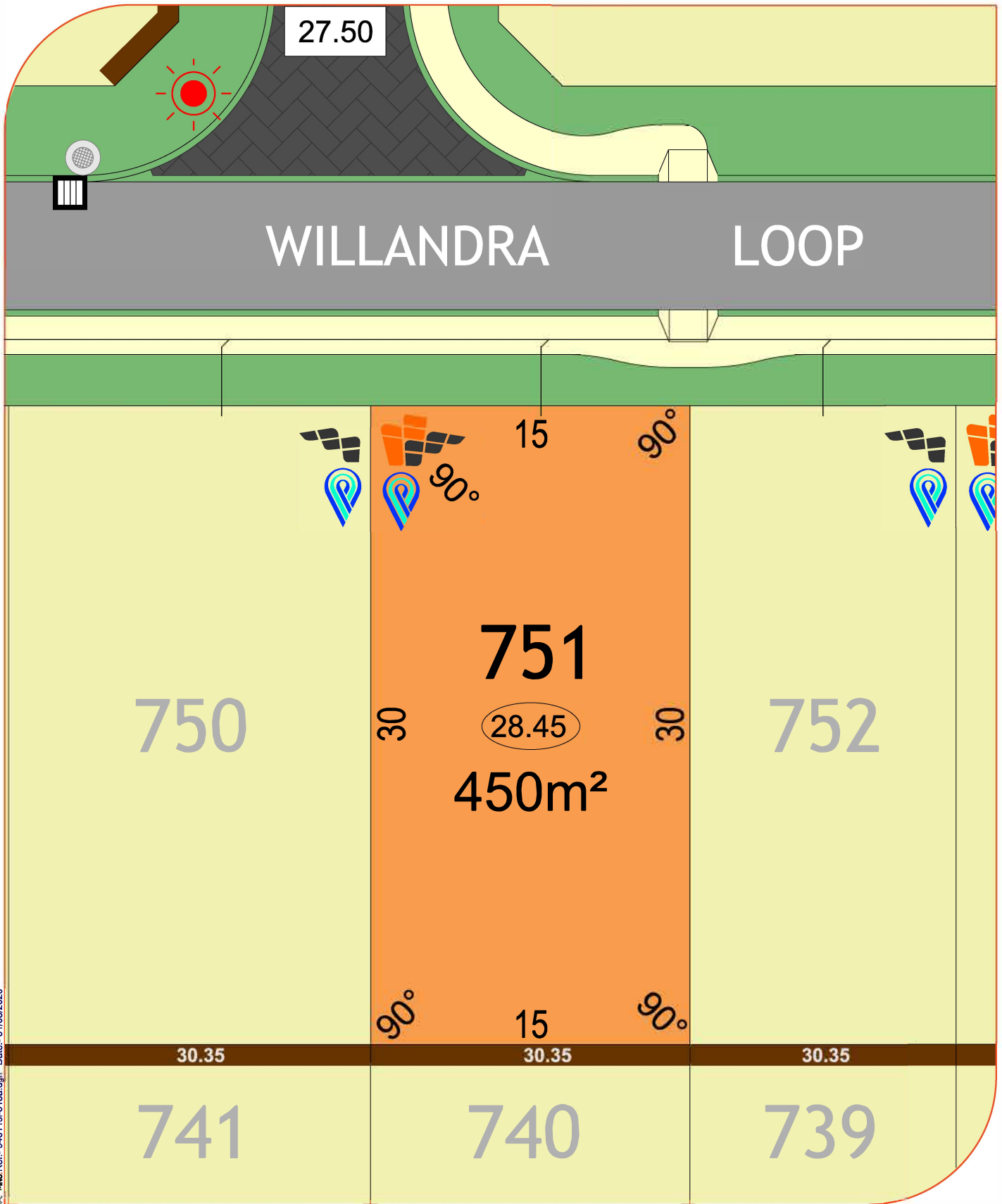
NORTH



Scale 1:250

All Dimensions and Areas are subject to survey. The particulars on this brochure are supplied for identification purposes only and shall not be taken as a representation in any aspect on the part of the vendor or its agents. Authorities should be consulted when services are contained within lot boundaries as building restrictions may apply. All retaining walls, services and associated easements are shown exaggerated for legibility.





MNG Ref. 94611rsi-318s.dgn Date: 31/08/2020

LEGEND:

- | | | | | | | | |
|--------------------------|------------|----------------|-----------|-----------------------------------|--|-------------------------------------------------|----------|
| Drainage Services | Manhole | Side Entry Pit | Grate | Brick Paving | | Padmount Site & Restrictive Covenant | |
| Sewer Line | Manhole | Connection | | Social Housing | | Lot Levels | 34.67 |
| Electrical | Powerdome | Connection | Lightpole | Footpath | | Road Level | 39.50 |
| Water Services | Connection | Valve | Hydrant | Retaining Wall | | Noise Package A | |
| | Deferred | | | Vehicle Access Restriction | | Bushfire Attack Level | BAL 12.5 |
| | | | | Drainage Verge Swale | | 3m Wide Sewer Easement | |

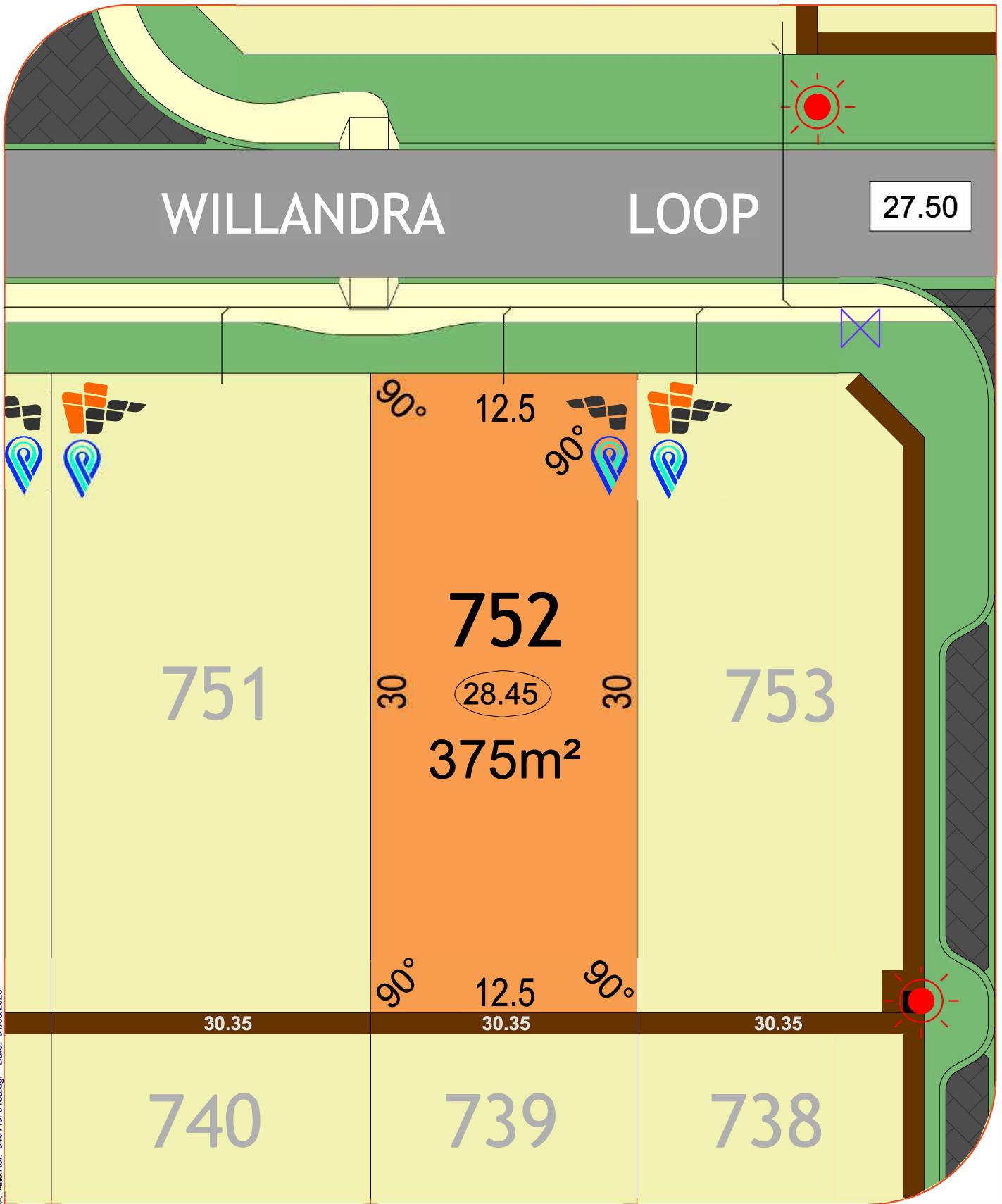
NORTH



Scale 1:250

All Dimensions and Areas are subject to survey. The particulars on this brochure are supplied for identification purposes only and shall not be taken as a representation in any aspect on the part of the vendor or its agents. Authorities should be consulted when services are contained within lot boundaries as building restrictions may apply. All retaining walls, services and associated easements are shown exaggerated for legibility.





MNG Ref- 94611si-31Ba.dgn Date- 31/08/2020

LEGEND:

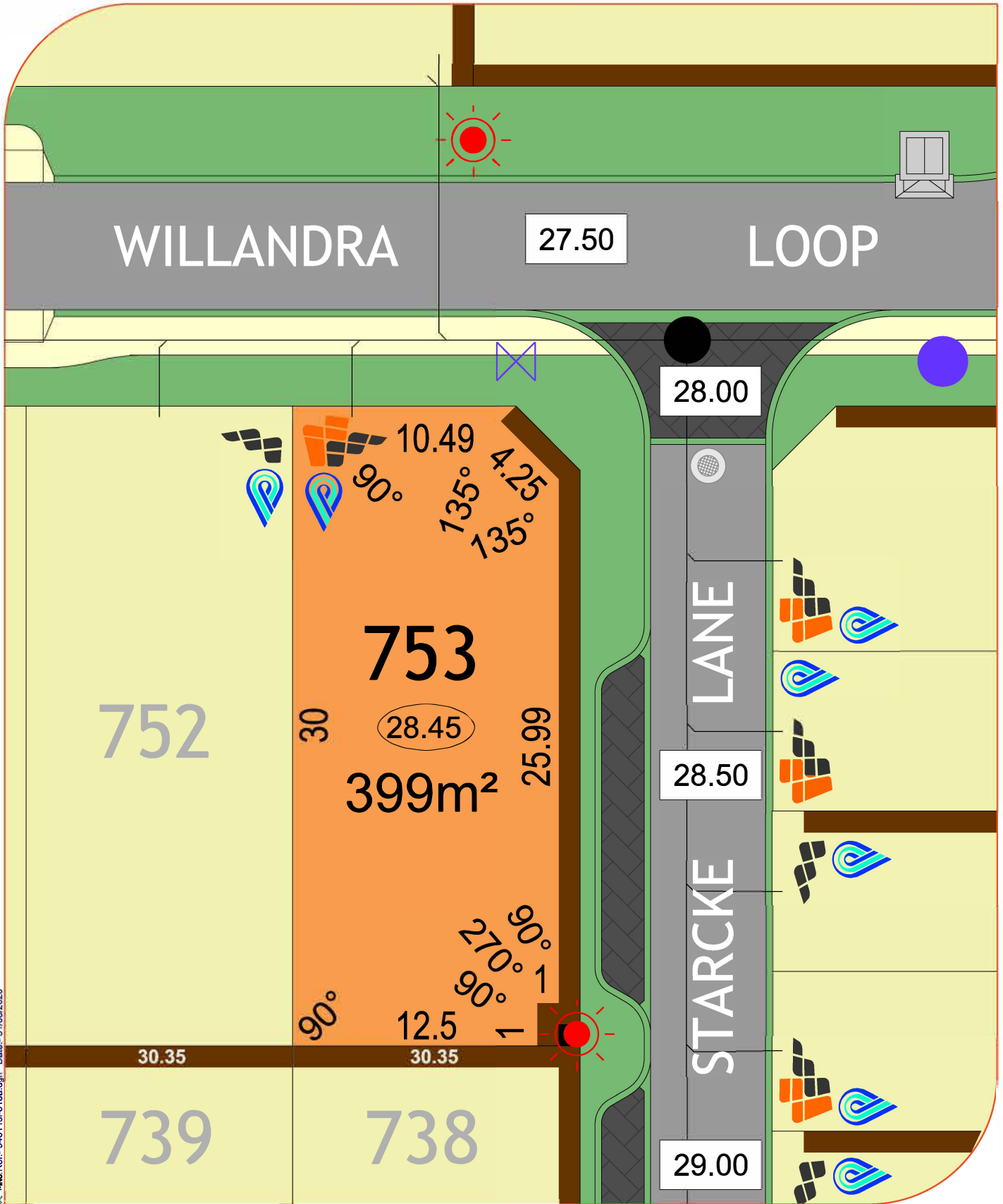
Drainage Services	Manhole	Side Entry Pit	Grate	Brick Paving		Padmount Site & Restrictive Covenant	
Sewer Line	Manhole	Connection		Social Housing		Lot Levels	34.67
Electrical	Powerdome	Connection	Lightpole	Footpath		Road Level	39.50
Water Services	Connection	Valve	Hydrant	Retaining Wall		Noise Package A	
	Deferred			Vehicle Access Restriction		Bushfire Attack Level	BAL 12.5
				Drainage Verge Swale		3m Wide Sewer Easement	

NORTH

Scale 1:250

All Dimensions and Areas are subject to survey. The particulars on this brochure are supplied for identification purposes only and shall not be taken as a representation in any aspect on the part of the vendor or its agents. Authorities should be consulted when services are contained within lot boundaries as building restrictions may apply. All retaining walls, services and associated easements are shown exaggerated for legibility.





MNG Ref: 94611si-318s.dgn Date: 31/08/2020

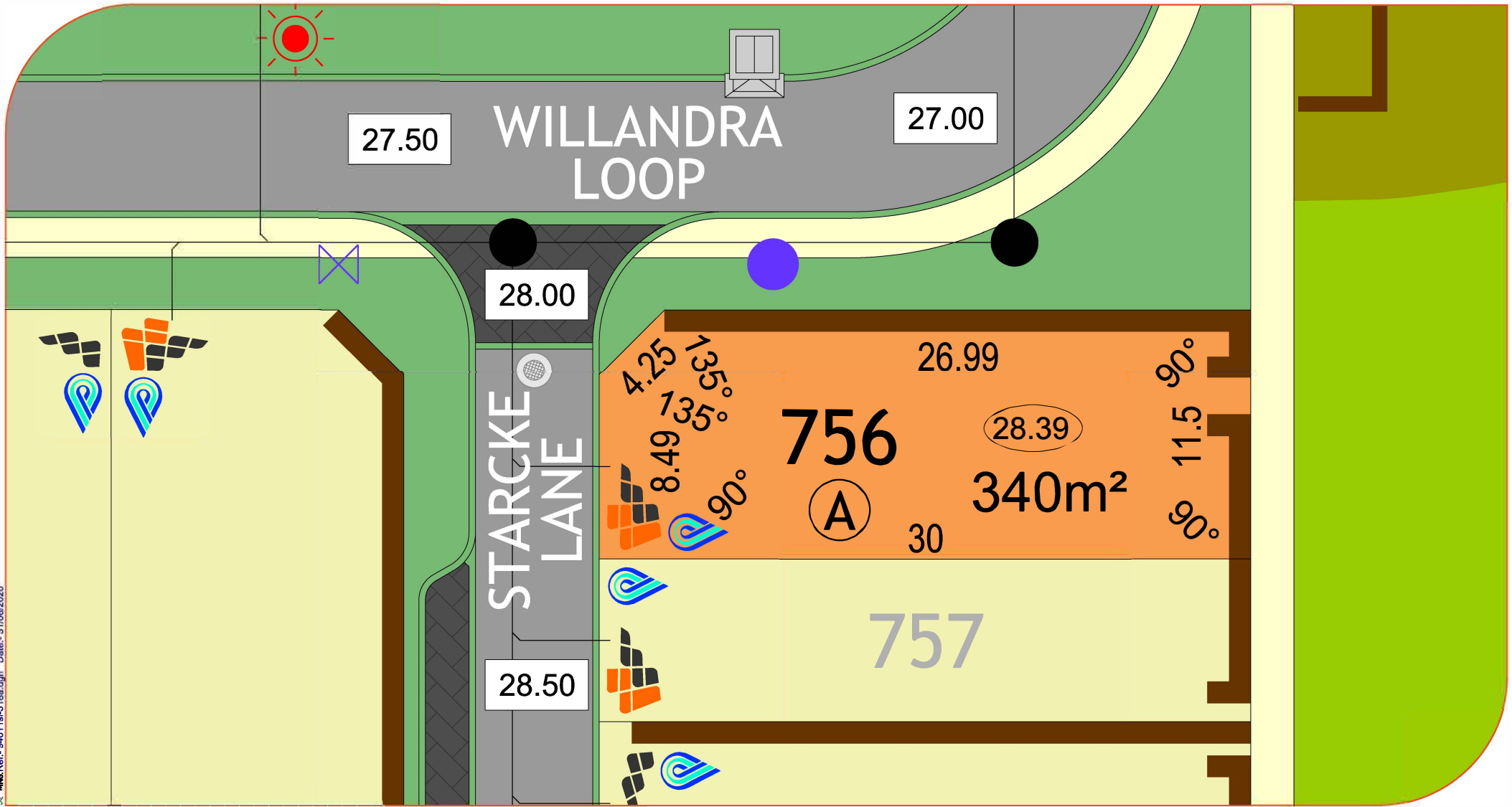
LEGEND:

- | | | | |
|-----------------------------------------------------------------------------------------------------------------------------------------------------------------------------------------------------------------------------------------------------------------------------------------------------------------------------------------------------------------------------------------------------------------------------------------------------------------------------------------------------------------|-----------------------------------------------------------------------------------------------------------------------------------------------------------------------------------------|-----------------------------------------------------------------------------------------------------------------------------------------------------------------------------------------------------------------|-----------------------------------------------|
| <p>Drainage Services</p> <ul style="list-style-type: none"> Manhole Side Entry Pit Grate <p>Sewer Line</p> <ul style="list-style-type: none"> Manhole Connection <p>Electrical</p> <ul style="list-style-type: none"> Powerdome Connection Lightpole <p>Water Services</p> <ul style="list-style-type: none"> Connection Valve Hydrant Deferred | <p>Brick Paving</p> <p>Social Housing</p> <p>Footpath</p> <p>Retaining Wall</p> <p>Vehicle Access Restriction</p> <p>Drainage Verge Swale</p> | <p>Padmount Site & Restrictive Covenant</p> <p>Lot Levels</p> <p>Road Level</p> <p>Noise Package A</p> <p>Bushfire Attack Level</p> <p>3m Wide Sewer Easement</p> | <p>NORTH</p> <p>Scale 1:250</p> |
|-----------------------------------------------------------------------------------------------------------------------------------------------------------------------------------------------------------------------------------------------------------------------------------------------------------------------------------------------------------------------------------------------------------------------------------------------------------------------------------------------------------------|-----------------------------------------------------------------------------------------------------------------------------------------------------------------------------------------|-----------------------------------------------------------------------------------------------------------------------------------------------------------------------------------------------------------------|-----------------------------------------------|

All Dimensions and Areas are subject to survey. The particulars on this brochure are supplied for identification purposes only and shall not be taken as a representation in any aspect on the part of the vendor or its agents. Authorities should be consulted when services are contained within lot boundaries as building restrictions may apply. All retaining walls, services and associated easements are shown exaggerated for legibility.



MWA Ref: 94611sl-319a.dgn Date: 31/08/2020

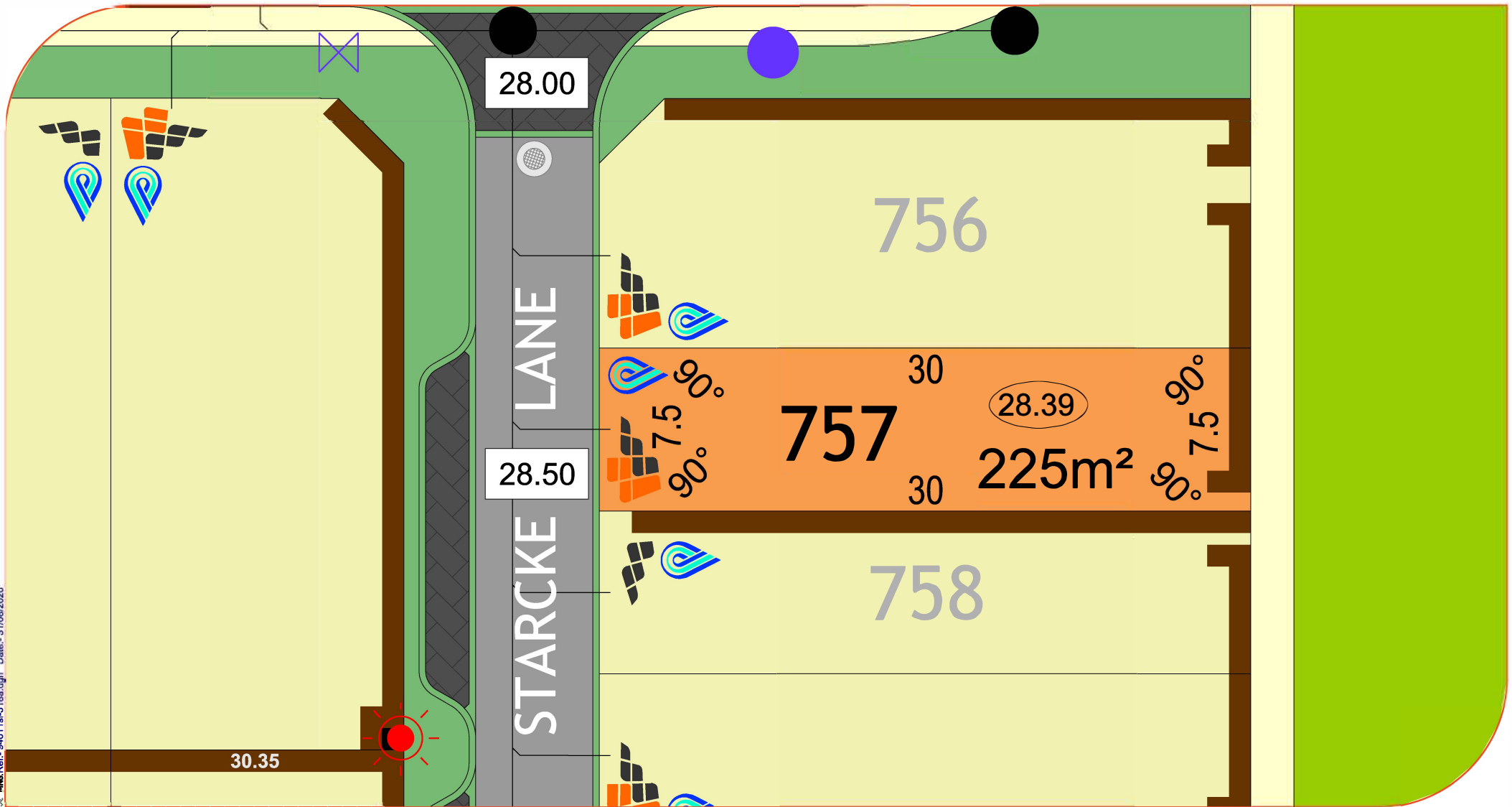


LEGEND:

Drainage Services	Manhole	Side Entry Pit	Grate	Electrical	Powerdome	Connection	Lightpole	Footpath		Lot Levels		Noise Package A		NORTH	
Sewer Line	Manhole	Connection		Brick Paving				Retaining Wall		Road Level		Bushfire Attack Level			
Water Services	Connection	Valve	Hydrant	Social Housing				Vehicle Access Restriction		Padmount site		3m Wide Sewer Easement			
	'D' Deferred									Drainage Verge Swale				Scale 1:250	

All Dimensions and Areas are subject to survey. The particulars on this brochure are supplied for identification purposes only and shall not be taken as a representation in any aspect on the part of the vendor or its agents. Authorities should be consulted when services are contained within lot boundaries as building restrictions may apply. All retaining walls, services and associated easements are shown exaggerated for legibility.

MNS Ref: 94611sl-319a.dgn Date: 31/08/2020

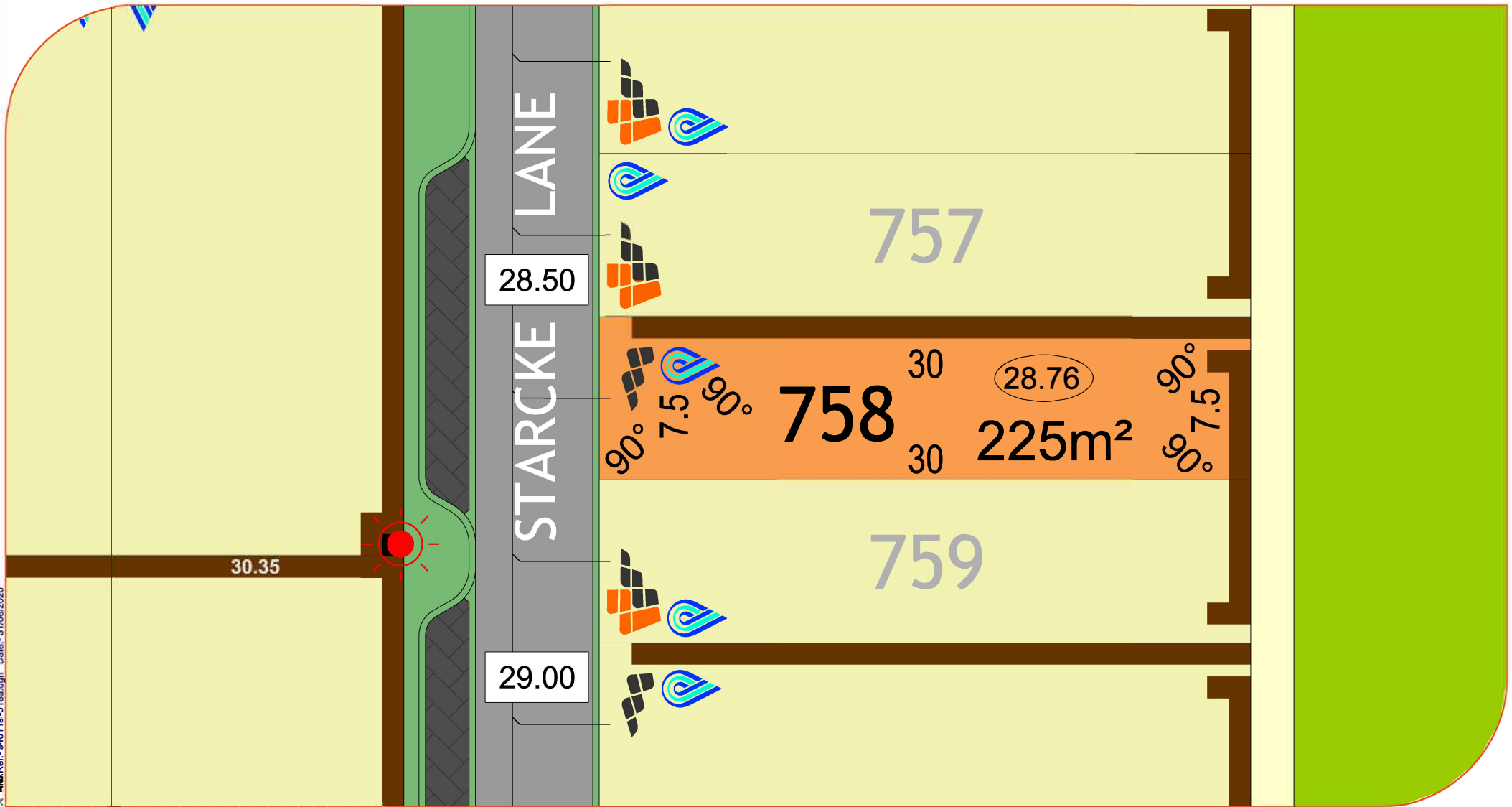


LEGEND:

Drainage Services	Manhole	Side Entry Pit	Grate	Electrical	Powerdome	Connection	Lightpole	Footpath		Lot Levels	34.67	Noise Package A	A	NORTH	
Sewer Line	Manhole	Connection		Brick Paving				Retaining Wall		Road Level	39.50	Bushfire Attack Level	BAL 12.5		
Water Services	Connection	Valve	Hydrant	Social Housing				Vehicle Access Restriction		Padmount site		3m Wide Sewer Easement			
	'D' Deferred											Drainage Verge Swale		Scale 1:250	

All Dimensions and Areas are subject to survey. The particulars on this brochure are supplied for identification purposes only and shall not be taken as a representation in any aspect on the part of the vendor or its agents. Authorities should be consulted when services are contained within lot boundaries as building restrictions may apply. All retaining walls, services and associated easements are shown exaggerated for legibility.

MWA Ref: 94611sl-31ba.dgn Date: 31/08/2020



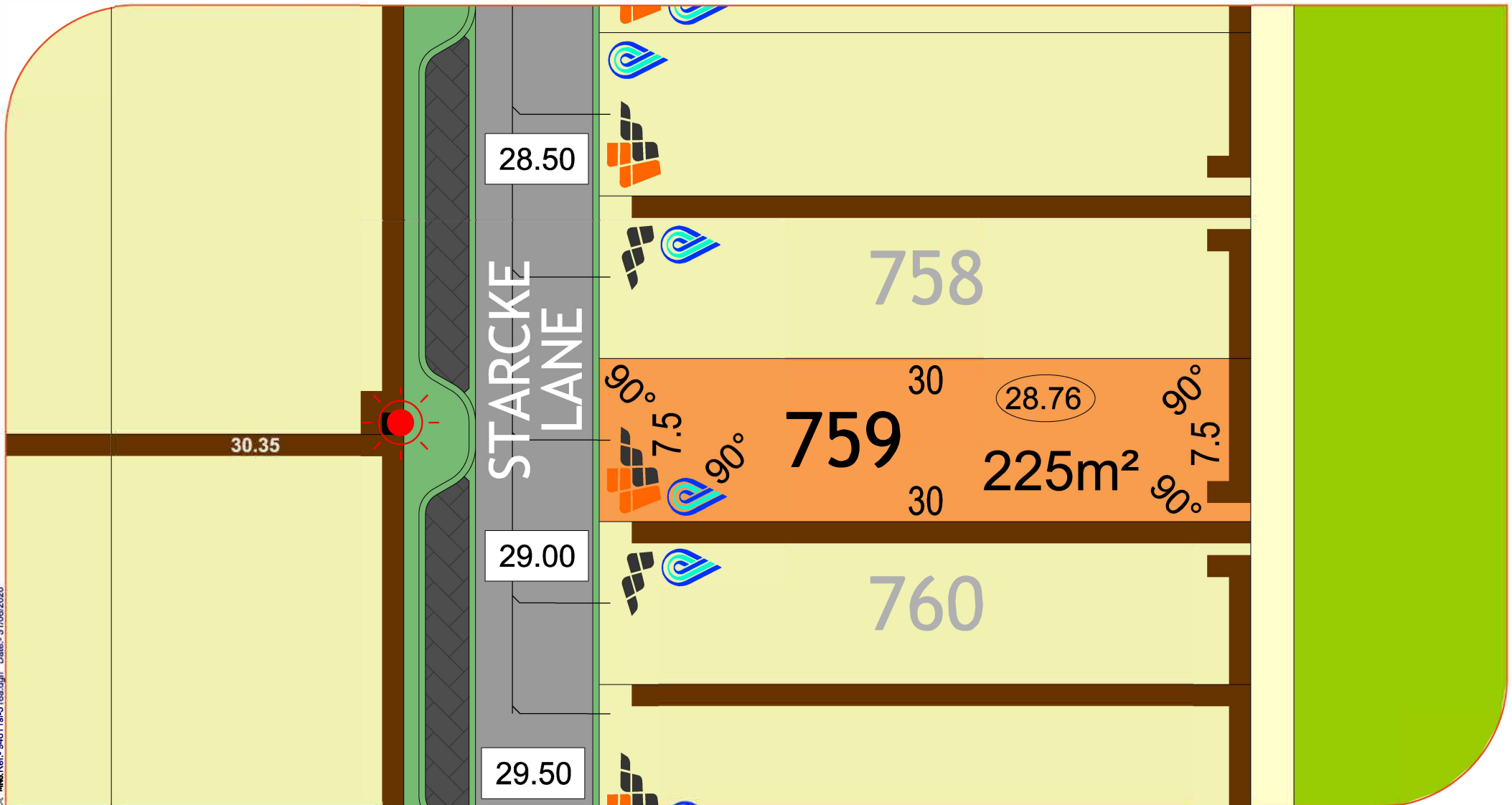
LEGEND:

Drainage Services	Manhole	Side Entry Pit	Grate	Electrical	Powerdome	Connection	Lightpole	Footpath		Lot Levels	34.67	Noise Package A	A	NORTH	
Sewer Line	Manhole	Connection		Brick Paving				Retaining Wall		Road Level	39.50	Bushfire Attack Level	BAL 12.5		
Water Services	Connection	Valve	Hydrant	Social Housing				Vehicle Access Restriction		Padmount site		3m Wide Sewer Easement			
	'D'	Deferred								Drainage Verge Swale				Scale 1:250	

All Dimensions and Areas are subject to survey. The particulars on this brochure are supplied for identification purposes only and shall not be taken as a representation in any aspect on the part of the vendor or its agents. Authorities should be consulted when services are contained within lot boundaries as building restrictions may apply. All retaining walls, services and associated easements are shown exaggerated for legibility.



MNS Ref: 94611sl-319a.dgn Date: 31/08/2020

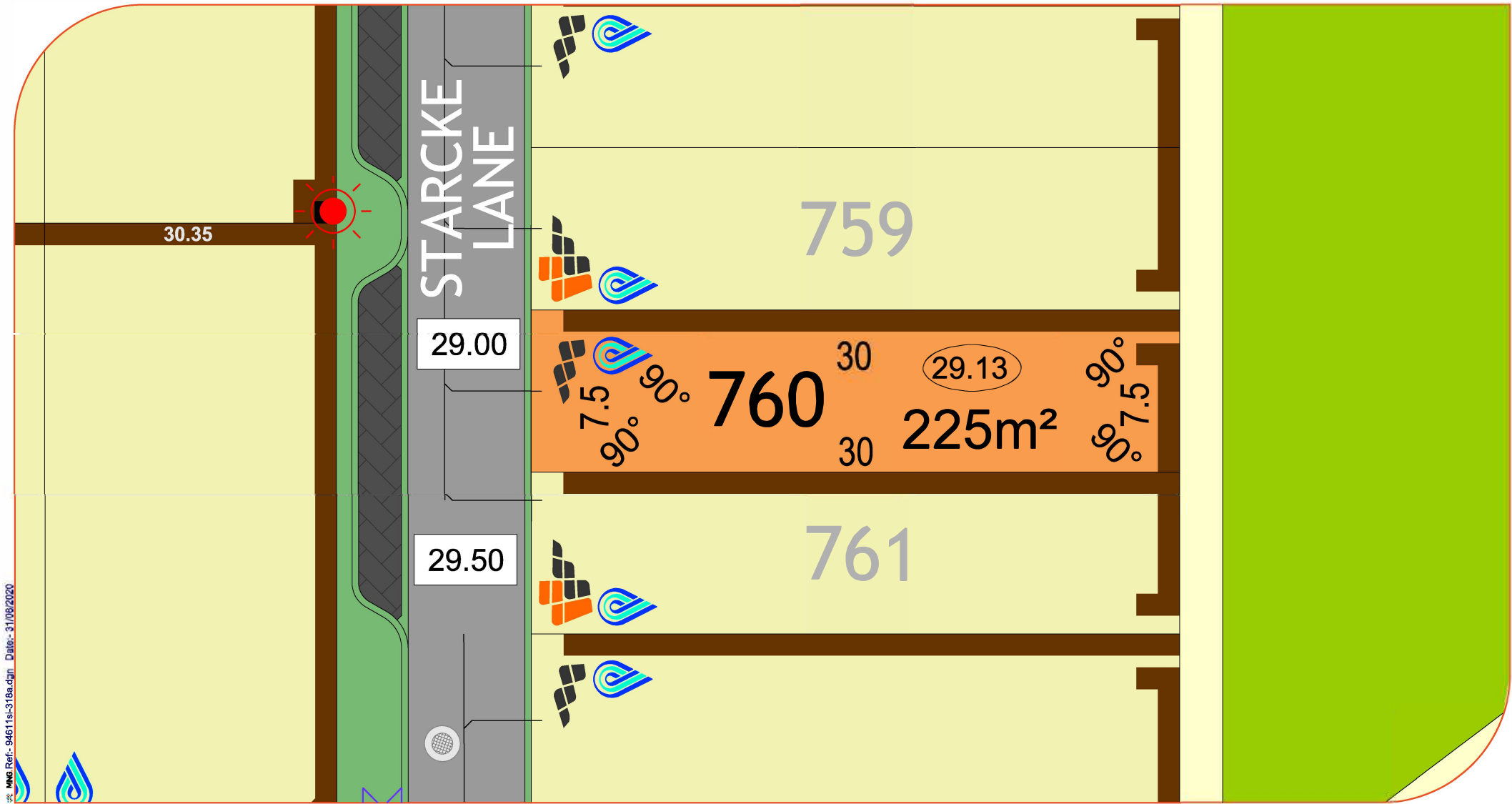


LEGEND:

Drainage Services	Manhole	Side Entry Pit	Grate	Electrical	Powerdome	Connection	Lightpole	Footpath		Lot Levels	34.67	Noise Package A	A	NORTH	
Sewer Line	Manhole	Connection		Brick Paving				Retaining Wall		Road Level	39.50	Bushfire Attack Level	BAL 12.5		
Water Services	Connection	Valve	Hydrant	Social Housing				Vehicle Access Restriction		Padmount site		3m Wide Sewer Easement			
	'D'	Deferred										Drainage Verge Swale		Scale 1:250	

All Dimensions and Areas are subject to survey. The particulars on this brochure are supplied for identification purposes only and shall not be taken as a representation in any aspect on the part of the vendor or its agents. Authorities should be consulted when services are contained within lot boundaries as building restrictions may apply. All retaining walls, services and associated easements are shown exaggerated for legibility.





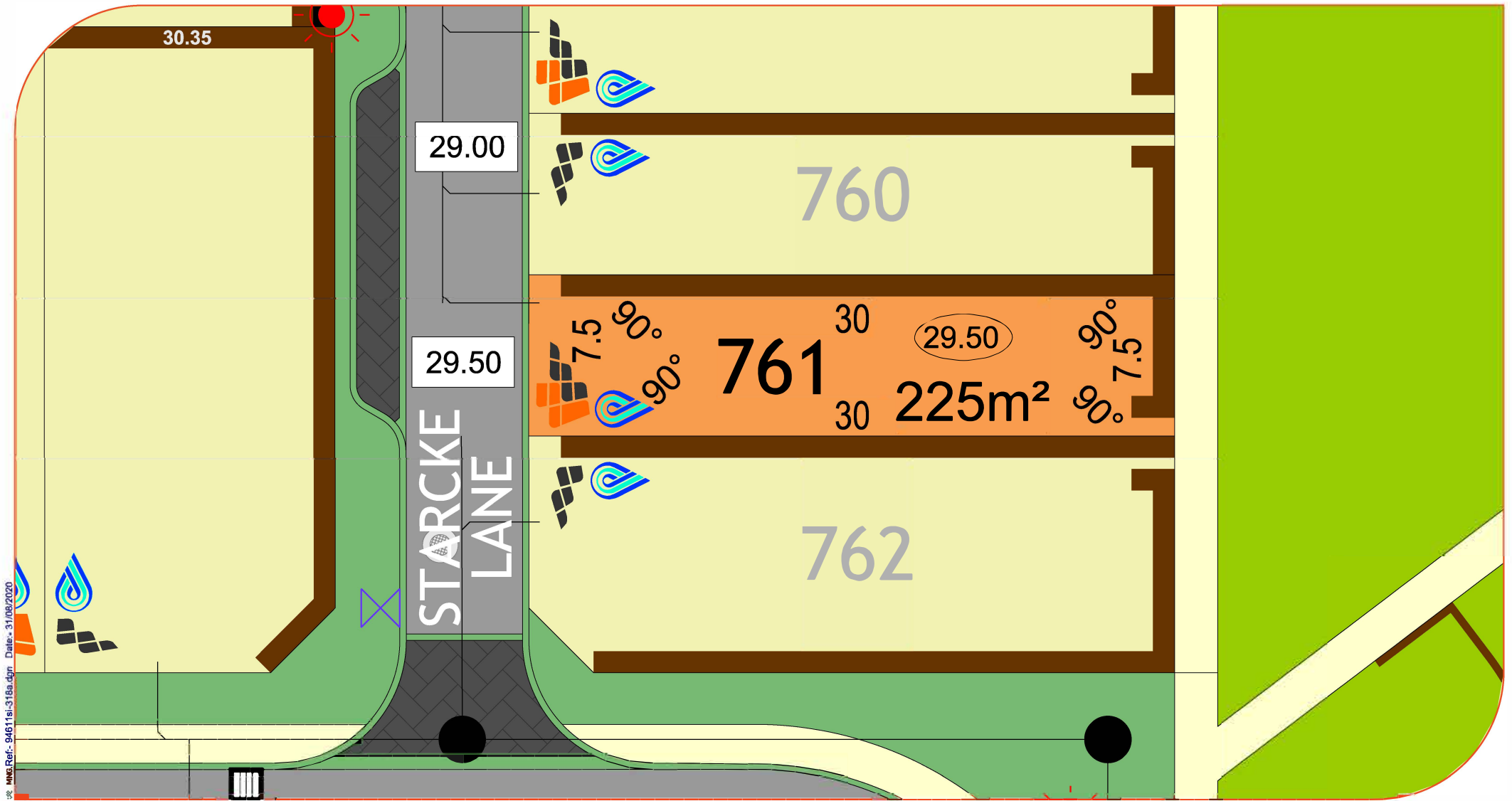
MNS Ref: 94611sl-31ba.dgn Date: 31/08/2020

LEGEND:

Drainage Services	Manhole	Side Entry Pit	Grate	Electrical	Powerdome	Connection	Lightpole	Footpath		Lot Levels	34.67	Noise Package A	A	NORTH	
Sewer Line	Manhole	Connection		Brick Paving				Retaining Wall		Road Level	39.50	Bushfire Attack Level	BAL 12.5		
Water Services	Connection	Valve	Hydrant	Social Housing				Vehicle Access Restriction		Padmount site		3m Wide Sewer Easement			
	'D' Deferred											Drainage Verge Swale		Scale 1:250	

All Dimensions and Areas are subject to survey. The particulars on this brochure are supplied for identification purposes only and shall not be taken as a representation in any aspect on the part of the vendor or its agents. Authorities should be consulted when services are contained within lot boundaries as building restrictions may apply. All retaining walls, services and associated easements are shown exaggerated for legibility.



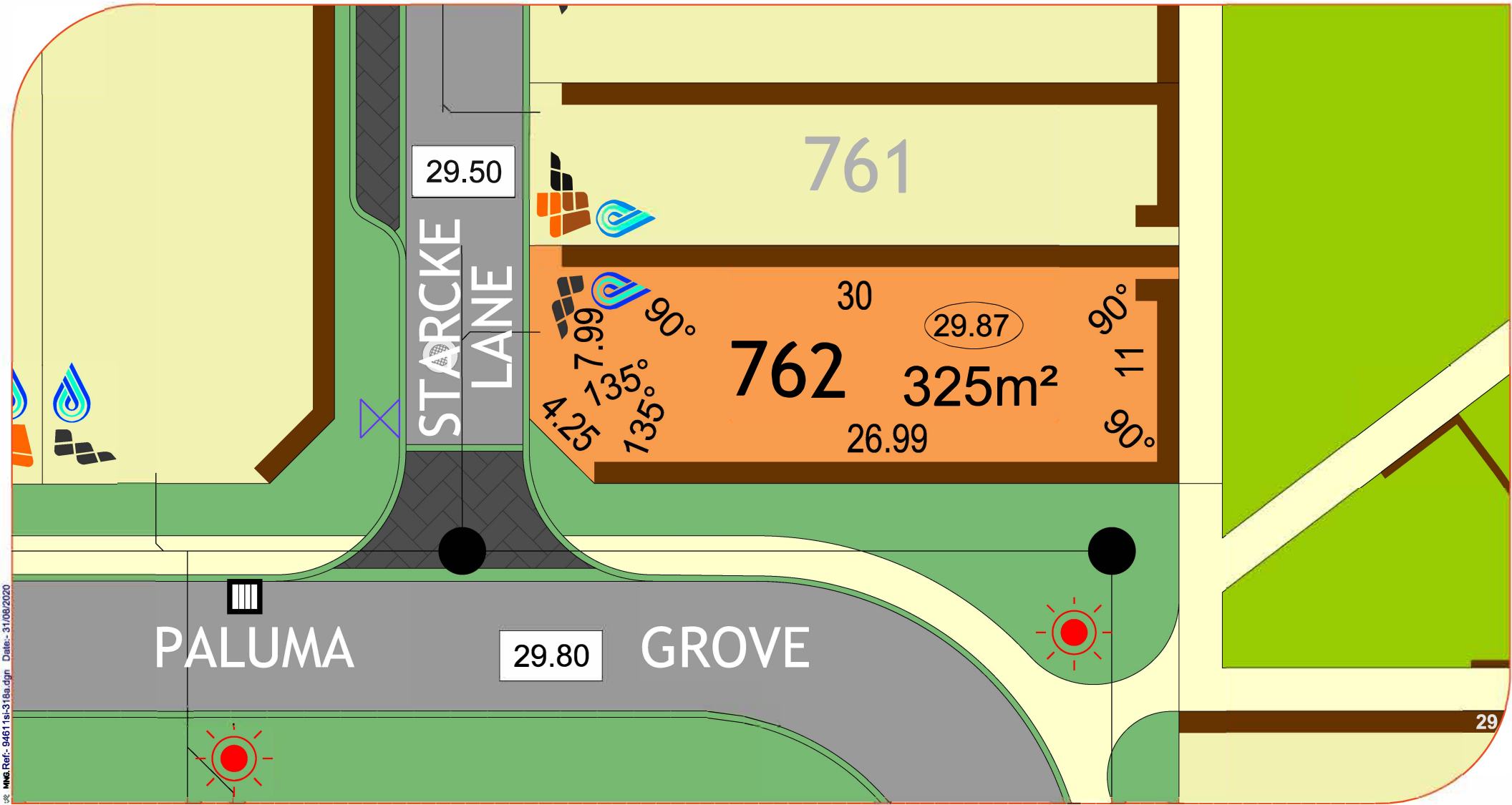


MWE Ref: 94611sl-318a.dgn Date: 31/08/2020

LEGEND:

Drainage Services	Manhole	Side Entry Pit	Grate	Electrical	Powerdome	Connection	Lightpole	Footpath		Lot Levels	34.67	Noise Package A	A	NORTH	
Sewer Line	Manhole	Connection		Brick Paving				Retaining Wall		Road Level	39.50	Bushfire Attack Level	BAL 12.5		
Water Services	Connection	Valve	Hydrant	Social Housing				Vehicle Access Restriction		Padmount site		3m Wide Sewer Easement			
	'D'	Deferred										Drainage Verge Swale		Scale 1:250	

All Dimensions and Areas are subject to survey. The particulars on this brochure are supplied for identification purposes only and shall not be taken as a representation in any aspect on the part of the vendor or its agents. Authorities should be consulted when services are contained within lot boundaries as building restrictions may apply. All retaining walls, services and associated easements are shown exaggerated for legibility.



MWA Ref: 94611sl-31ba.dgn Date: 31/08/2020

LEGEND:

- | | | | | | | | | | | | | | | | |
|--------------------------|--------------|----------------|---------|-----------------------|-----------|------------|-----------|-----------------------------------|--|----------------------|--|-------------------------------|--|--------------------|--|
| Drainage Services | Manhole | Side Entry Pit | Grate | Electrical | Powerdome | Connection | Lightpole | Footpath | | Lot Levels | | Noise Package A | | NORTH | |
| Sewer Line | Manhole | Connection | | Brick Paving | | | | Retaining Wall | | Road Level | | Bushfire Attack Level | | | |
| Water Services | Connection | Valve | Hydrant | Social Housing | | | | Vehicle Access Restriction | | Padmount site | | 3m Wide Sewer Easement | | | |
| | 'D' Deferred | | | | | | | | | | | Drainage Verge Swale | | Scale 1:250 | |

All Dimensions and Areas are subject to survey. The particulars on this brochure are supplied for identification purposes only and shall not be taken as a representation in any aspect on the part of the vendor or its agents. Authorities should be consulted when services are contained within lot boundaries as building restrictions may apply. All retaining walls, services and associated easements are shown exaggerated for legibility.