

HASTIES ROAD

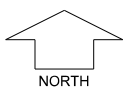
27.00

26.80

26.50

JINDOWIE STAGE 26

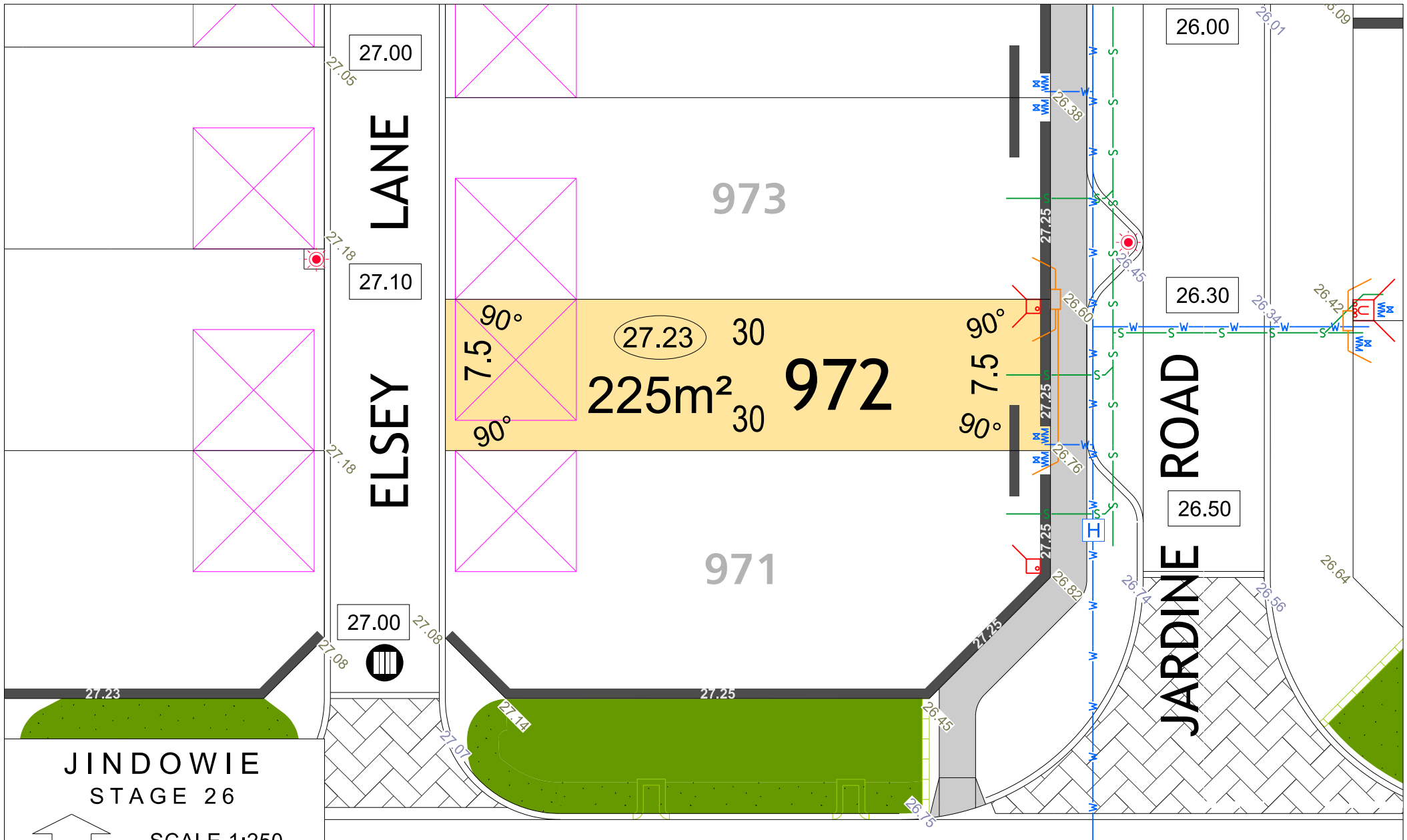
SCALE 1:250



MNG. Ref: 94611lip-391a Date: 13/09/2024
 Depicted information subject to approvals and survey.
 All dimensions and areas are subject to survey. The particulars on this brochure are supplied for Information only and shall not be taken as a representation in any respect on the part of the Vendor or its agent. Authorities should be consulted when services are contained within lot boundaries as building restrictions may apply. All retaining walls and associated easements are shown exaggerated for clarity.

LEGEND

WATER	DRAINAGE	POWER DOME MINI PILLAR	NBN CONNECTION	TOP OF KERB HEIGHT
WATER METER	DRAINAGE VERGE SWALE	POWER DOME UNIVERSAL PILLAR	LOTS SUBJECT TO NOISE ATTENUATION	SPOT LEVEL
WATER VALVE	RETAINING WALL & HEIGHT	STREETLIGHTS	BUSHFIRE ATTACK LEVEL	PAD LEVEL
WATER HYDRANT	1.8M NOISE WALL ON RETAINING WALL & HEIGHT	TRANSFORMER SITE & RESTRICTIVE COVENANT	BAL 12.5	ROAD LEVEL
	ACCESS RESTRICTION		BAL 19	SEWER / MANHOLE



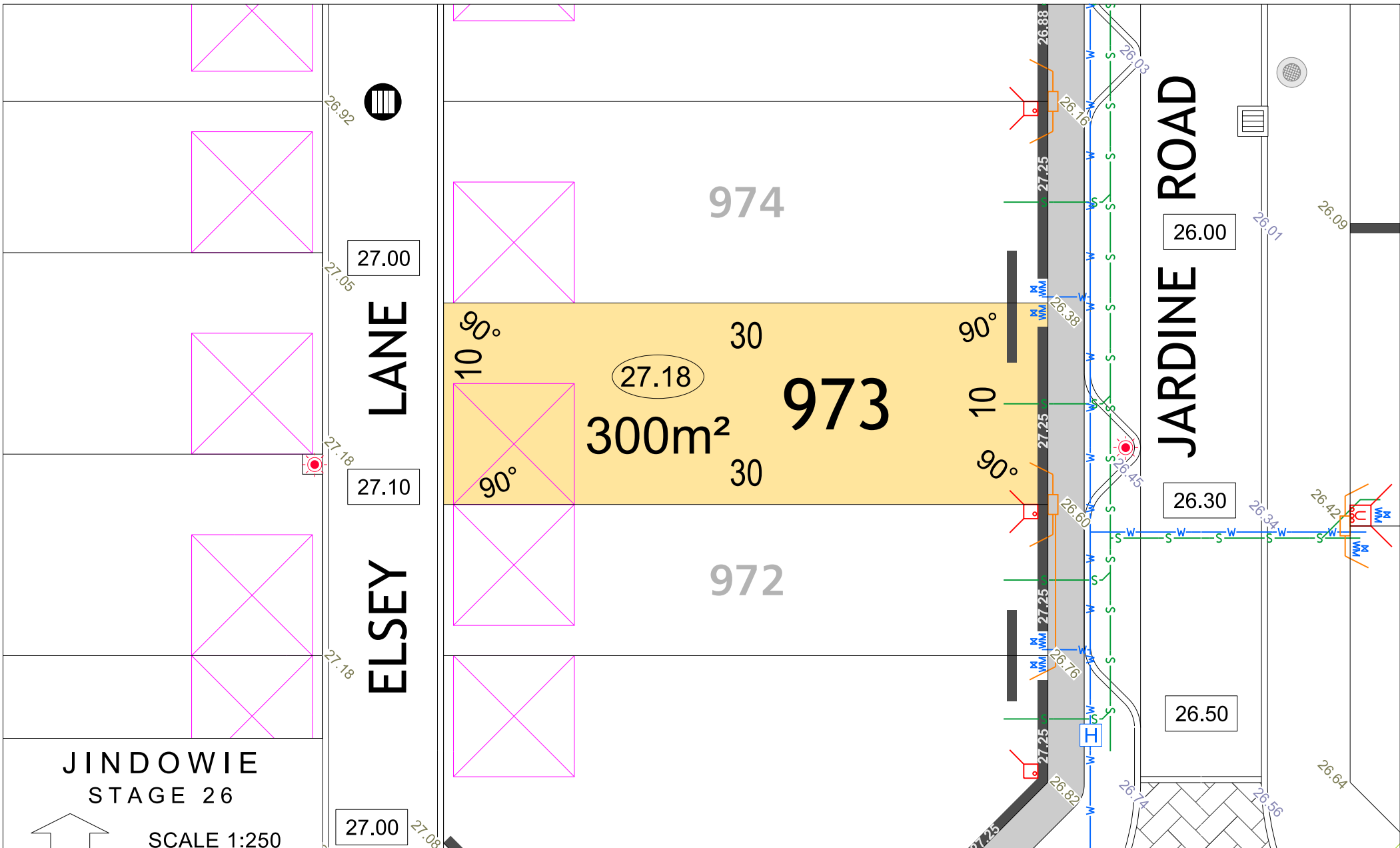
**JINDOWIE
STAGE 26**

NORTH

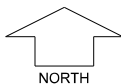
SCALE 1:250

MNG. Ref: 94611ip-391a Date: 13/09/2024
 Depicted information subject to approvals and survey.
 All dimensions and areas are subject to survey. The particulars on this brochure are supplied for Information only and shall not be taken as a representation in any respect on the part of the Vendor or its agent. Authorities should be consulted when services are contained within lot boundaries as building restrictions may apply. All retaining walls and associated easements are shown exaggerated for clarity.

LEGEND	
	WATER
	WATER METER
	WATER VALVE
	WATER HYDRANT
	DRAINAGE
	DRAINAGE VERGE SWALE
	RETAINING WALL & HEIGHT
	1.8M NOISE WALL ON RETAINING WALL & HEIGHT
	ACCESS RESTRICTION
	POWER DOME MINI PILLAR
	POWER DOME UNIVERSAL PILLAR
	STREETLIGHTS
	TRANSFORMER SITE & RESTRICTIVE COVENANT
	NBN CONNECTION
	LOTS SUBJECT TO NOISE ATTENUATION
	BUSHFIRE ATTACK LEVEL
	TOP OF KERB HEIGHT
	SPOT LEVEL
	PAD LEVEL
	ROAD LEVEL
	SEWER / MANHOLE



**JINDOWIE
STAGE 26**

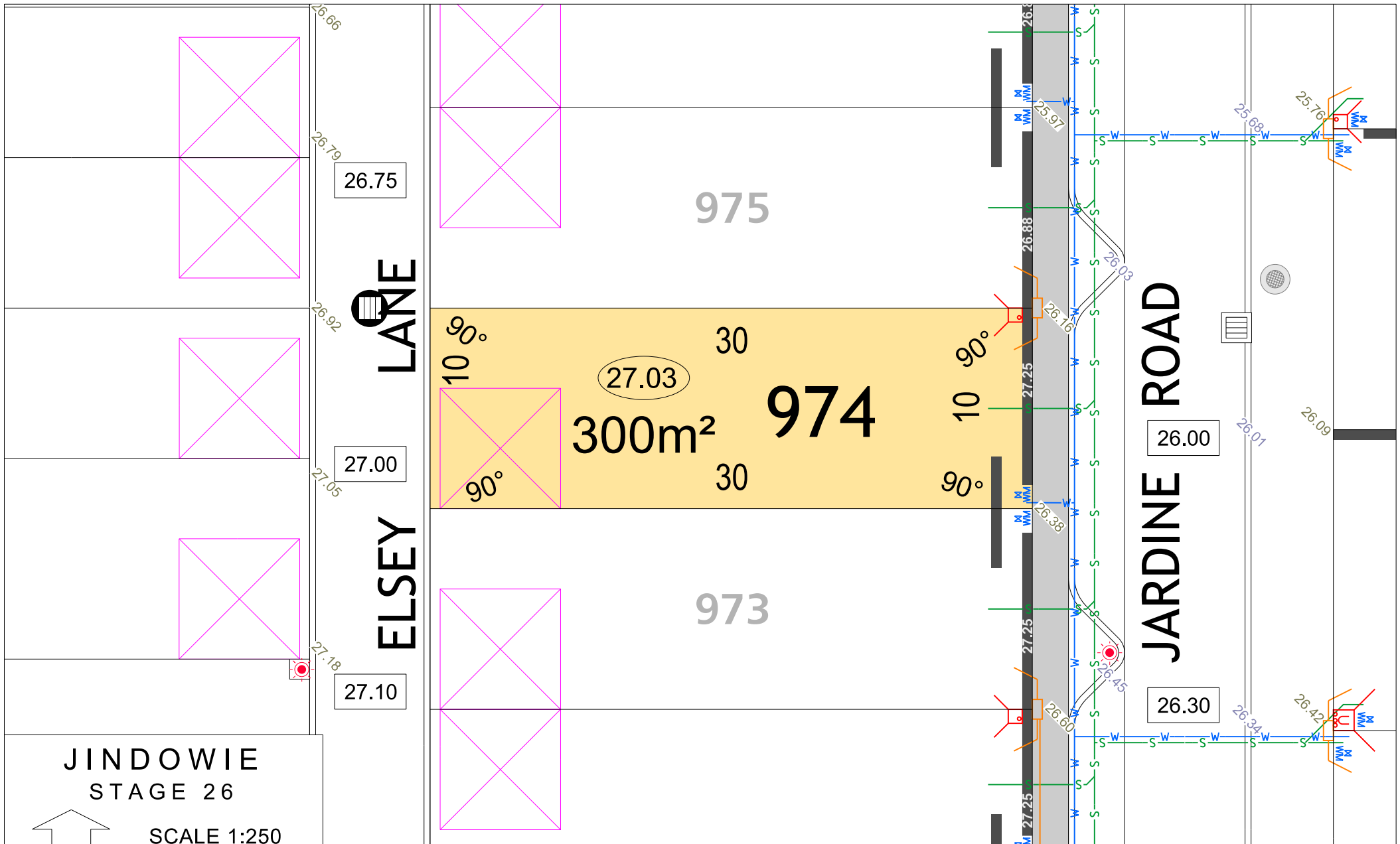


SCALE 1:250

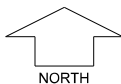
MNG. Ref: 94611ip-391a Date: 13/09/2024
 Depicted information subject to approvals and survey.
 All dimensions and areas are subject to survey. The particulars on this brochure are supplied for Information only and shall not be taken as a representation in any respect on the part of the Vendor or its agent. Authorities should be consulted when services are contained within lot boundaries as building restrictions may apply. All retaining walls and associated easements are shown exaggerated for clarity.

LEGEND

WATER	DRAINAGE	POWER DOME MINI PILLAR	NBN CONNECTION	TOP OF KERB HEIGHT
WATER METER	DRAINAGE VERGE SWALE	POWER DOME UNIVERSAL PILLAR	LOTS SUBJECT TO NOISE ATTENUATION	SPOT LEVEL
WATER VALVE	RETAINING WALL & HEIGHT	STREETLIGHTS	BUSHFIRE ATTACK LEVEL	PAD LEVEL
WATER HYDRANT	1.8M NOISE WALL ON RETAINING WALL & HEIGHT	TRANSFORMER SITE & RESTRICTIVE COVENANT	BAL 12.5	ROAD LEVEL
	ACCESS RESTRICTION		BAL 19	SEWER / MANHOLE



**JINDOWIE
STAGE 26**

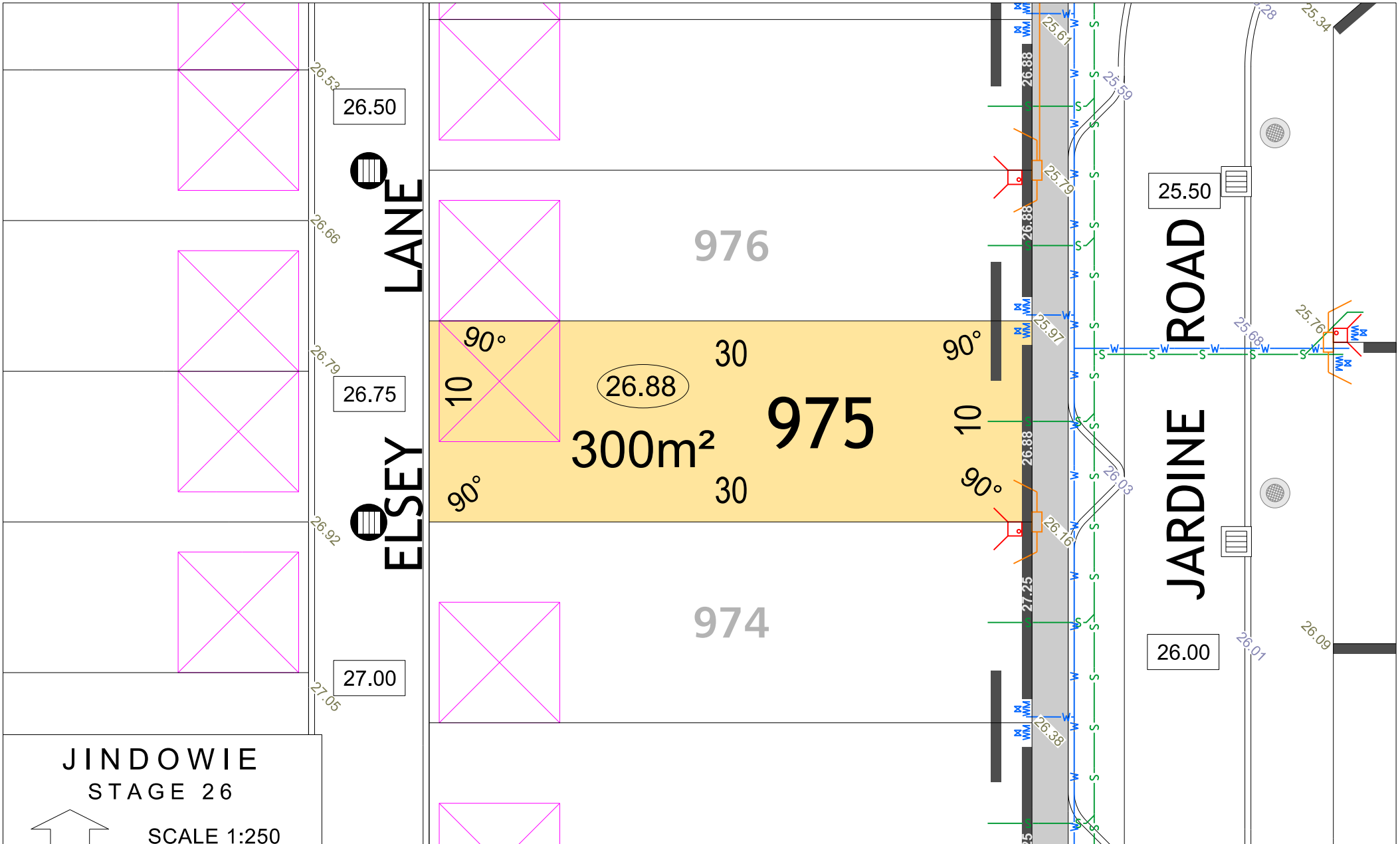


SCALE 1:250

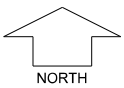
MNG. Ref: 94611lip-391a Date: 13/09/2024
 Depicted information subject to approvals and survey.
 All dimensions and areas are subject to survey. The particulars on this brochure are supplied for Information only and shall not be taken as a representation in any respect on the part of the Vendor or its agent. Authorities should be consulted when services are contained within lot boundaries as building restrictions may apply. All retaining walls and associated easements are shown exaggerated for clarity.

LEGEND

WATER	DRAINAGE	POWER DOME MINI PILLAR	NBN CONNECTION	TOP OF KERB HEIGHT
WATER METER	DRAINAGE VERGE SWALE	POWER DOME UNIVERSAL PILLAR	LOTS SUBJECT TO NOISE ATTENUATION	SPOT LEVEL
WATER VALVE	RETAINING WALL & HEIGHT	STREETLIGHTS	BUSHFIRE ATTACK LEVEL	PAD LEVEL
WATER HYDRANT	1.8M NOISE WALL ON RETAINING WALL & HEIGHT	TRANSFORMER SITE & RESTRICTIVE COVENANT	BAL 12.5	ROAD LEVEL
	ACCESS RESTRICTION		BAL 19	SEWER / MANHOLE



JINDOWIE STAGE 26

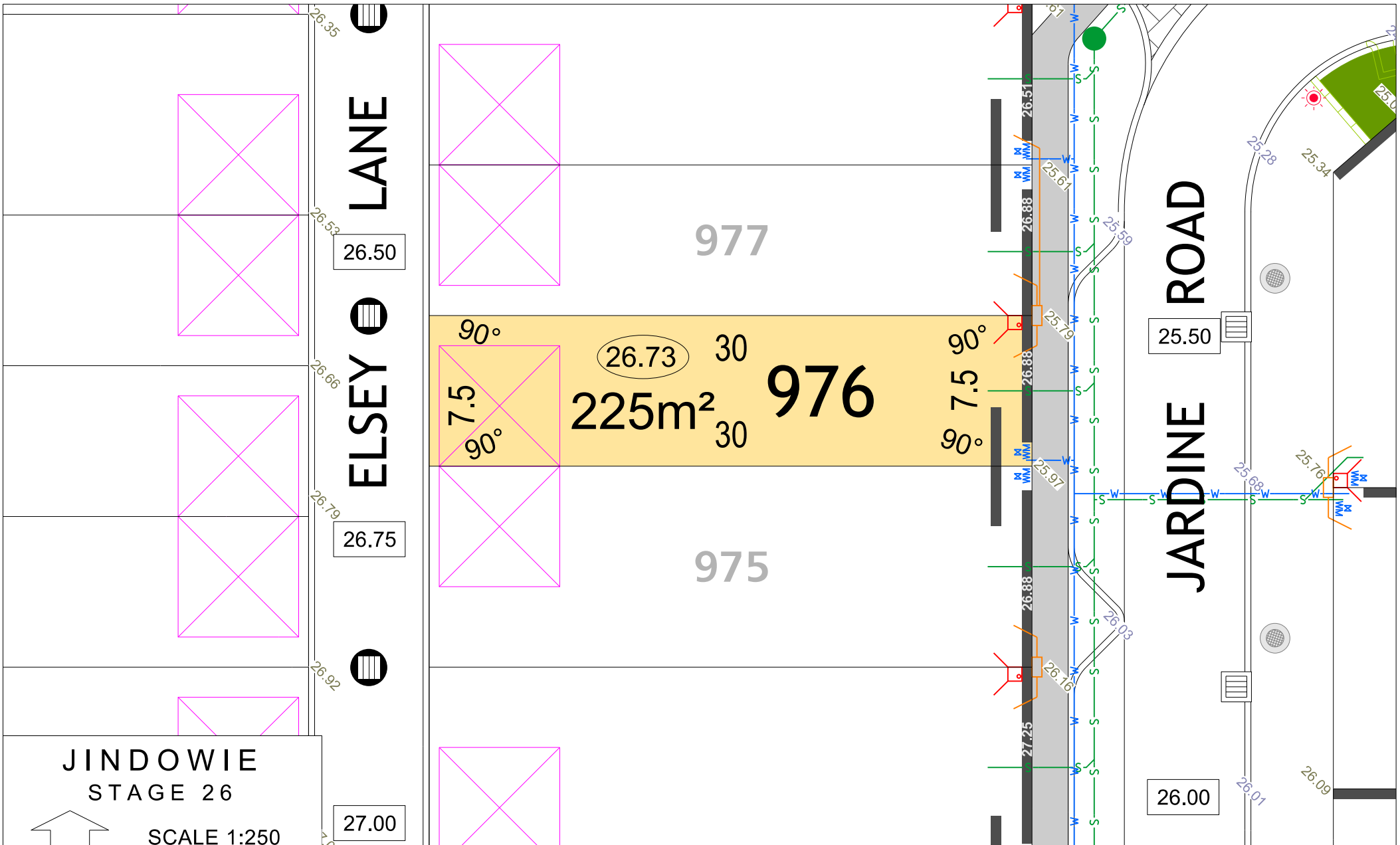


SCALE 1:250

MNG. Ref: 94611lip-391a Date: 13/09/2024
 Depicted information subject to approvals and survey.
 All dimensions and areas are subject to survey. The particulars on this brochure are supplied for Information only and shall not be taken as a representation in any respect on the part of the Vendor or its agent. Authorities should be consulted when services are contained within lot boundaries as building restrictions may apply. All retaining walls and associated easements are shown exaggerated for clarity.

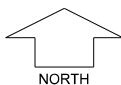
LEGEND

WATER	DRAINAGE	POWER DOME MINI PILLAR	NBN CONNECTION	TOP OF KERB HEIGHT
WATER METER	DRAINAGE VERGE SWALE	POWER DOME UNIVERSAL PILLAR	LOTS SUBJECT TO NOISE ATTENUATION	SPOT LEVEL
WATER VALVE	RETAINING WALL & HEIGHT	STREETLIGHTS	BUSHFIRE ATTACK LEVEL	PAD LEVEL
WATER HYDRANT	1.8M NOISE WALL ON RETAINING WALL & HEIGHT	TRANSFORMER SITE & RESTRICTIVE COVENANT	BAL 12.5	ROAD LEVEL
	ACCESS RESTRICTION		BAL 19	SEWER / MANHOLE



**JINDOWIE
STAGE 26**

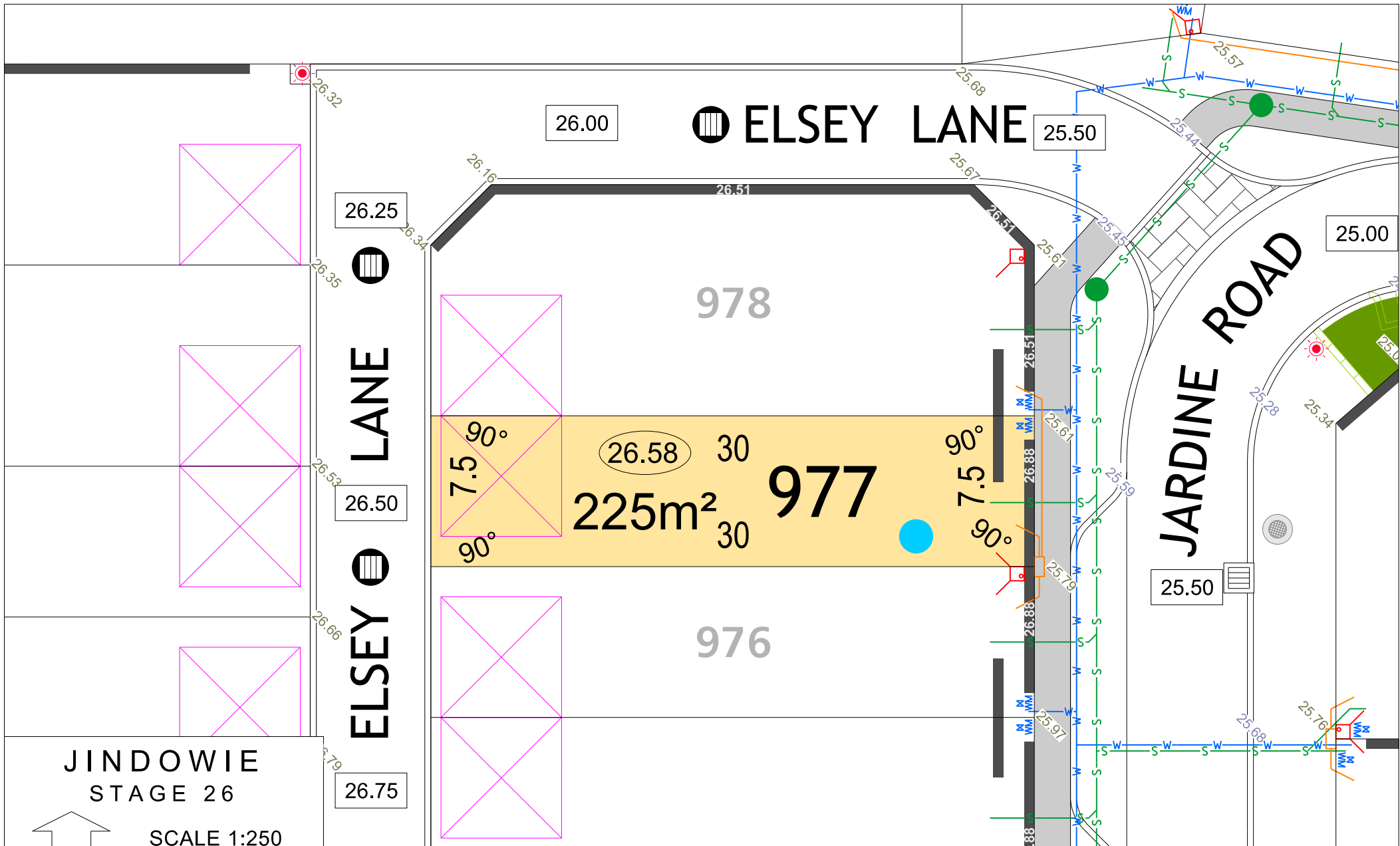
SCALE 1:250



MNG. Ref: 94611lip-391a Date: 13/09/2024
 Depicted information subject to approvals and survey.
 All dimensions and areas are subject to survey. The particulars on this brochure are supplied for Information only and shall not be taken as a representation in any respect on the part of the Vendor or its agent. Authorities should be consulted when services are contained within lot boundaries as building restrictions may apply. All retaining walls and associated easements are shown exaggerated for clarity.

LEGEND

- | | | | | |
|---------------|--|---|-----------------------------------|--------------------|
| WATER | DRAINAGE | POWER DOME MINI PILLAR | NBN CONNECTION | TOP OF KERB HEIGHT |
| WATER METER | DRAINAGE VERGE SWALE | POWER DOME UNIVERSAL PILLAR | LOTS SUBJECT TO NOISE ATTENUATION | SPOT LEVEL |
| WATER VALVE | RETAINING WALL & HEIGHT | STREETLIGHTS | BUSHFIRE ATTACK LEVEL | PAD LEVEL |
| WATER HYDRANT | 1.8M NOISE WALL ON RETAINING WALL & HEIGHT | TRANSFORMER SITE & RESTRICTIVE COVENANT | BAL 12.5 | ROAD LEVEL |
| | ACCESS RESTRICTION | | BAL 19 | SEWER / MANHOLE |



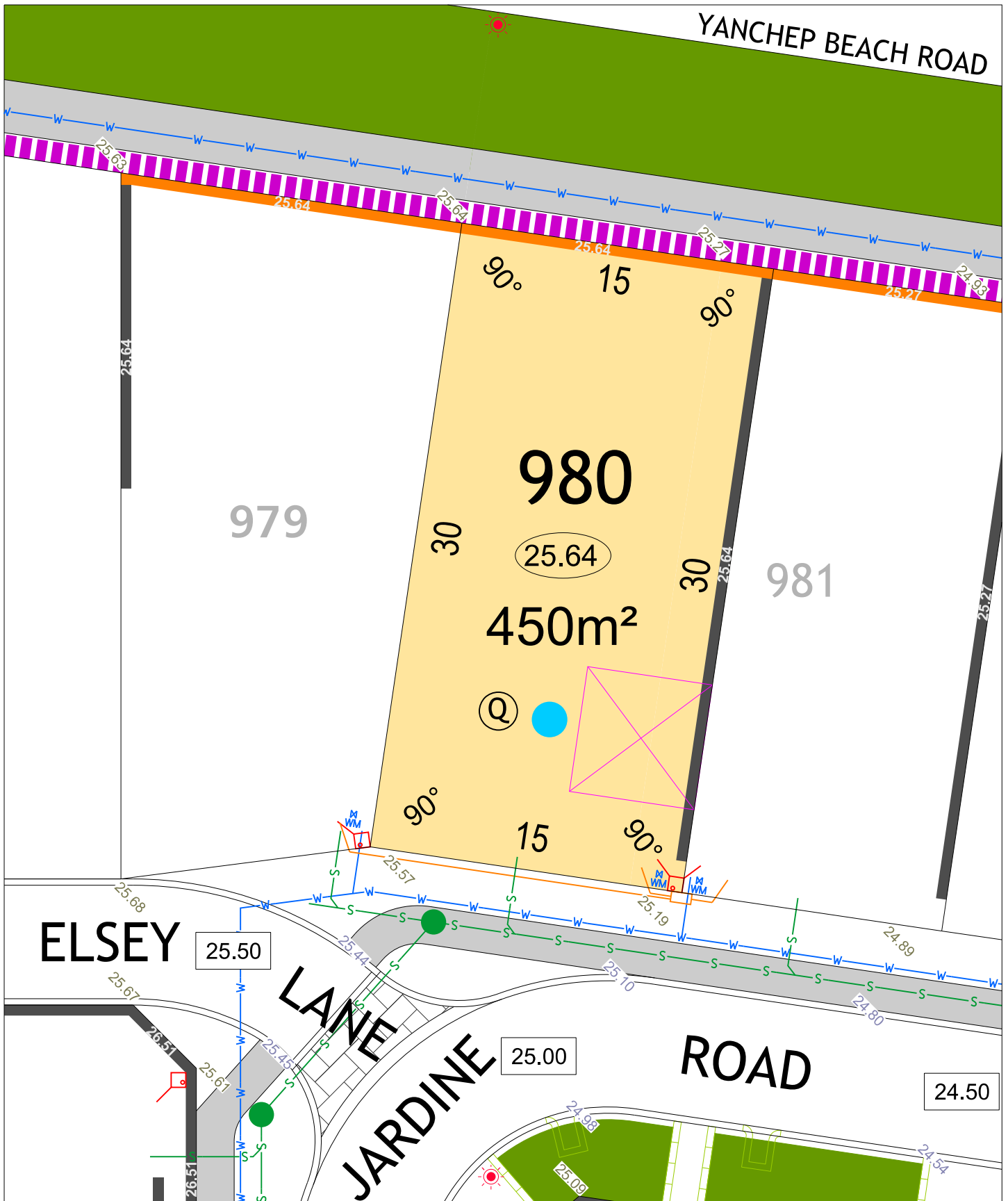
**JINDOWIE
STAGE 26**

SCALE 1:250

NORTH

MNG. Ref: 94611lip-391a Date: 13/09/2024
 Depicted information subject to approvals and survey.
 All dimensions and areas are subject to survey. The particulars on this brochure are supplied for Information only and shall not be taken as a representation in any respect on the part of the Vendor or its agent. Authorities should be consulted when services are contained within lot boundaries as building restrictions may apply. All retaining walls and associated easements are shown exaggerated for clarity.

LEGEND	
WATER	DRAINAGE
WATER METER	DRAINAGE VERGE SWALE
WATER VALVE	RETAINING WALL & HEIGHT
WATER HYDRANT	1.8M NOISE WALL ON RETAINING WALL & HEIGHT
	ACCESS RESTRICTION
	POWER DOME MINI PILLAR
	POWER DOME UNIVERSAL PILLAR
	STREETLIGHTS
	TRANSFORMER SITE & RESTRICTIVE COVENANT
	NBN CONNECTION
	LOTS SUBJECT TO NOISE ATTENUATION
	BUSHFIRE ATTACK LEVEL
	TOP OF KERB HEIGHT
	SPOT LEVEL
	PAD LEVEL
	ROAD LEVEL
	SEWER / MANHOLE



ELSEY

25.50

LANE

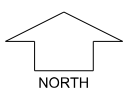
JARDINE ROAD

25.00

ROAD

24.50

JINDOWIE
STAGE 26



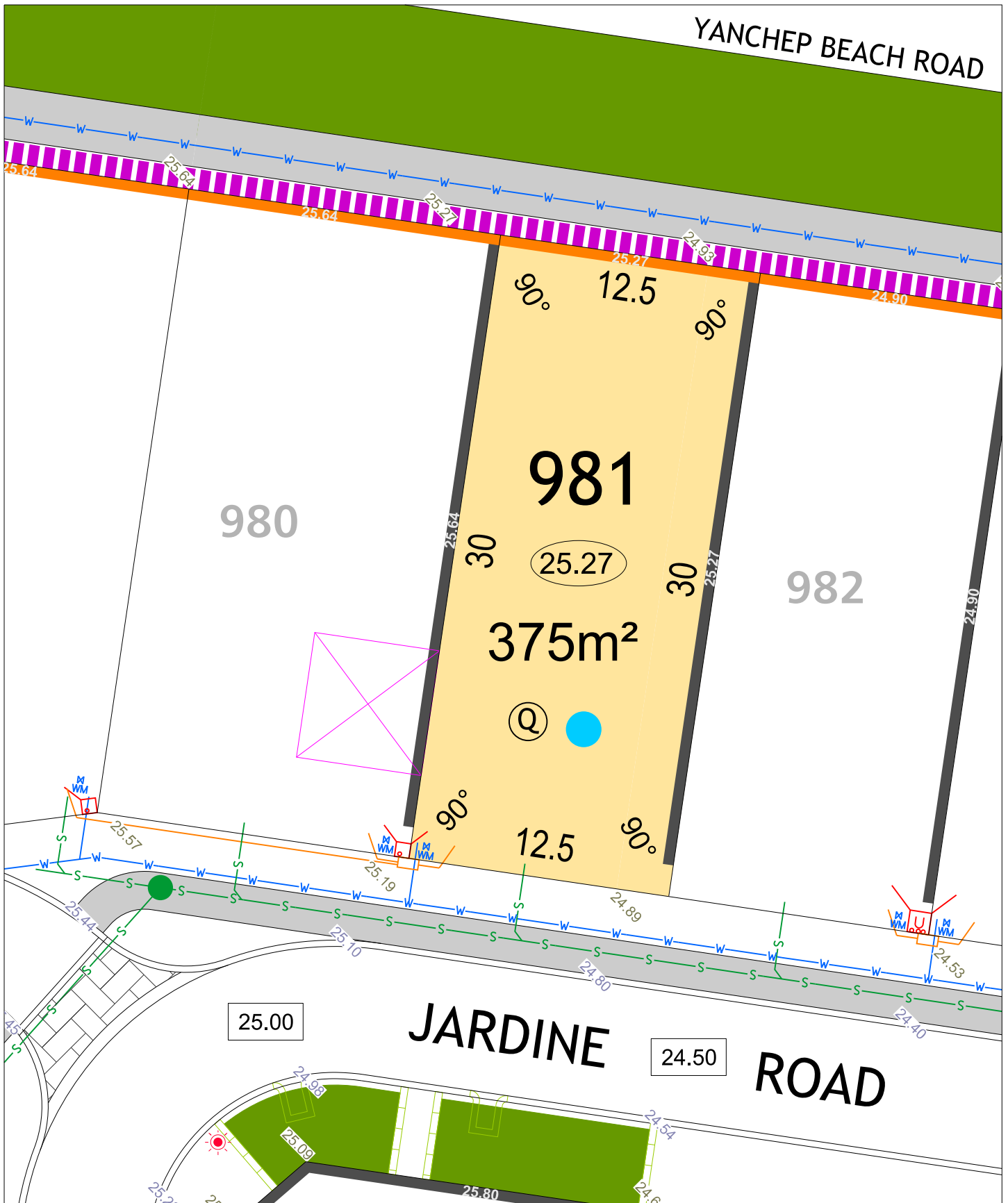
SCALE 1:250

MNG. Ref: 94611ip-391a Date: 13/09/2024

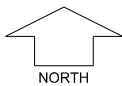
Depicted information subject to approvals and survey. All dimensions and areas are subject to survey. The particulars on this brochure are supplied for Information only and shall not be taken as a representation in any respect on the part of the Vendor or its agent. Authorities should be consulted when services are contained within lot boundaries as building restrictions may apply. All retaining walls and associated easements are shown exaggerated for clarity.

LEGEND

- WATER
- WATER METER
- WATER VALVE
- WATER HYDRANT
- SEWER / MANHOLE
- DRAINAGE
- DRAINAGE VERGE SWALE
- POWER DOME - MINI PILLAR
- POWER DOME - UNIVERSAL PILLAR
- STREETLIGHTS
- TRANSFORMER SITE & RESTRICTIVE COVENANT
- 1.8M NOISE WALL ON RETAINING WALL & HEIGHT
- RETAINING WALL & HEIGHT
- ACCESS RESTRICTION
- TOP OF KERB HEIGHT
- SPOT LEVEL
- PAD LEVEL
- ROAD LEVEL
- NBN CONNECTION
- LOTS SUBJECT TO NOISE ATTENUATION
- BUSHFIRE ATTACK LEVEL BAL 12.5
- BUSHFIRE ATTACK LEVEL BAL 19



JINDOWIE STAGE 26



SCALE 1:250

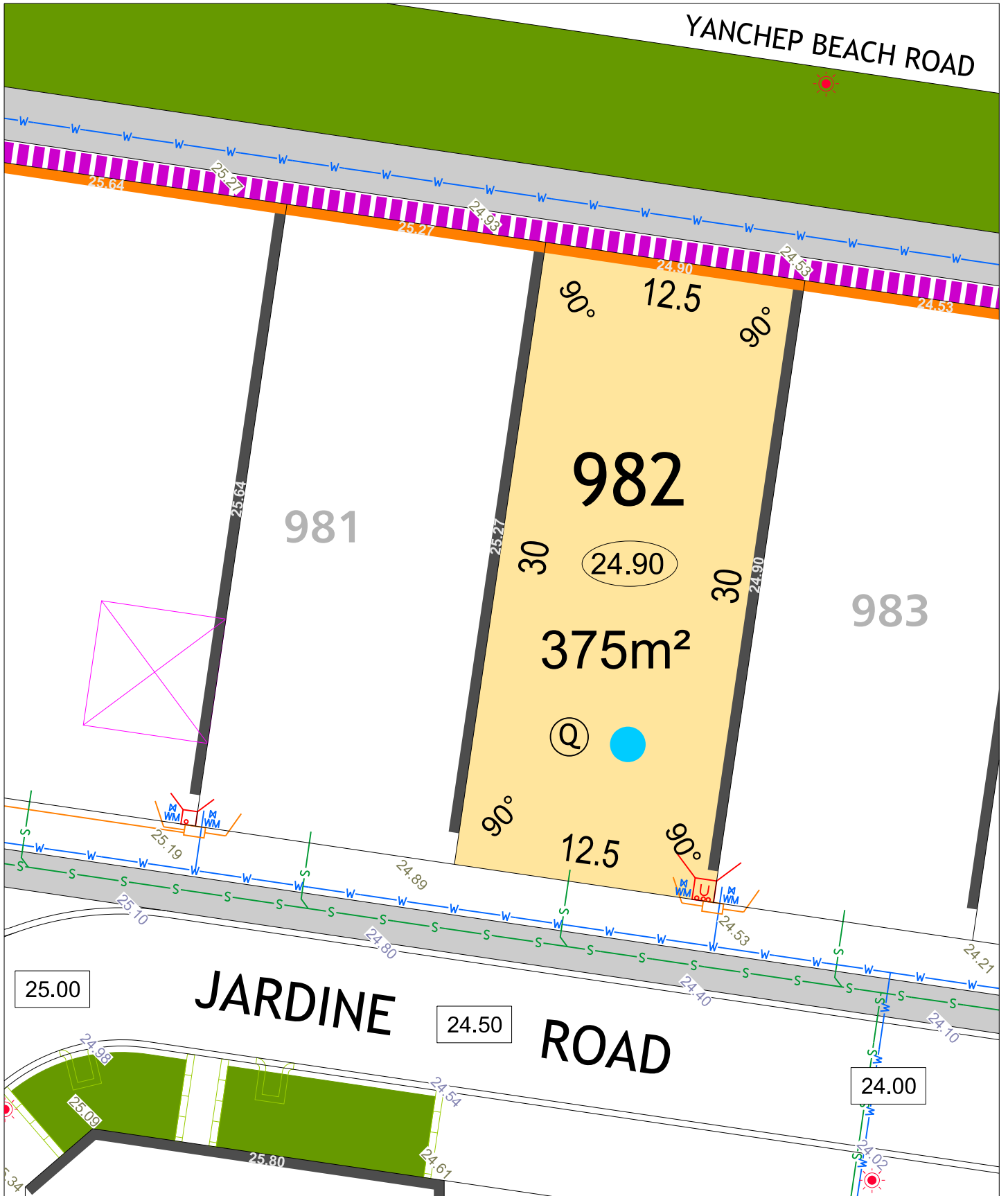
MNG. Ref: 94611lip-391a Date: 13/09/2024

Depicted information subject to approvals and survey.
 All dimensions and areas are subject to survey. The particulars on this brochure are supplied for Information only and shall not be taken as a representation in any respect on the part of the Vendor or its agent. Authorities should be consulted when services are contained within lot boundaries as building restrictions may apply. All retaining walls and associated easements are shown exaggerated for clarity.

LEGEND

	WATER		POWER DOME - MINI PILLAR		SEWER / MANHOLE		LOTS SUBJECT TO NOISE ATTENUATION
	WATER METER		POWER DOME - UNIVERSAL PILLAR		SEWER / MANHOLE		BAL 12.5
	WATER VALVE		STREETLIGHTS		SEWER / MANHOLE		BAL 19
	WATER HYDRANT		TRANSFORMER SITE & RESTRICTIVE COVENANT		SEWER / MANHOLE		BUSHFIRE ATTACK LEVEL
	DRAINAGE		1.8M NOISE WALL ON RETAINING WALL & HEIGHT		SEWER / MANHOLE		BAL 12.5
	DRAINAGE VERGE SWALE		RETAINING WALL & HEIGHT		SEWER / MANHOLE		BAL 19
	DRAINAGE VERGE SWALE		ACCESS RESTRICTION		SEWER / MANHOLE		BAL 12.5
			POWER DOME - MINI PILLAR		SEWER / MANHOLE		BAL 19
			POWER DOME - UNIVERSAL PILLAR		SEWER / MANHOLE		BAL 12.5
			STREETLIGHTS		SEWER / MANHOLE		BAL 19
			TRANSFORMER SITE & RESTRICTIVE COVENANT		SEWER / MANHOLE		BAL 12.5
			1.8M NOISE WALL ON RETAINING WALL & HEIGHT		SEWER / MANHOLE		BAL 19
			RETAINING WALL & HEIGHT		SEWER / MANHOLE		BAL 12.5
			ACCESS RESTRICTION		SEWER / MANHOLE		BAL 19

YANCHEP BEACH ROAD



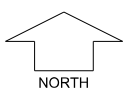
25.00

JARDINE ROAD

24.50

24.00

JINDOWIE STAGE 26



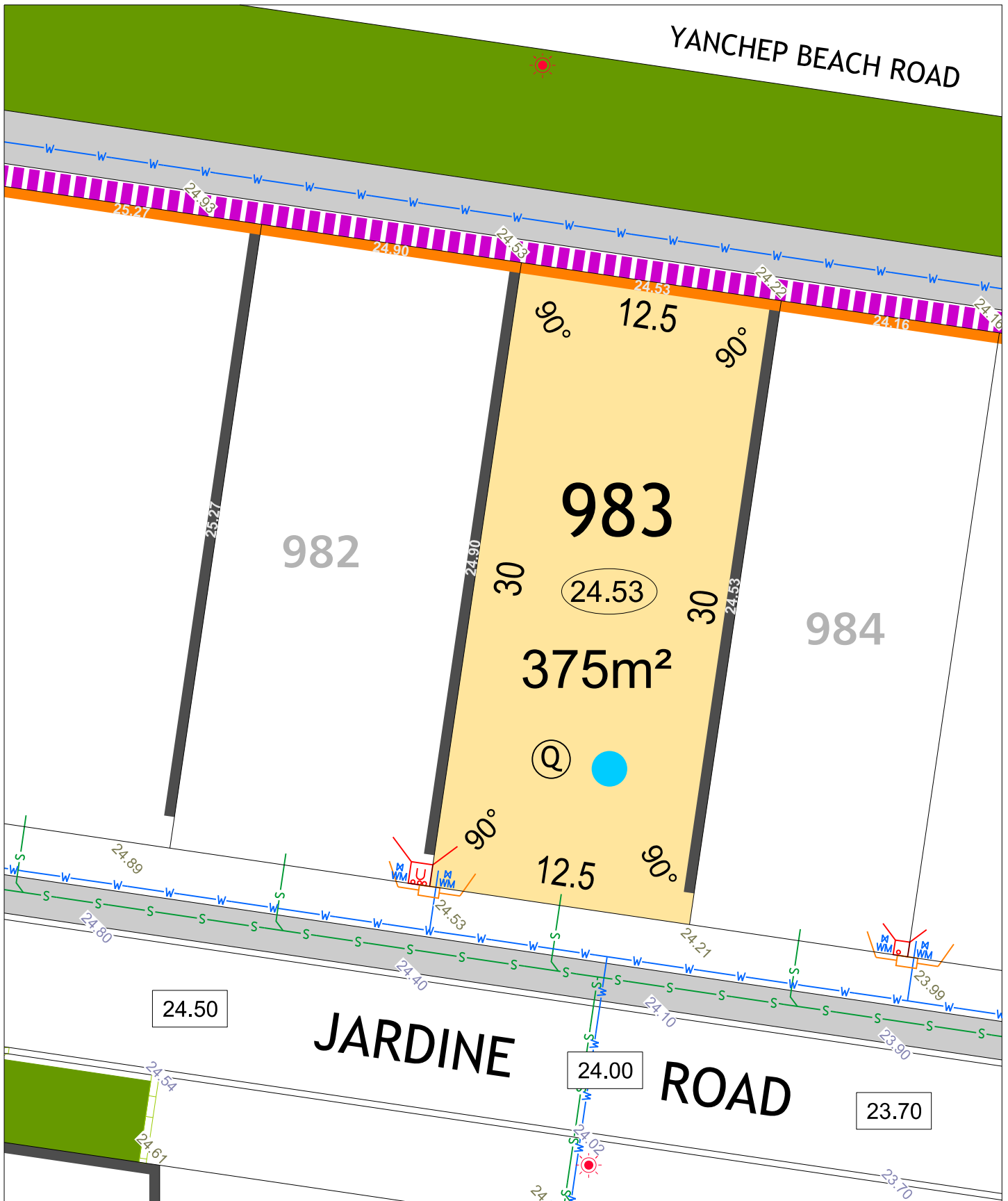
SCALE 1:250

MNG. Ref: 94611ip-391a Date: 13/09/2024

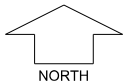
Depicted information subject to approvals and survey. All dimensions and areas are subject to survey. The particulars on this brochure are supplied for Information only and shall not be taken as a representation in any respect on the part of the Vendor or its agent. Authorities should be consulted when services are contained within lot boundaries as building restrictions may apply. All retaining walls and associated easements are shown exaggerated for clarity.

LEGEND

- WATER
- WATER METER
- WATER VALVE
- WATER HYDRANT
- SEWER / MANHOLE
- DRAINAGE
- DRAINAGE VERGE SWALE
- POWER DOME - MINI PILLAR
- POWER DOME - UNIVERSAL PILLAR
- STREETLIGHTS
- TRANSFORMER SITE & RESTRICTIVE COVENANT
- 1.8M NOISE WALL ON RETAINING WALL & HEIGHT
- RETAINING WALL & HEIGHT
- ACCESS RESTRICTION
- TOP OF KERB HIEGHT
- SPOT LEVEL
- PAD LEVEL
- ROAD LEVEL
- NBN CONNECTION
- LOTS SUBJECT TO NOISE ATTENUATION
- BUSHFIRE ATTACK LEVEL BAL 12.5
- BUSHFIRE ATTACK LEVEL BAL 19



JINDOWIE STAGE 26



SCALE 1:250

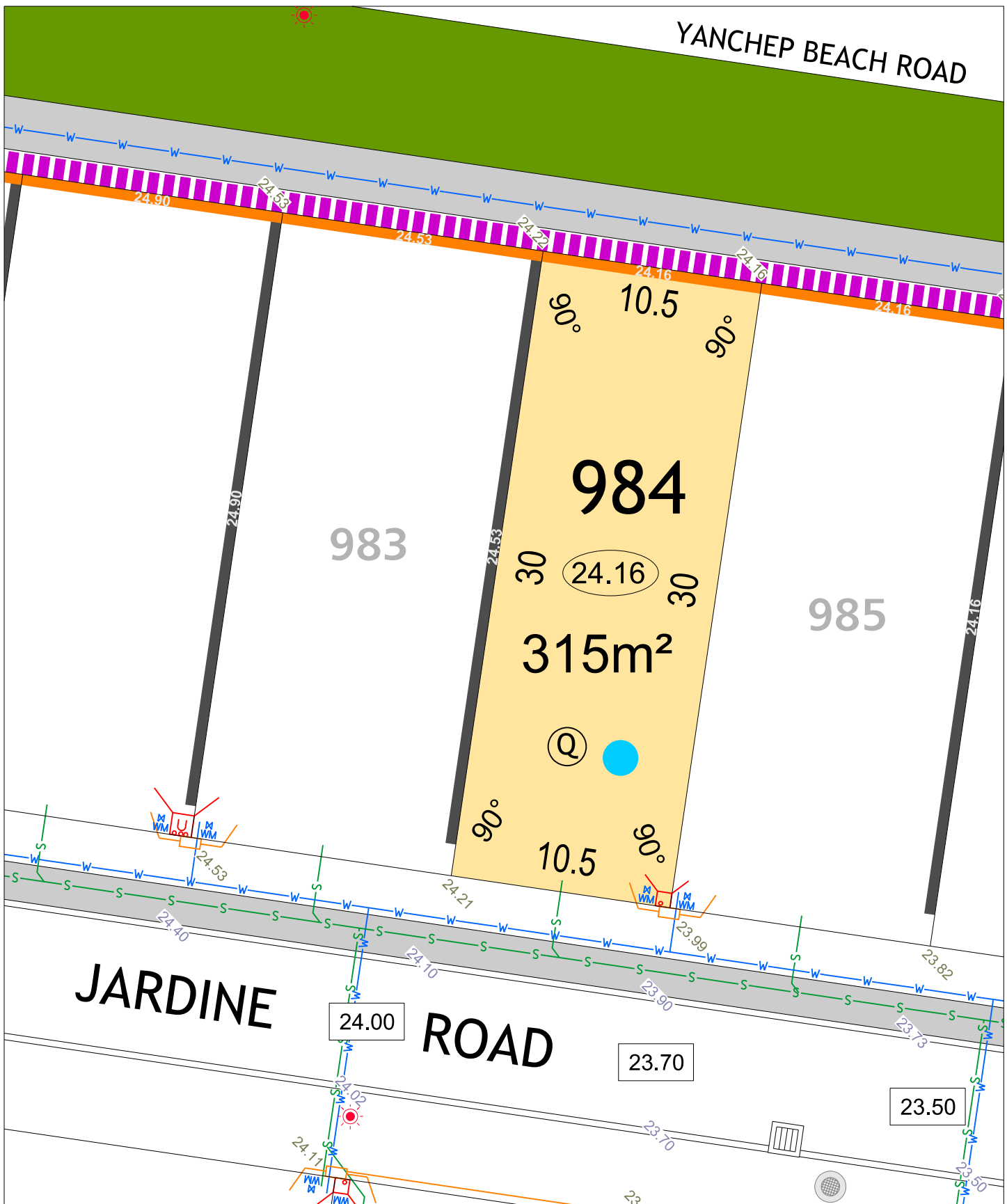
MNG. Ref: 94611ip-391a Date: 13/09/2024

Depicted information subject to approvals and survey.
 All dimensions and areas are subject to survey. The particulars on this brochure are supplied for Information only and shall not be taken as a representation in any respect on the part of the Vendor or its agent. Authorities should be consulted when services are contained within lot boundaries as building restrictions may apply. All retaining walls and associated easements are shown exaggerated for clarity.

LEGEND

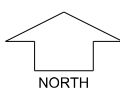
- | | | | | | |
|--|----------------------|--|--|--|-----------------------------------|
| | WATER | | POWER DOME - UNIVERSAL PILLAR | | TOP OF KERB HIEGHT |
| | WATER METER | | POWER DOME - MINI PILLAR | | SPOT LEVEL |
| | WATER VALVE | | STREETLIGHTS | | PAD LEVEL |
| | WATER HYDRANT | | TRANSFORMER SITE & RESTRICTIVE COVENANT | | ROAD LEVEL |
| | SEWER / MANHOLE | | 1.8M NOISE WALL ON RETAINING WALL & HEIGHT | | NBN CONNECTION |
| | DRAINAGE | | RETAINING WALL & HEIGHT | | LOTS SUBJECT TO NOISE ATTENUATION |
| | DRAINAGE VERGE SWALE | | ACCESS RESTRICTION | | BUSHFIRE ATTACK LEVEL |
| | | | | | BAL 19 |

YANCHEP BEACH ROAD



JARDINE ROAD

JINDOWIE STAGE 26



SCALE 1:250

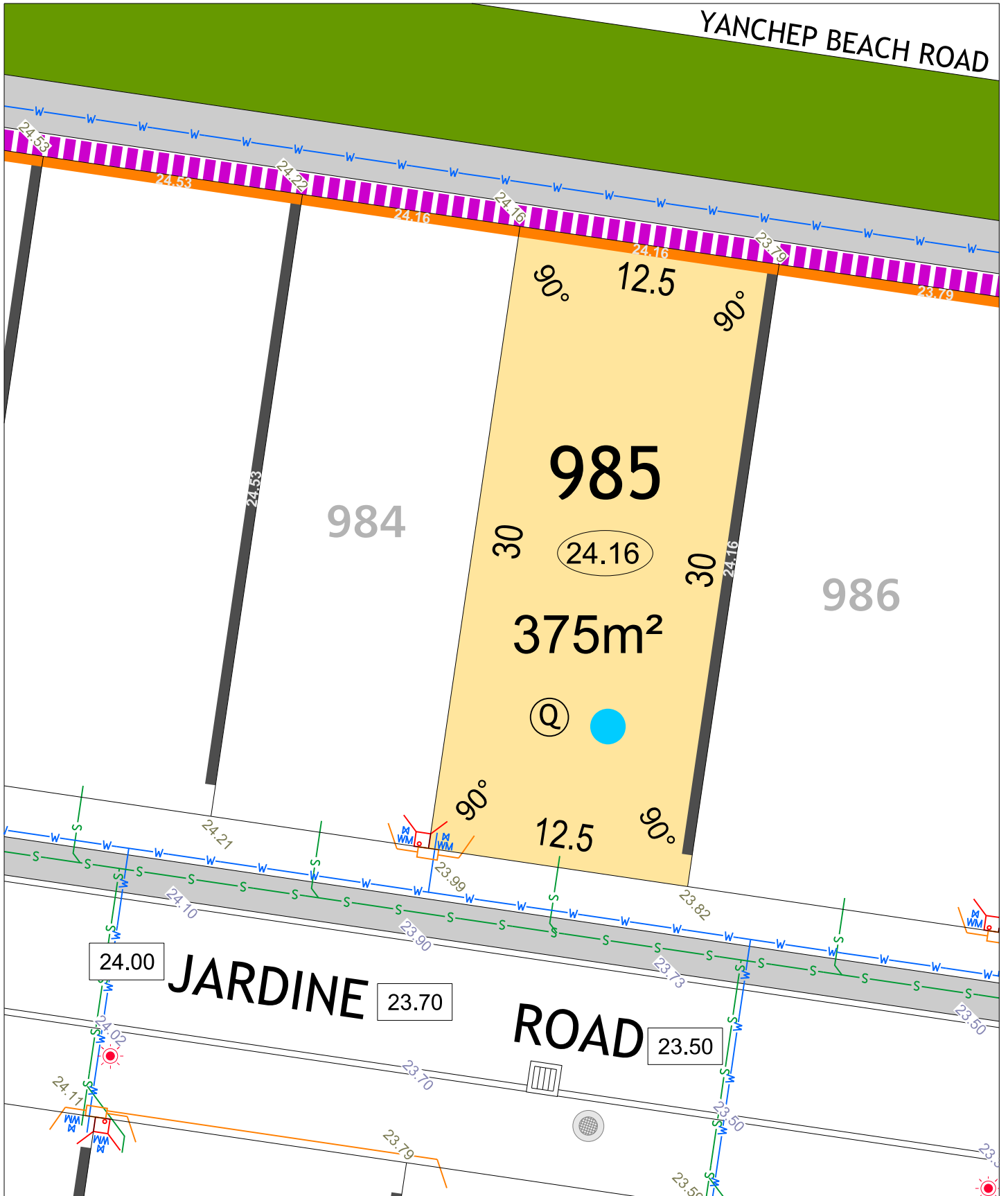
MNG. Ref: 94611lip-391a Date: 13/09/2024

Depicted information subject to approvals and survey. All dimensions and areas are subject to survey. The particulars on this brochure are supplied for Information only and shall not be taken as a representation in any respect on the part of the Vendor or its agent. Authorities should be consulted when services are contained within lot boundaries as building restrictions may apply. All retaining walls and associated easements are shown exaggerated for clarity.

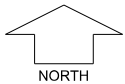
LEGEND

- WATER
- WATER METER
- WATER VALVE
- WATER HYDRANT
- SEWER / MANHOLE
- DRAINAGE
- DRAINAGE VERGE SWALE
- POWER DOME - MINI PILLAR
- POWER DOME - UNIVERSAL PILLAR
- STREETLIGHTS
- TRANSFORMER SITE & RESTRICTIVE COVENANT
- 1.8M NOISE WALL ON RETAINING WALL & HEIGHT
- RETAINING WALL & HEIGHT
- ACCESS RESTRICTION
- TOP OF KERB HIEGHT
- SPOT LEVEL
- PAD LEVEL
- ROAD LEVEL
- NBN CONNECTION
- LOTS SUBJECT TO NOISE ATTENUATION
- BUSHFIRE ATTACK LEVEL BAL 12.5
- BAL 19

YANCHEP BEACH ROAD



JINDOWIE STAGE 26



SCALE 1:250

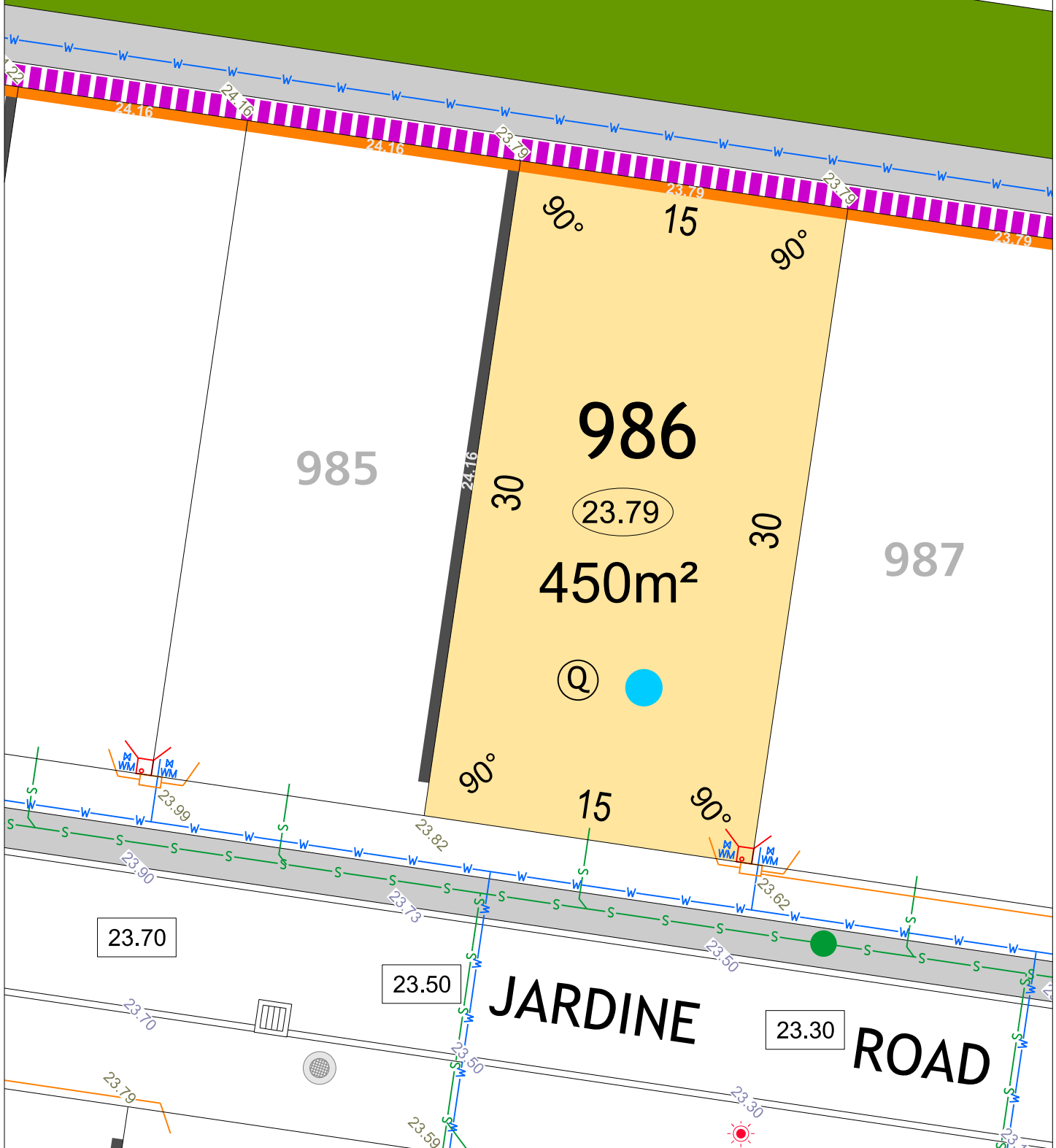
MNG. Ref: 94611lip-391a Date: 13/09/2024

Depicted information subject to approvals and survey. All dimensions and areas are subject to survey. The particulars on this brochure are supplied for Information only and shall not be taken as a representation in any respect on the part of the Vendor or its agent. Authorities should be consulted when services are contained within lot boundaries as building restrictions may apply. All retaining walls and associated easements are shown exaggerated for clarity.

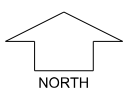
LEGEND

- WATER
- WATER METER
- WATER VALVE
- WATER HYDRANT
- SEWER / MANHOLE
- DRAINAGE
- DRAINAGE VERGE SWALE
- POWER DOME - MINI PILLAR
- POWER DOME - UNIVERSAL PILLAR
- STREETLIGHTS
- TRANSFORMER SITE & RESTRICTIVE COVENANT
- 1.8M NOISE WALL ON RETAINING WALL & HEIGHT
- RETAINING WALL & HEIGHT
- ACCESS RESTRICTION
- TOP OF KERB HIEGHT
- SPOT LEVEL
- PAD LEVEL
- ROAD LEVEL
- NBN CONNECTION
- LOTS SUBJECT TO NOISE ATTENUATION
- BUSHFIRE ATTACK LEVEL BAL 12.5
- BAL 19

YANCHEP BEACH ROAD



JINDOWIE STAGE 26



SCALE 1:250

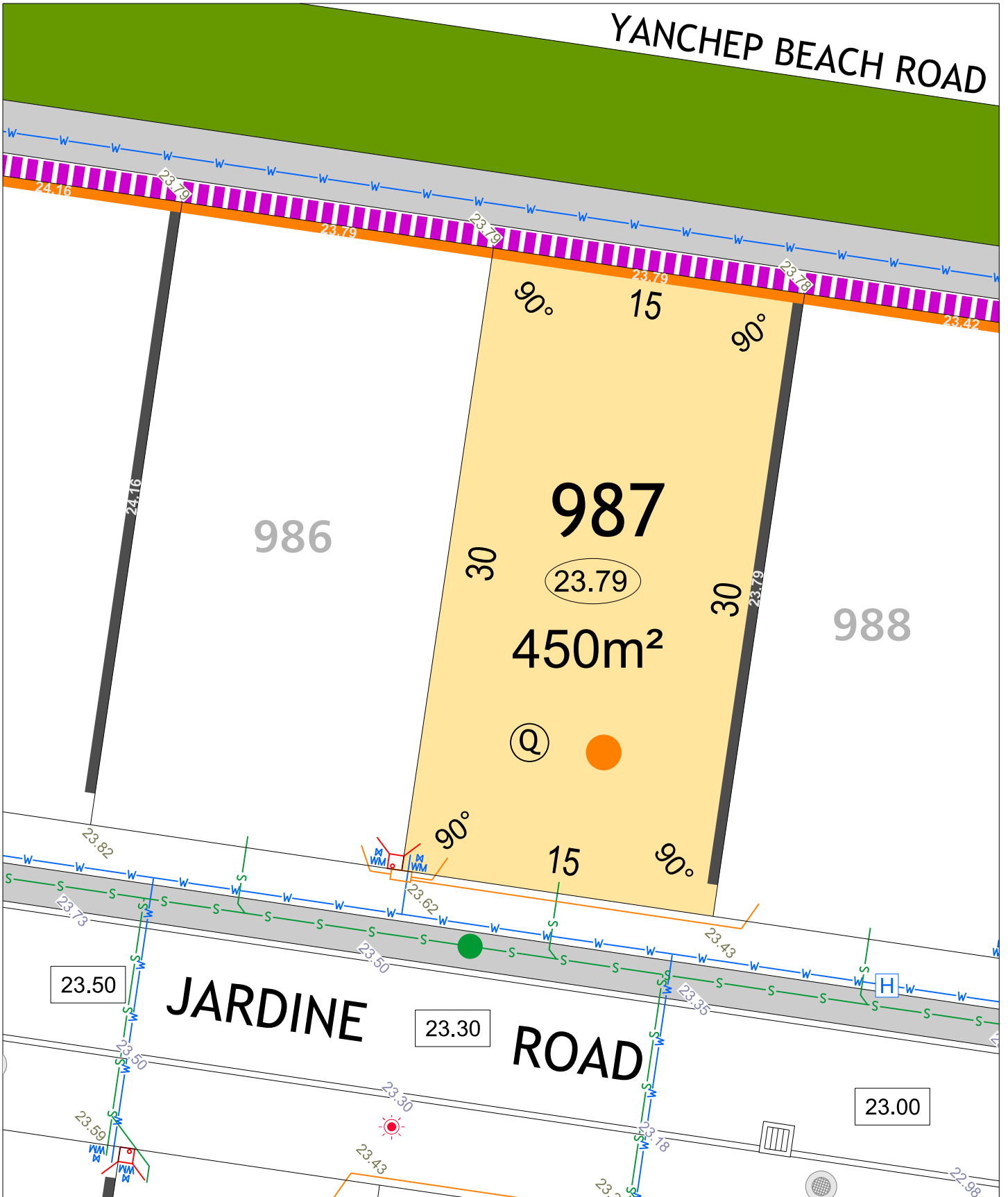
MNG. Ref: 94611ip-391a Date: 13/09/2024

Depicted information subject to approvals and survey.
 All dimensions and areas are subject to survey. The particulars on this brochure are supplied for Information only and shall not be taken as a representation in any respect on the part of the Vendor or its agent. Authorities should be consulted when services are contained within lot boundaries as building restrictions may apply. All retaining walls and associated easements are shown exaggerated for clarity.

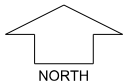
LEGEND

- | | | | | | | |
|--|----------------------|--|--|--|-------|-----------------------------------|
| | WATER | | POWER DOME - MINI PILLAR | | 26.80 | TOP OF KERB HIEGHT |
| | WATER METER | | POWER DOME - UNIVERSAL PILLAR | | 26.16 | SPOT LEVEL |
| | WATER VALVE | | STREETLIGHTS | | 26.32 | PAD LEVEL |
| | WATER HYDRANT | | TRANSFORMER SITE & RESTRICTIVE COVENANT | | 25.40 | ROAD LEVEL |
| | SEWER / MANHOLE | | 1.8M NOISE WALL ON RETAINING WALL & HEIGHT | | | NBN CONNECTION |
| | DRAINAGE | | RETAINING WALL & HEIGHT | | | LOTS SUBJECT TO NOISE ATTENUATION |
| | DRAINAGE VERGE SWALE | | ACCESS RESTRICTION | | | BUSHFIRE ATTACK LEVEL |
| | | | | | | BAL 19 |
| | | | | | | BAL 12.5 |

YANCHEP BEACH ROAD



JINDOWIE STAGE 26



SCALE 1:250

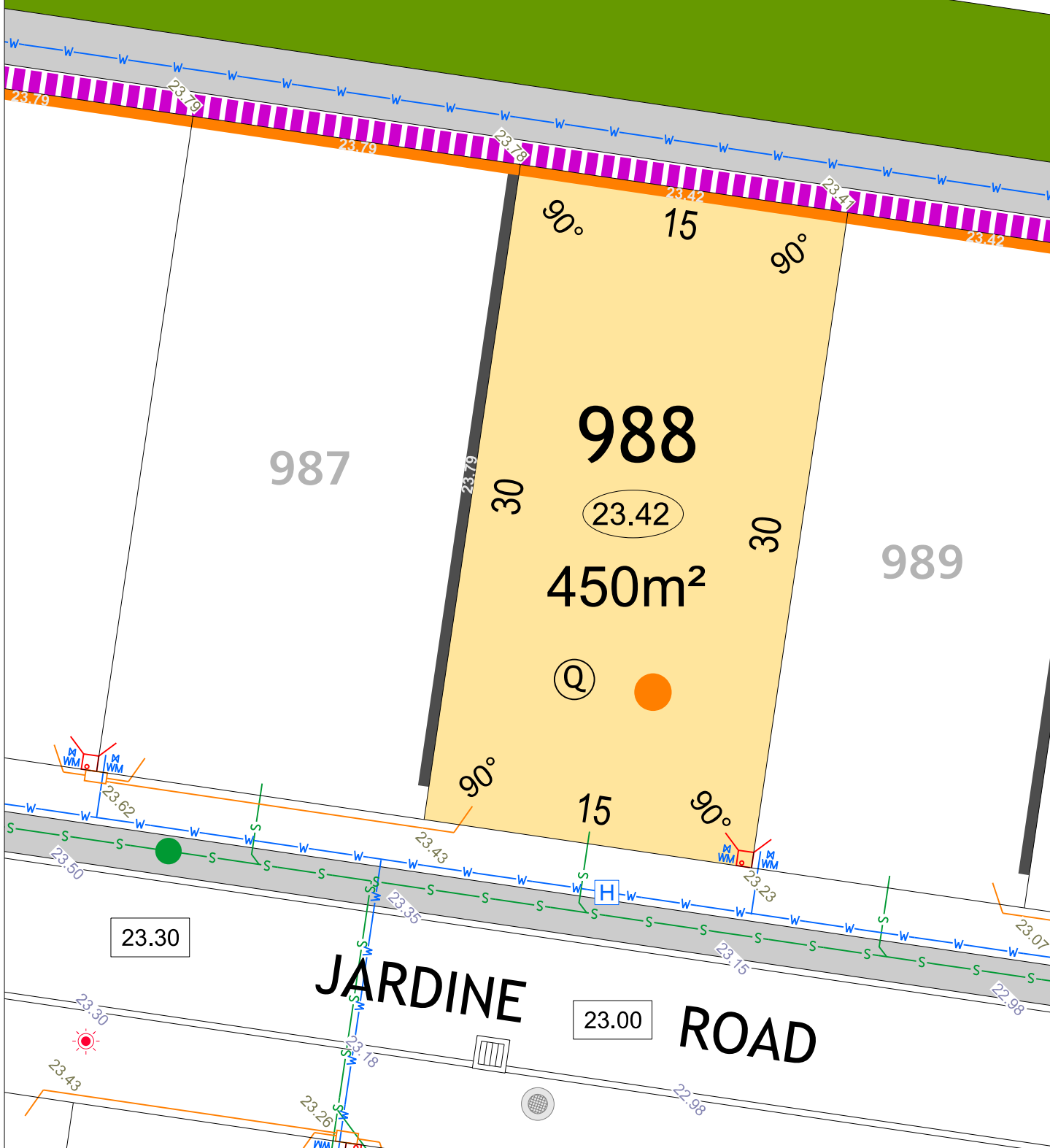
MNG. Ref: 94611lip-391a Date: 13/09/2024

Depicted information subject to approvals and survey.
 All dimensions and areas are subject to survey. The particulars on this brochure are supplied for Information only and shall not be taken as a representation in any respect on the part of the Vendor or its agent. Authorities should be consulted when services are contained within lot boundaries as building restrictions may apply. All retaining walls and associated easements are shown exaggerated for clarity.

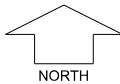
LEGEND

	WATER		POWER DOME - MINI PILLAR		TOP OF KERB HIEGHT
	WATER METER		POWER DOME - UNIVERSAL PILLAR		SPOT LEVEL
	WATER VALVE		STREETLIGHTS		PAD LEVEL
	WATER HYDRANT		TRANSFORMER SITE & RESTRICTIVE COVENANT		ROAD LEVEL
	SEWER / MANHOLE		1.8M NOISE WALL ON RETAINING WALL & HEIGHT		NBN CONNECTION
	DRAINAGE		RETAINING WALL & HEIGHT		LOTS SUBJECT TO NOISE ATTENUATION
	DRAINAGE VERGE SWALE		ACCESS RESTRICTION		BUSHFIRE ATTACK LEVEL
					BAL 19

YANCHEP BEACH ROAD



JINDOWIE STAGE 26



SCALE 1:250

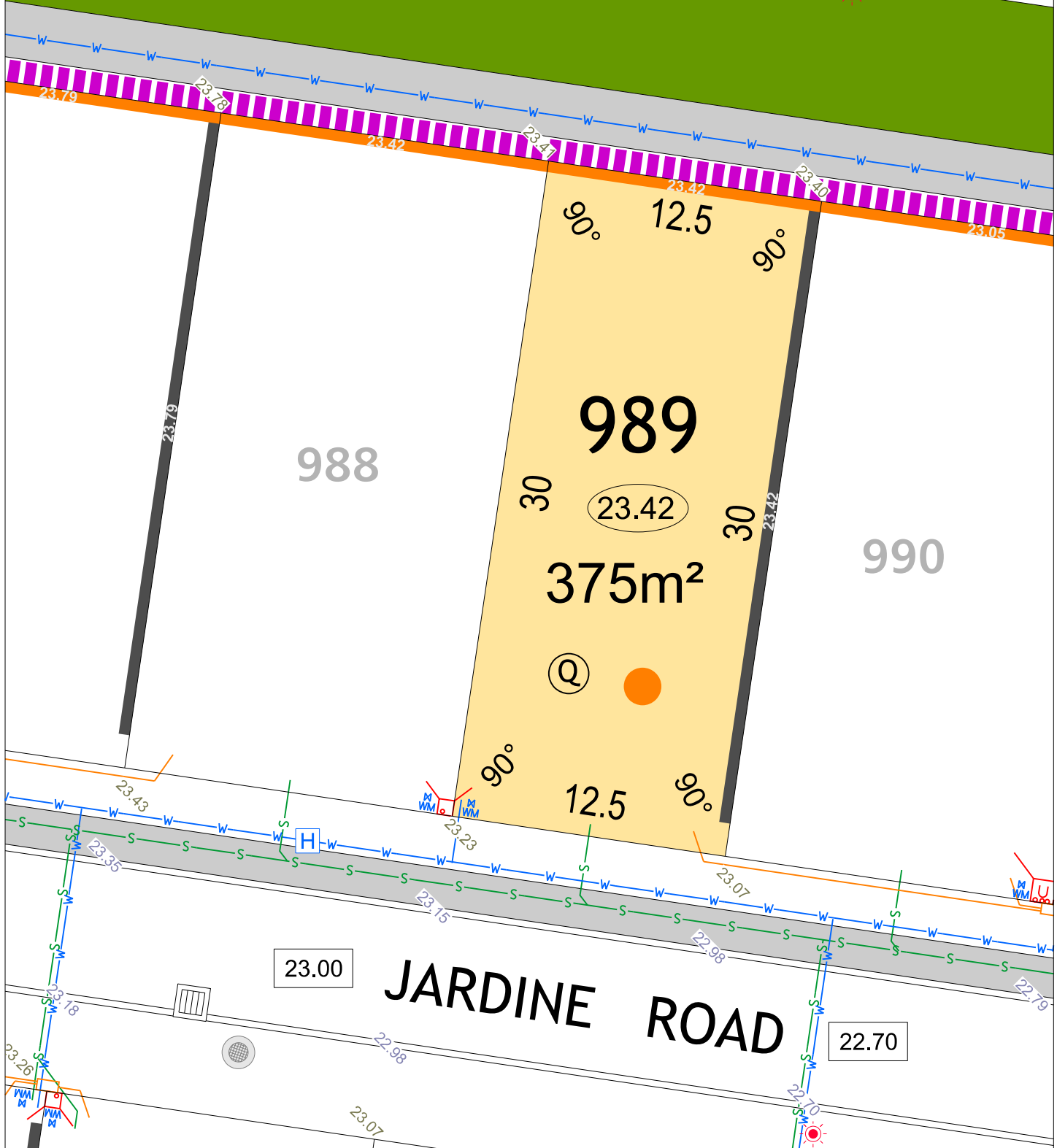
MNG. Ref: 94611lip-391a Date: 13/09/2024

Depicted information subject to approvals and survey.
 All dimensions and areas are subject to survey. The particulars on this brochure are supplied for Information only and shall not be taken as a representation in any respect on the part of the Vendor or its agent. Authorities should be consulted when services are contained within lot boundaries as building restrictions may apply. All retaining walls and associated easements are shown exaggerated for clarity.

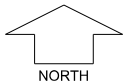
LEGEND

- | | | | | | |
|--|----------------------|--|--|--|-----------------------------------|
| | WATER | | POWER DOME - MINI PILLAR | | TOP OF KERB HIEGHT |
| | WATER METER | | POWER DOME - UNIVERSAL PILLAR | | SPOT LEVEL |
| | WATER VALVE | | STREETLIGHTS | | PAD LEVEL |
| | WATER HYDRANT | | TRANSFORMER SITE & RESTRICTIVE COVENANT | | ROAD LEVEL |
| | SEWER / MANHOLE | | 1.8M NOISE WALL ON RETAINING WALL & HEIGHT | | NBN CONNECTION |
| | DRAINAGE | | RETAINING WALL & HEIGHT | | LOTS SUBJECT TO NOISE ATTENUATION |
| | DRAINAGE VERGE SWALE | | ACCESS RESTRICTION | | BUSHFIRE ATTACK LEVEL |
| | | | | | BAL 19 |

YANCHEP BEACH ROAD



JINDOWIE STAGE 26



SCALE 1:250

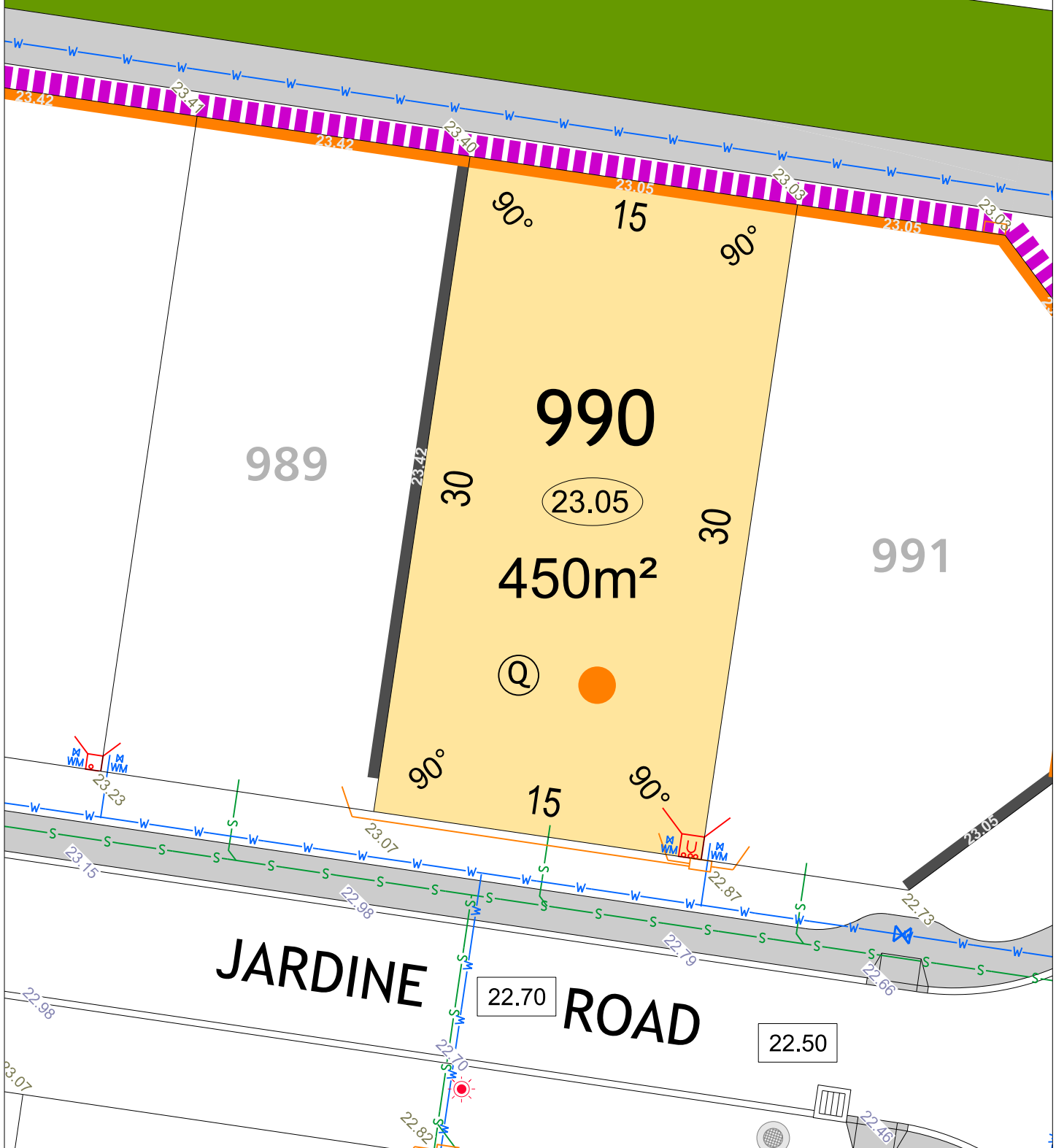
MNG. Ref: 94611lip-391a Date: 13/09/2024

Depicted information subject to approvals and survey. All dimensions and areas are subject to survey. The particulars on this brochure are supplied for Information only and shall not be taken as a representation in any respect on the part of the Vendor or its agent. Authorities should be consulted when services are contained within lot boundaries as building restrictions may apply. All retaining walls and associated easements are shown exaggerated for clarity.

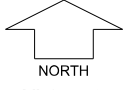
LEGEND

- | | | | | | |
|--|----------------------|--|--|--|-----------------------------------|
| | WATER | | POWER DOME - MINI PILLAR | | TOP OF KERB HIEGHT |
| | WATER METER | | POWER DOME - UNIVERSAL PILLAR | | SPOT LEVEL |
| | WATER VALVE | | STREETLIGHTS | | PAD LEVEL |
| | WATER HYDRANT | | TRANSFORMER SITE & RESTRICTIVE COVENANT | | ROAD LEVEL |
| | SEWER / MANHOLE | | 1.8M NOISE WALL ON RETAINING WALL & HEIGHT | | NBN CONNECTION |
| | DRAINAGE | | RETAINING WALL & HEIGHT | | LOTS SUBJECT TO NOISE ATTENUATION |
| | DRAINAGE VERGE SWALE | | ACCESS RESTRICTION | | BUSHFIRE ATTACK LEVEL BAL 12.5 |
| | | | | | BAL 19 |

YANCHEP BEACH ROAD



JINDOWIE STAGE 26



SCALE 1:250

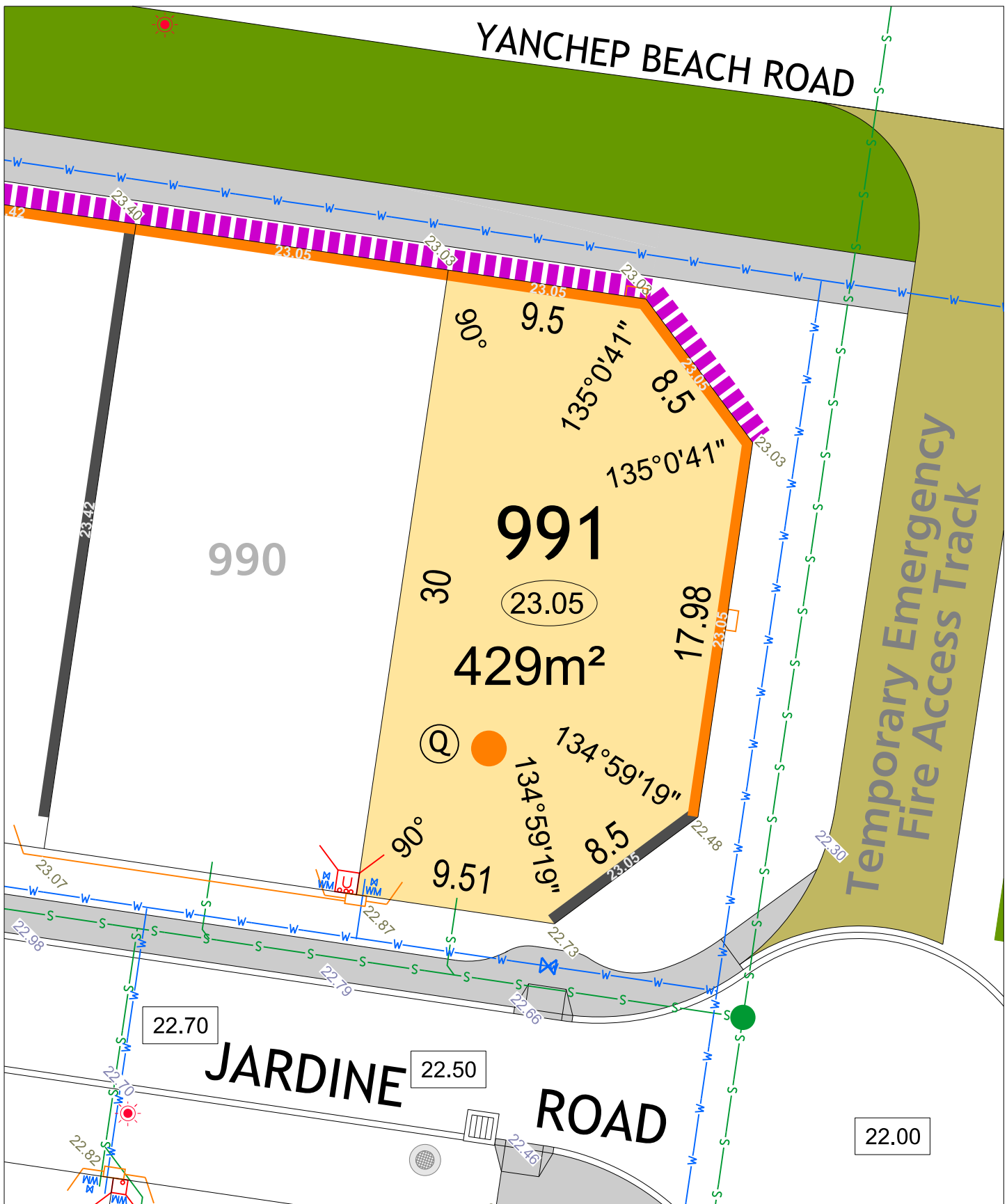
MNG. Ref: 94611ip-391a Date: 13/09/2024

Depicted information subject to approvals and survey.
 All dimensions and areas are subject to survey. The particulars on this brochure are supplied for Information only and shall not be taken as a representation in any respect on the part of the Vendor or its agent. Authorities should be consulted when services are contained within lot boundaries as building restrictions may apply. All retaining walls and associated easements are shown exaggerated for clarity.

LEGEND

- | | | | | | |
|--|----------------------|--|--|--|-----------------------------------|
| | WATER | | POWER DOME - MINI PILLAR | | TOP OF KERB HIEGHT |
| | WATER METER | | POWER DOME - UNIVERSAL PILLAR | | SPOT LEVEL |
| | WATER VALVE | | STREETLIGHTS | | PAD LEVEL |
| | WATER HYDRANT | | TRANSFORMER SITE & RESTRICTIVE COVENANT | | ROAD LEVEL |
| | SEWER / MANHOLE | | 1.8M NOISE WALL ON RETAINING WALL & HEIGHT | | NBN CONNECTION |
| | DRAINAGE | | RETAINING WALL & HEIGHT | | LOTS SUBJECT TO NOISE ATTENUATION |
| | DRAINAGE VERGE SWALE | | ACCESS RESTRICTION | | BUSHFIRE ATTACK LEVEL |
| | | | | | BAL 19 |

YANCHEP BEACH ROAD



990

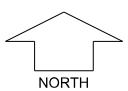
991

429m²

Temporary Emergency Fire Access Track

JARDINE ROAD

JINDOWIE STAGE 26



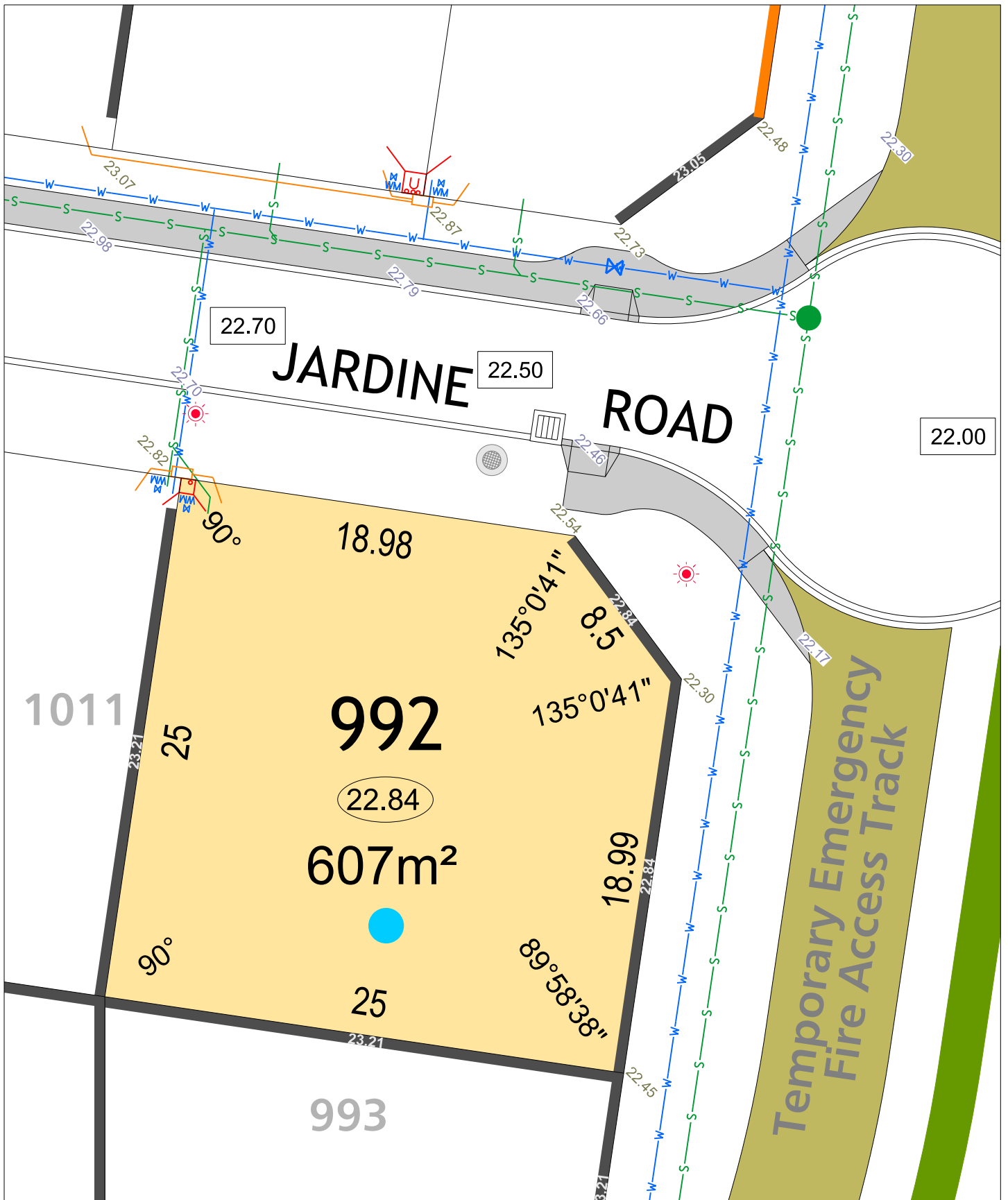
SCALE 1:250

MNG. Ref: 94611lip-391a Date: 13/09/2024

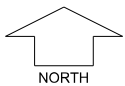
Depicted information subject to approvals and survey. All dimensions and areas are subject to survey. The particulars on this brochure are supplied for Information only and shall not be taken as a representation in any respect on the part of the Vendor or its agent. Authorities should be consulted when services are contained within lot boundaries as building restrictions may apply. All retaining walls and associated easements are shown exaggerated for clarity.

LEGEND

- WATER
- WATER METER
- WATER VALVE
- WATER HYDRANT
- SEWER / MANHOLE
- DRAINAGE
- DRAINAGE VERGE SWALE
- POWER DOME - MINI PILLAR
- POWER DOME - UNIVERSAL PILLAR
- STREETLIGHTS
- TRANSFORMER SITE & RESTRICTIVE COVENANT
- 1.8M NOISE WALL ON RETAINING WALL & HEIGHT
- RETAINING WALL & HEIGHT
- ACCESS RESTRICTION
- TOP OF KERB HIEGHT
- SPOT LEVEL
- PAD LEVEL
- ROAD LEVEL
- NBN CONNECTION
- LOTS SUBJECT TO NOISE ATTENUATION
- BUSHFIRE ATTACK LEVEL BAL 12.5
- BAL 19



JINDOWIE STAGE 26



SCALE 1:250

MNG. Ref: 94611lip-391a Date: 13/09/2024

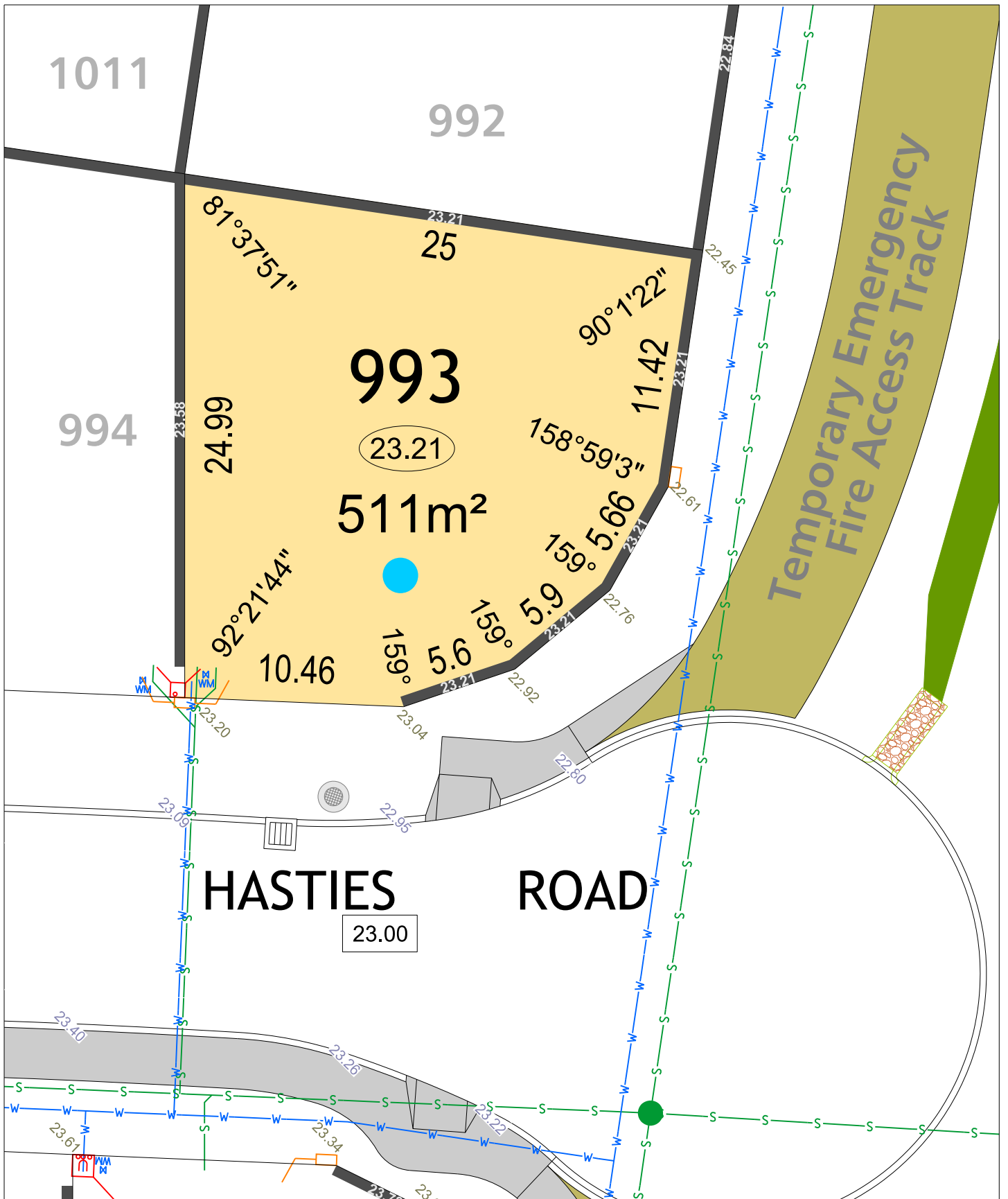
Depicted information subject to approvals and survey.
All dimensions and areas are subject to survey. The particulars on this brochure are supplied for Information only and shall not be taken as a representation in any respect on the part of the Vendor or its agent. Authorities should be consulted when services are contained within lot boundaries as building restrictions may apply. All retaining walls and associated easements are shown exaggerated for clarity.

LEGEND

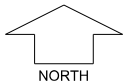
- WATER
- WATER METER
- WATER VALVE
- WATER HYDRANT
- SEWER / MANHOLE
- DRAINAGE
- DRAINAGE VERGE SWALE

- POWER DOME - MINI PILLAR
- POWER DOME - UNIVERSAL PILLAR
- STREETLIGHTS
- TRANSFORMER SITE & RESTRICTIVE COVENANT
- 1.8M NOISE WALL ON RETAINING WALL & HEIGHT
- RETAINING WALL & HEIGHT
- ACCESS RESTRICTION

- TOP OF KERB HEIGHT
- SPOT LEVEL
- PAD LEVEL
- ROAD LEVEL
- NBN CONNECTION
- LOTS SUBJECT TO NOISE ATTENUATION
- BUSHFIRE ATTACK LEVEL**
- BAL 12.5
- BAL 19



JINDOWIE STAGE 26



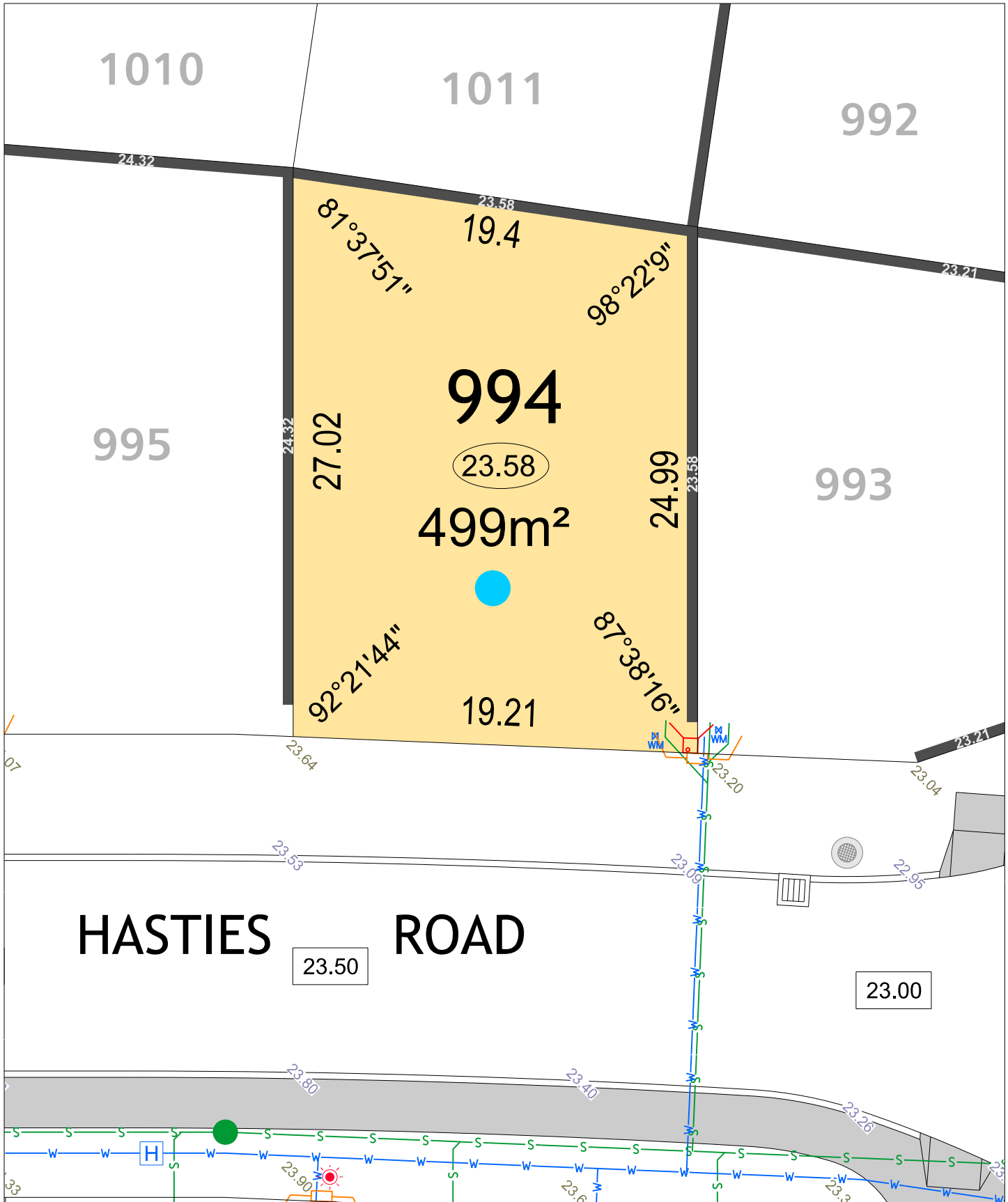
SCALE 1:250

MNG. Ref: 94611lip-391a Date: 13/09/2024

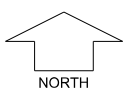
Depicted information subject to approvals and survey.
 All dimensions and areas are subject to survey. The particulars on this brochure are supplied for Information only and shall not be taken as a representation in any respect on the part of the Vendor or its agent. Authorities should be consulted when services are contained within lot boundaries as building restrictions may apply. All retaining walls and associated easements are shown exaggerated for clarity.

LEGEND

- | | | | | | |
|--|----------------------|--|--|--|-----------------------------------|
| | WATER | | POWER DOME - MINI PILLAR | | TOP OF KERB HIEGHT |
| | WATER METER | | POWER DOME - UNIVERSAL PILLAR | | SPOT LEVEL |
| | WATER VALVE | | STREETLIGHTS | | PAD LEVEL |
| | WATER HYDRANT | | TRANSFORMER SITE & RESTRICTIVE COVENANT | | ROAD LEVEL |
| | SEWER / MANHOLE | | 1.8M NOISE WALL ON RETAINING WALL & HEIGHT | | NBN CONNECTION |
| | DRAINAGE | | RETAINING WALL & HEIGHT | | LOTS SUBJECT TO NOISE ATTENUATION |
| | DRAINAGE VERGE SWALE | | ACCESS RESTRICTION | | BUSHFIRE ATTACK LEVEL |
| | | | | | BAL 19 |
| | | | | | BAL 12.5 |



JINDOWIE STAGE 26



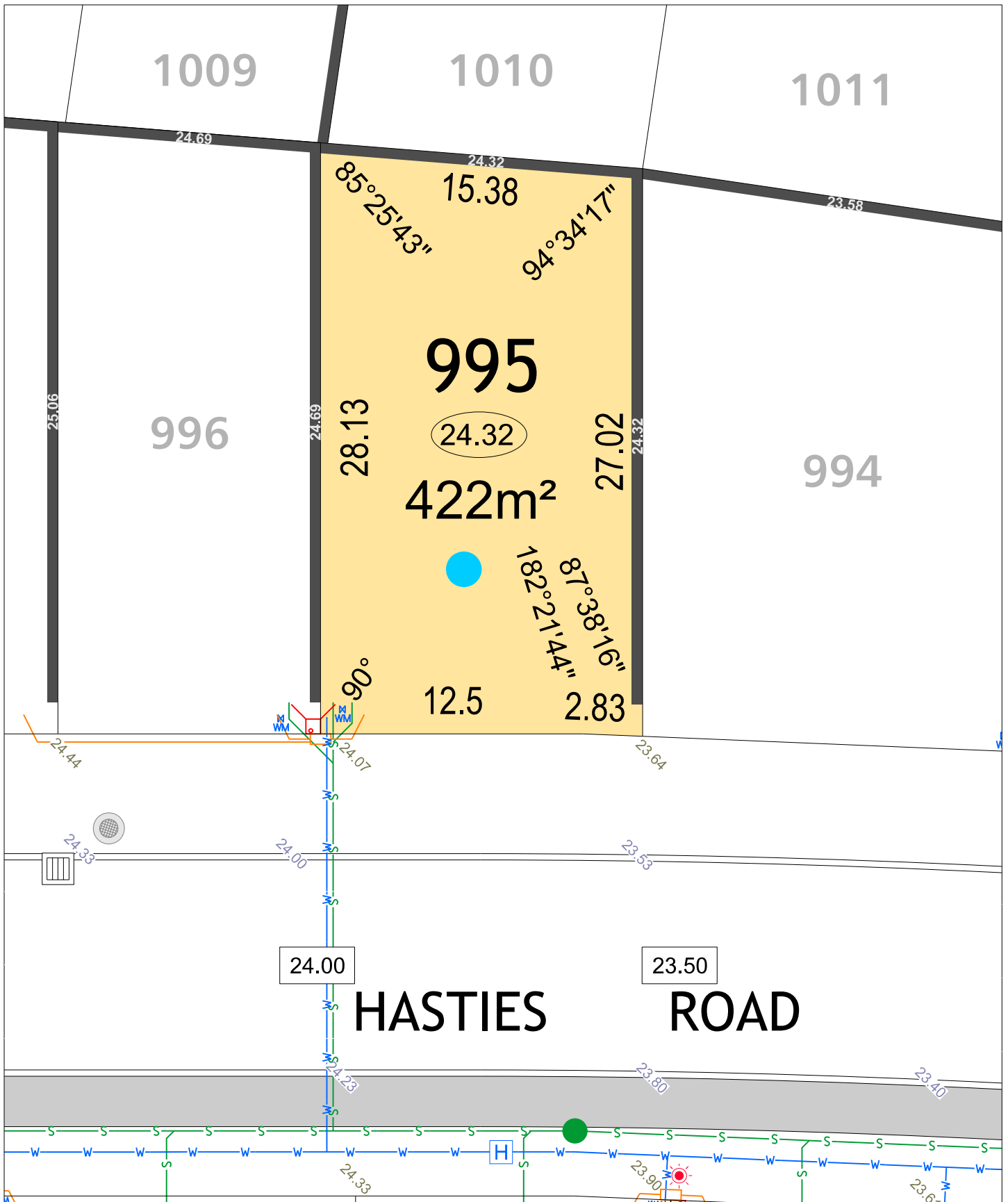
SCALE 1:250

MNG. Ref: 94611lip-391a Date: 13/09/2024

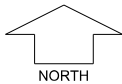
Depicted information subject to approvals and survey.
 All dimensions and areas are subject to survey. The particulars on this brochure are supplied for Information only and shall not be taken as a representation in any respect on the part of the Vendor or its agent. Authorities should be consulted when services are contained within lot boundaries as building restrictions may apply. All retaining walls and associated easements are shown exaggerated for clarity.

LEGEND

- | | | | | | |
|--|----------------------|--|--|--|-----------------------------------|
| | WATER | | POWER DOME - MINI PILLAR | | 26.80 TOP OF KERB HEIGHT |
| | WATER METER | | POWER DOME - UNIVERSAL PILLAR | | 26.16 SPOT LEVEL |
| | WATER VALVE | | STREETLIGHTS | | 26.32 PAD LEVEL |
| | WATER HYDRANT | | TRANSFORMER SITE & RESTRICTIVE COVENANT | | 25.40 ROAD LEVEL |
| | SEWER / MANHOLE | | 1.8M NOISE WALL ON RETAINING WALL & HEIGHT | | NBN CONNECTION |
| | DRAINAGE | | RETAINING WALL & HEIGHT | | LOTS SUBJECT TO NOISE ATTENUATION |
| | DRAINAGE VERGE SWALE | | ACCESS RESTRICTION | | BUSHFIRE ATTACK LEVEL |
| | | | | | BAL 12.5 |
| | | | | | BAL 19 |



JINDOWIE STAGE 26



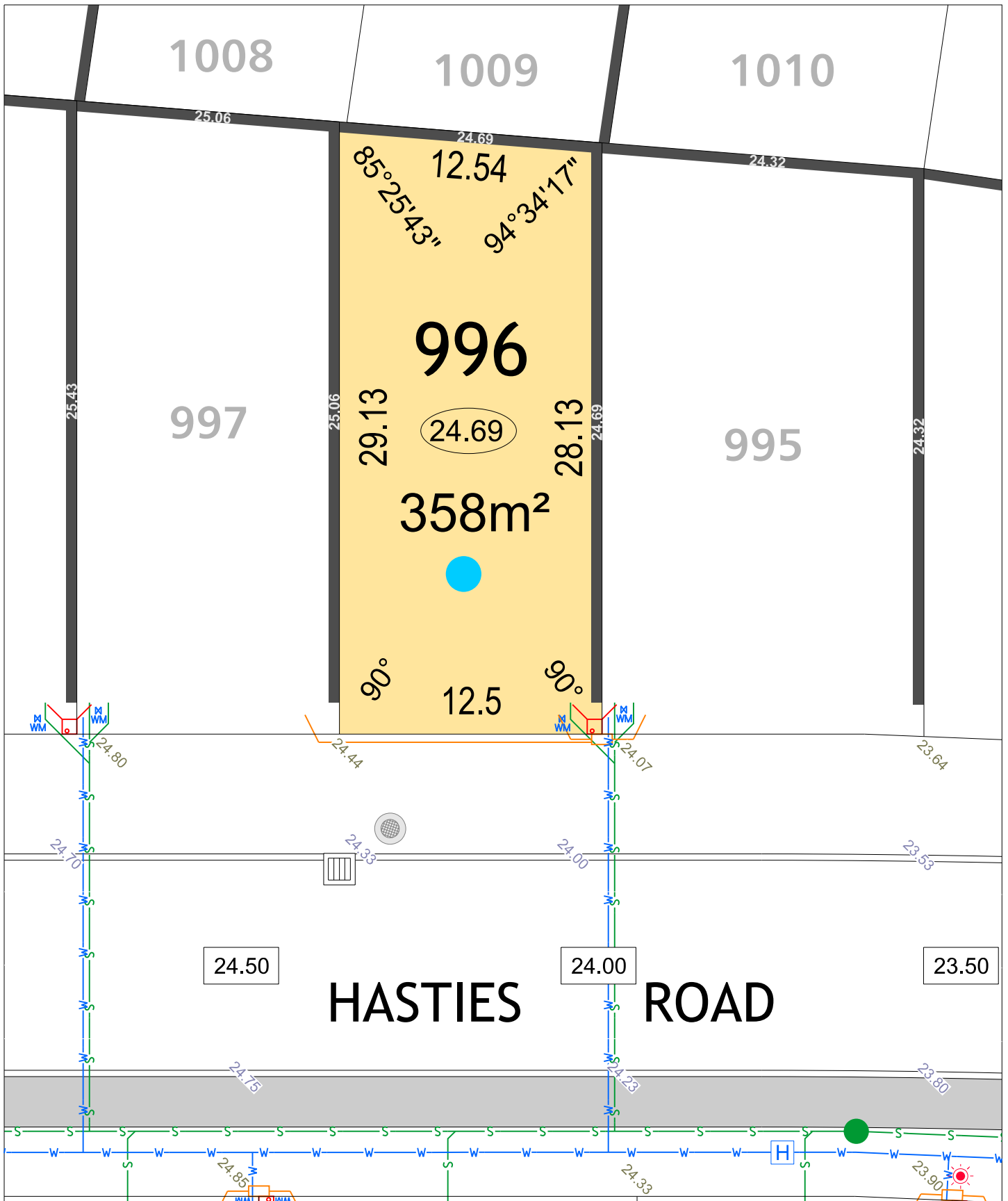
SCALE 1:250

MNG. Ref: 94611lip-391a Date: 13/09/2024

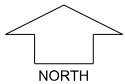
Depicted information subject to approvals and survey.
All dimensions and areas are subject to survey. The particulars on this brochure are supplied for Information only and shall not be taken as a representation in any respect on the part of the Vendor or its agent. Authorities should be consulted when services are contained within lot boundaries as building restrictions may apply. All retaining walls and associated easements are shown exaggerated for clarity.

LEGEND

	WATER		POWER DOME - MINI PILLAR		TOP OF KERB HIEGHT
	WATER METER		POWER DOME - UNIVERSAL PILLAR		SPOT LEVEL
	WATER VALVE		STREETLIGHTS		PAD LEVEL
	WATER HYDRANT		TRANSFORMER SITE & RESTRICTIVE COVENANT		ROAD LEVEL
	SEWER / MANHOLE		1.8M NOISE WALL ON RETAINING WALL & HEIGHT		NBN CONNECTION
	DRAINAGE		RETAINING WALL & HEIGHT		LOTS SUBJECT TO NOISE ATTENUATION
	DRAINAGE VERGE SWALE		ACCESS RESTRICTION		BUSHFIRE ATTACK LEVEL
					BAL 19



JINDOWIE STAGE 26



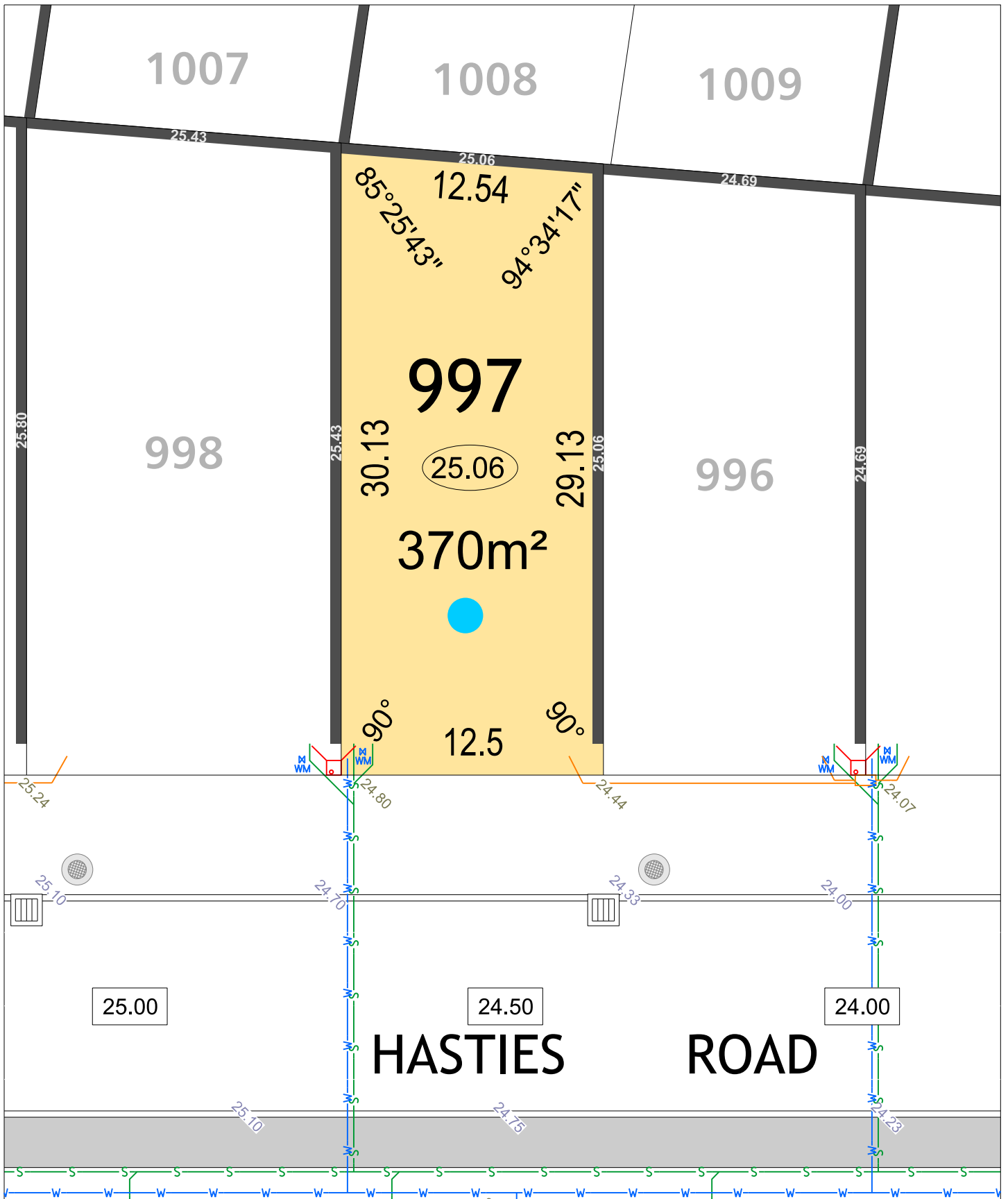
SCALE 1:250

MNG. Ref: 94611ip-391a Date: 13/09/2024

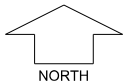
Depicted information subject to approvals and survey.
 All dimensions and areas are subject to survey. The particulars on this brochure are supplied for Information only and shall not be taken as a representation in any respect on the part of the Vendor or its agent. Authorities should be consulted when services are contained within lot boundaries as building restrictions may apply. All retaining walls and associated easements are shown exaggerated for clarity.

LEGEND

- | | | | | | | | |
|--|----------------------|--|---|--|--|--|-----------------------------------|
| | WATER | | POWER DOME - MINI PILLAR | | SEWER / MANHOLE | | 26.80 TOP OF KERB HIEGHT |
| | WATER METER | | POWER DOME - UNIVERSAL PILLAR | | 26.16 SPOT LEVEL | | 26.32 PAD LEVEL |
| | WATER VALVE | | STREETLIGHTS | | 25.40 ROAD LEVEL | | NBN CONNECTION |
| | WATER HYDRANT | | TRANSFORMER SITE & RESTRICTIVE COVENANT | | 26.54 1.8M NOISE WALL ON RETAINING WALL & HEIGHT | | LOTS SUBJECT TO NOISE ATTENUATION |
| | DRAINAGE | | RETAINING WALL & HEIGHT | | 26.80 BUSHFIRE ATTACK LEVEL | | BAL 12.5 |
| | DRAINAGE VERGE SWALE | | ACCESS RESTRICTION | | BAL 19 | | |



JINDOWIE STAGE 26



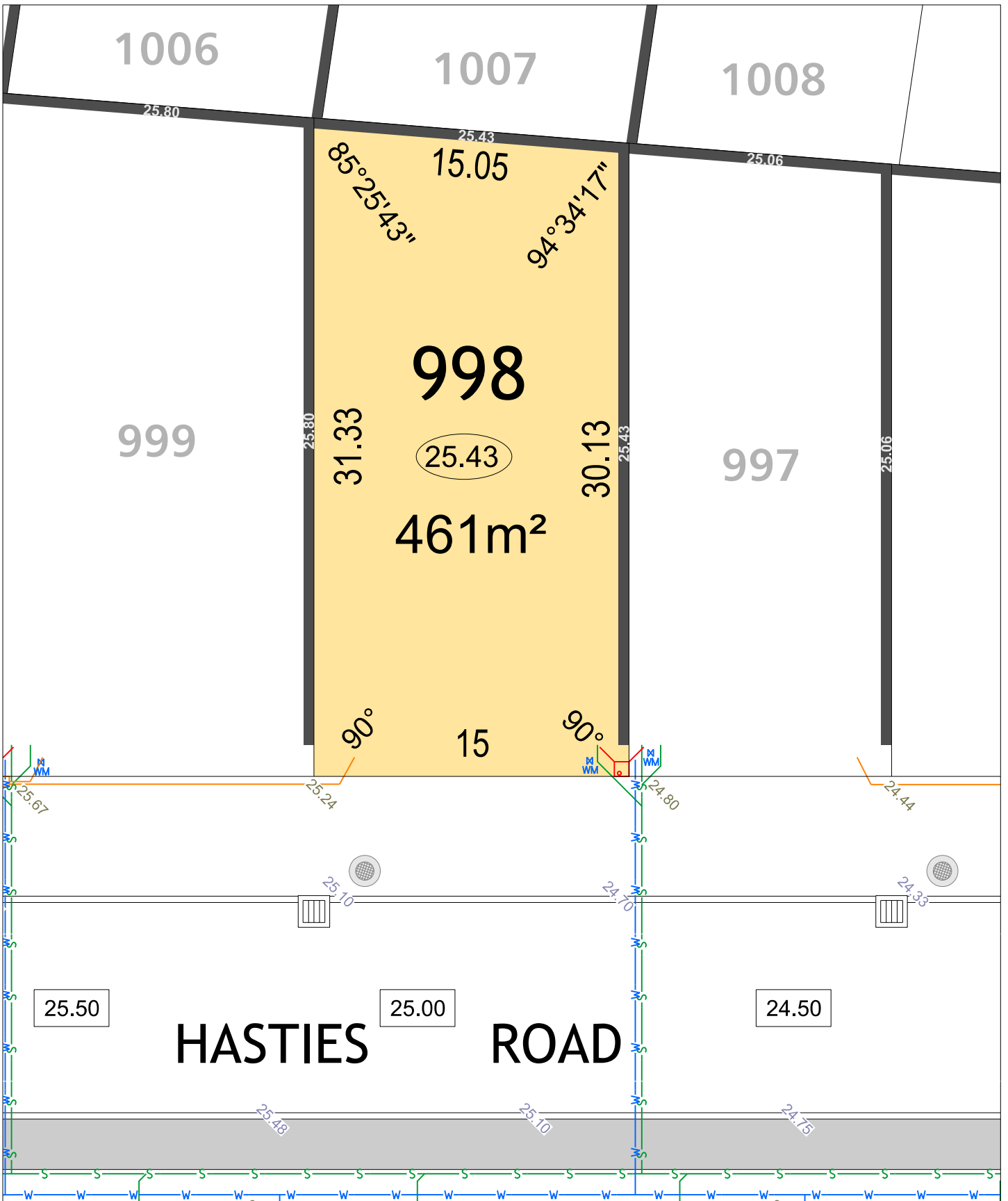
SCALE 1:250

MNG. Ref: 94611ip-391a Date: 13/09/2024

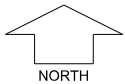
Depicted information subject to approvals and survey.
 All dimensions and areas are subject to survey. The particulars on this brochure are supplied for Information only and shall not be taken as a representation in any respect on the part of the Vendor or its agent. Authorities should be consulted when services are contained within lot boundaries as building restrictions may apply. All retaining walls and associated easements are shown exaggerated for clarity.

LEGEND

- | | | | | | |
|--|----------------------|--|--|--|-----------------------------------|
| | WATER | | POWER DOME - MINI PILLAR | | TOP OF KERB HIEGHT |
| | WATER METER | | POWER DOME - UNIVERSAL PILLAR | | SPOT LEVEL |
| | WATER VALVE | | STREETLIGHTS | | PAD LEVEL |
| | WATER HYDRANT | | TRANSFORMER SITE & RESTRICTIVE COVENANT | | ROAD LEVEL |
| | SEWER / MANHOLE | | 1.8M NOISE WALL ON RETAINING WALL & HEIGHT | | NBN CONNECTION |
| | DRAINAGE | | RETAINING WALL & HEIGHT | | LOTS SUBJECT TO NOISE ATTENUATION |
| | DRAINAGE VERGE SWALE | | ACCESS RESTRICTION | | BUSHFIRE ATTACK LEVEL |
| | | | | | BAL 12.5 |
| | | | | | BAL 19 |



JINDOWIE STAGE 26



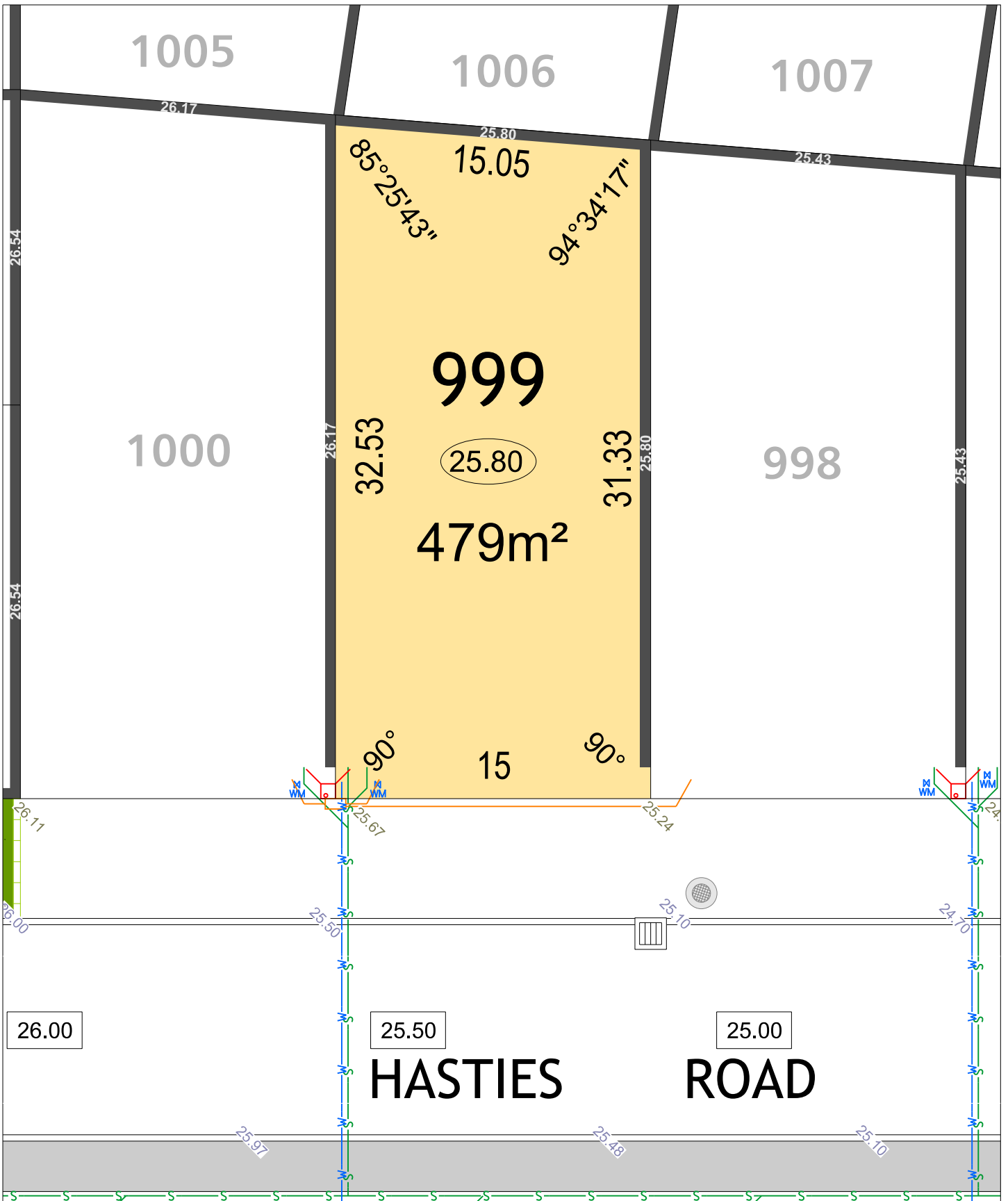
SCALE 1:250

MNG. Ref: 94611ip-391a Date: 13/09/2024

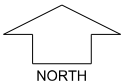
Depicted information subject to approvals and survey.
 All dimensions and areas are subject to survey. The particulars on this brochure are supplied for Information only and shall not be taken as a representation in any respect on the part of the Vendor or its agent. Authorities should be consulted when services are contained within lot boundaries as building restrictions may apply. All retaining walls and associated easements are shown exaggerated for clarity.

LEGEND

- | | | | | | |
|--|----------------------|--|--|-------|-----------------------------------|
| | WATER | | POWER DOME - MINI PILLAR | 26.80 | TOP OF KERB HIEGHT |
| | WATER METER | | POWER DOME - UNIVERSAL PILLAR | 26.16 | SPOT LEVEL |
| | WATER VALVE | | STREETLIGHTS | 26.32 | PAD LEVEL |
| | WATER HYDRANT | | TRANSFORMER SITE & RESTRICTIVE COVENANT | 25.40 | ROAD LEVEL |
| | SEWER / MANHOLE | | 1.8M NOISE WALL ON RETAINING WALL & HEIGHT | | NBN CONNECTION |
| | DRAINAGE | | RETAINING WALL & HEIGHT | | LOTS SUBJECT TO NOISE ATTENUATION |
| | DRAINAGE VERGE SWALE | | ACCESS RESTRICTION | | BUSHFIRE ATTACK LEVEL |
| | | | | | BAL 12.5 |
| | | | | | BAL 19 |



JINDOWIE STAGE 26



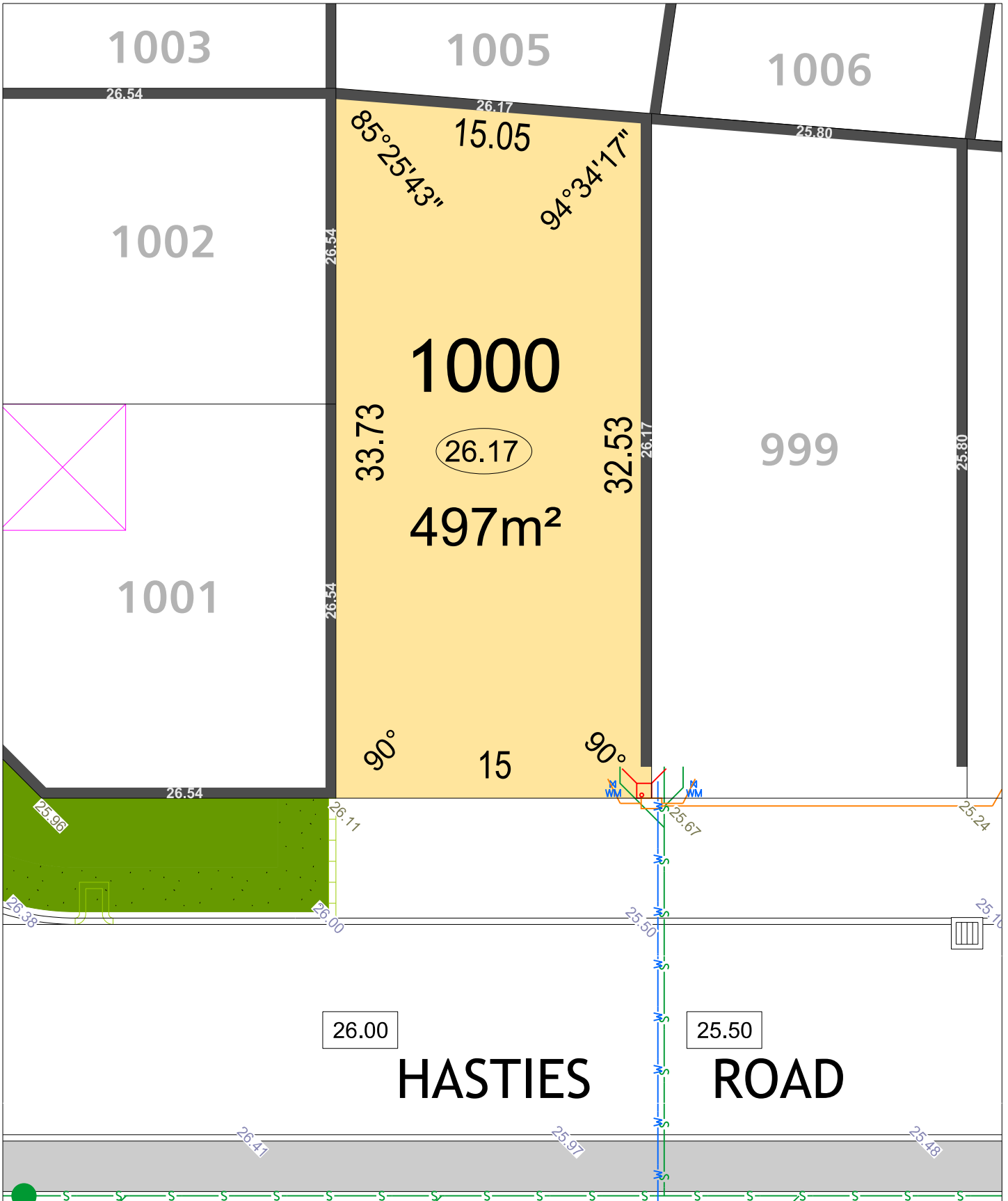
SCALE 1:250

MNG. Ref: 94611lip-391a Date: 13/09/2024

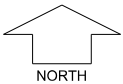
Depicted information subject to approvals and survey.
 All dimensions and areas are subject to survey. The particulars on this brochure are supplied for Information only and shall not be taken as a representation in any respect on the part of the Vendor or its agent. Authorities should be consulted when services are contained within lot boundaries as building restrictions may apply. All retaining walls and associated easements are shown exaggerated for clarity.

LEGEND

- | | | | | | |
|--|----------------------|--|--|--|-----------------------------------|
| | WATER | | POWER DOME - MINI PILLAR | | TOP OF KERB HIEGHT |
| | WATER METER | | POWER DOME - UNIVERSAL PILLAR | | SPOT LEVEL |
| | WATER VALVE | | STREETLIGHTS | | PAD LEVEL |
| | WATER HYDRANT | | TRANSFORMER SITE & RESTRICTIVE COVENANT | | ROAD LEVEL |
| | SEWER / MANHOLE | | 1.8M NOISE WALL ON RETAINING WALL & HEIGHT | | NBN CONNECTION |
| | DRAINAGE | | RETAINING WALL & HEIGHT | | LOTS SUBJECT TO NOISE ATTENUATION |
| | DRAINAGE VERGE SWALE | | ACCESS RESTRICTION | | BUSHFIRE ATTACK LEVEL |
| | | | | | BAL 12.5 |
| | | | | | BAL 19 |



JINDOWIE STAGE 26



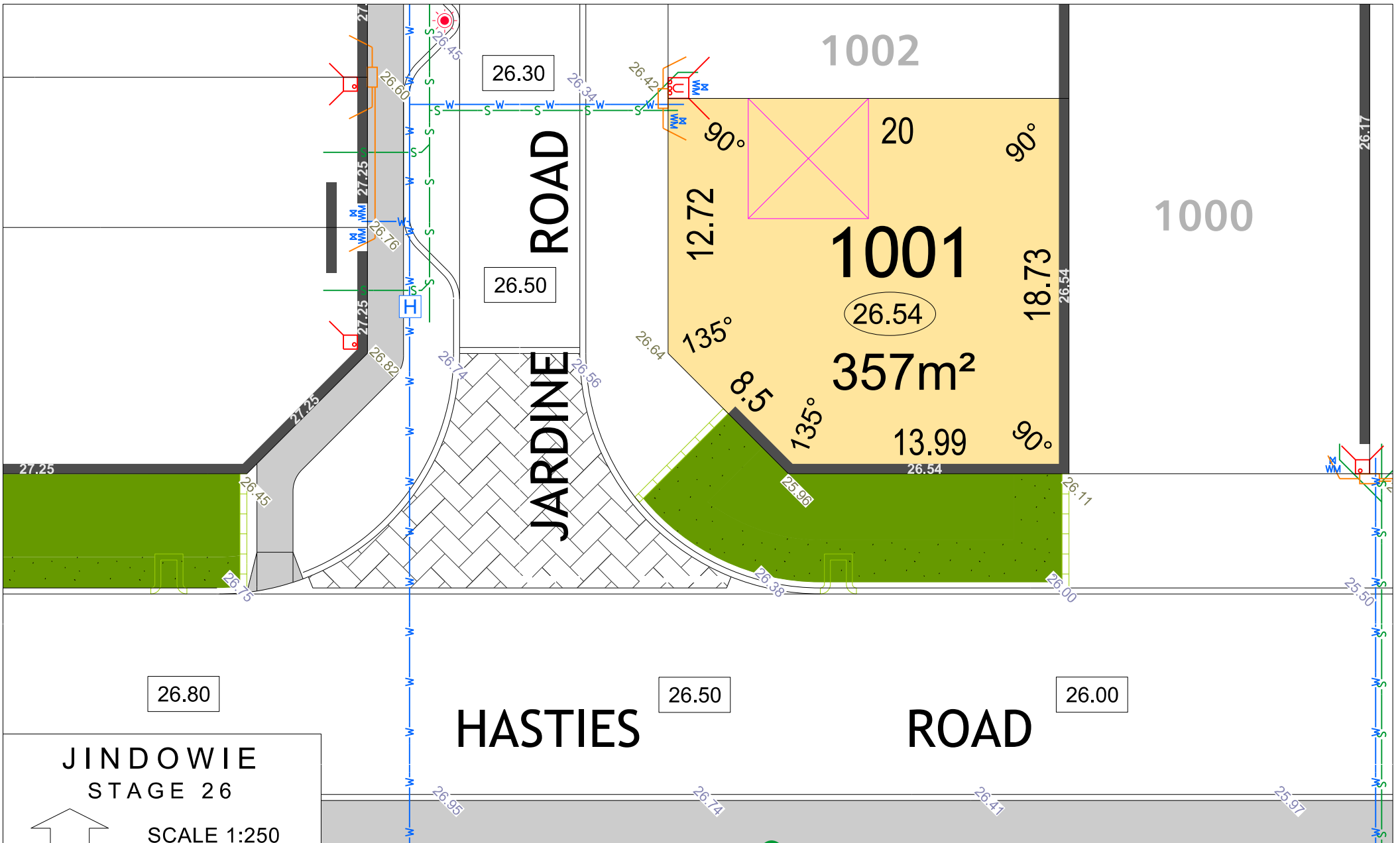
SCALE 1:250

MNG. Ref: 94611lip-391a Date: 13/09/2024

Depicted information subject to approvals and survey.
 All dimensions and areas are subject to survey. The particulars on this brochure are supplied for Information only and shall not be taken as a representation in any respect on the part of the Vendor or its agent. Authorities should be consulted when services are contained within lot boundaries as building restrictions may apply. All retaining walls and associated easements are shown exaggerated for clarity.

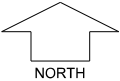
LEGEND

	WATER		POWER DOME - MINI PILLAR		TOP OF KERB HIEGHT
	WATER METER		POWER DOME - UNIVERSAL PILLAR		SPOT LEVEL
	WATER VALVE		STREETLIGHTS		PAD LEVEL
	WATER HYDRANT		TRANSFORMER SITE & RESTRICTIVE COVENANT		ROAD LEVEL
	SEWER / MANHOLE		1.8M NOISE WALL ON RETAINING WALL & HEIGHT		NBN CONNECTION
	DRAINAGE		RETAINING WALL & HEIGHT		LOTS SUBJECT TO NOISE ATTENUATION
	DRAINAGE VERGE SWALE		ACCESS RESTRICTION		BUSHFIRE ATTACK LEVEL
					BAL 12.5
					BAL 19
























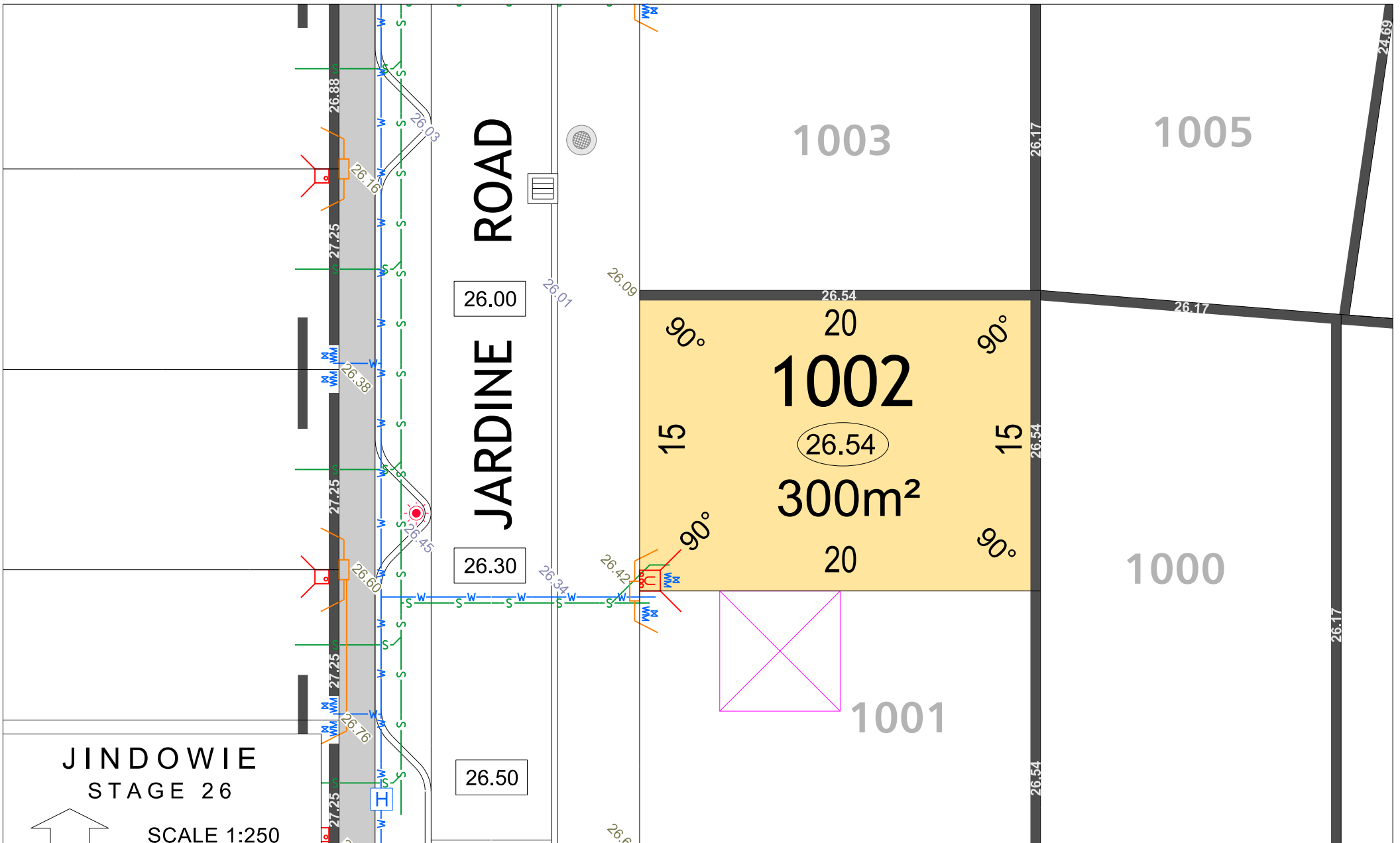
**JINDOWIE
STAGE 26**

SCALE 1:250

 NORTH

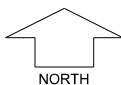
MNG. Ref: 94611ip-391a Date: 13/09/2024
 Depicted information subject to approvals and survey.
 All dimensions and areas are subject to survey. The particulars on this brochure are supplied for Information only and shall not be taken as a representation in any respect on the part of the Vendor or its agent. Authorities should be consulted when services are contained within lot boundaries as building restrictions may apply. All retaining walls and associated easements are shown exaggerated for clarity.

LEGEND	
 WATER	 DRAINAGE
 WATER METER	 DRAINAGE VERGE SWALE
 WATER VALVE	 26.54 RETAINING WALL & HEIGHT
 WATER HYDRANT	 26.54 1.8M NOISE WALL ON RETAINING WALL & HEIGHT
	 ACCESS RESTRICTION
	 POWER DOME MINI PILLAR
	 POWER DOME UNIVERSAL PILLAR
	 STREETLIGHTS
	 TRANSFORMER SITE & RESTRICTIVE COVENANT
	 NBN CONNECTION
	 LOTS SUBJECT TO NOISE ATTENUATION
	 BUSHFIRE ATTACK LEVEL
	 24.99 TOP OF KERB HEIGHT
	 26.16 SPOT LEVEL
	 26.32 PAD LEVEL
	 26.40 ROAD LEVEL
	 S SEWER / MANHOLE



JINDOWIE STAGE 26

SCALE 1:250



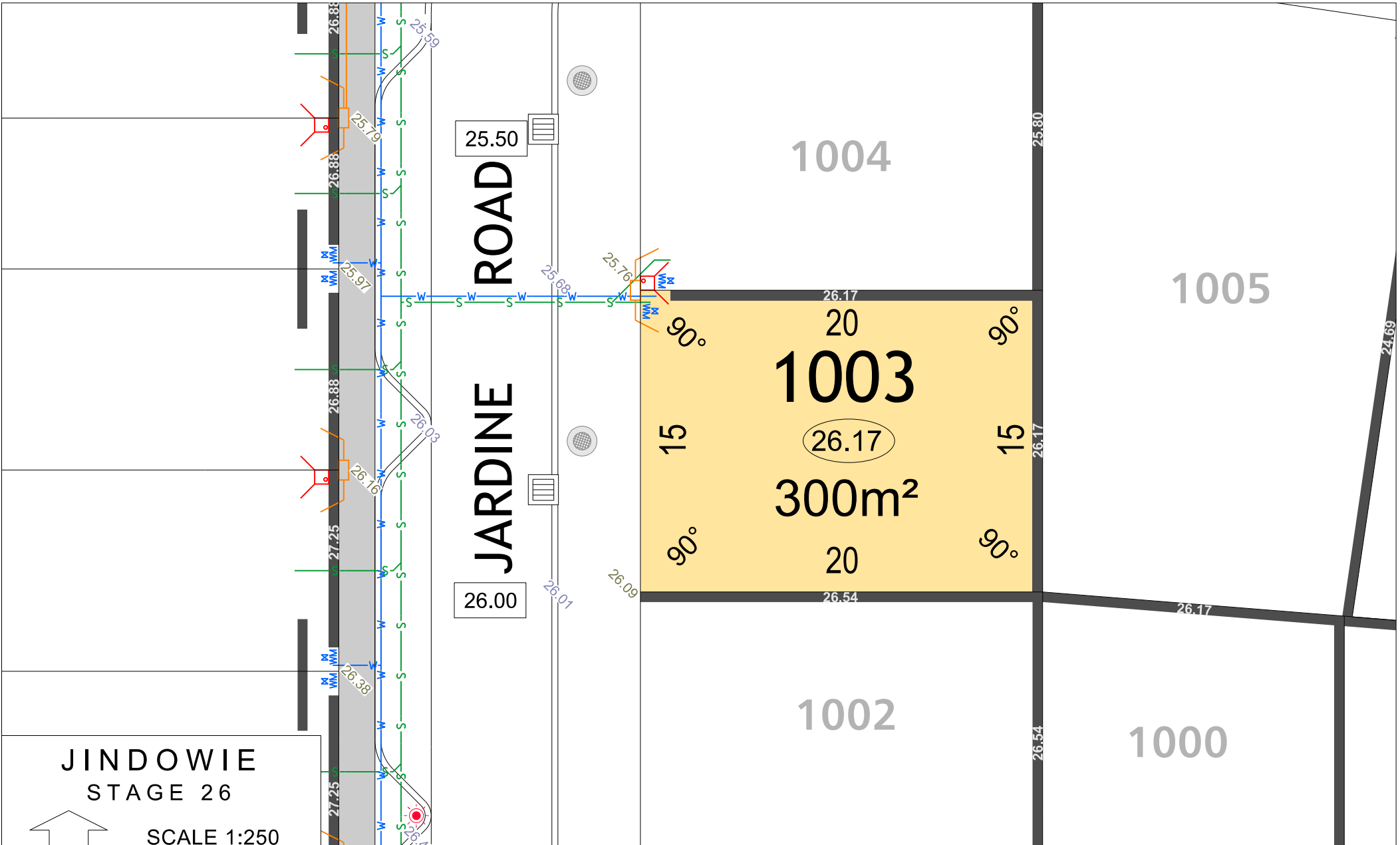
MNG. Ref: 94611ip-391a Date: 13/09/2024

Depicted information subject to approvals and survey.

All dimensions and areas are subject to survey. The particulars on this brochure are supplied for Information only and shall not be taken as a representation in any respect on the part of the Vendor or its agent. Authorities should be consulted when services are contained within lot boundaries as building restrictions may apply. All retaining walls and associated easements are shown exaggerated for clarity.

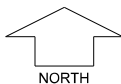
LEGEND

WATER	WATER METER	WATER VALVE	WATER HYDRANT	DRAINAGE	DRAINAGE VERGE SWALE	RETAINING WALL & HEIGHT	1.8M NOISE WALL ON RETAINING WALL & HEIGHT	ACCESS RESTRICTION	POWER DOME MINI PILLAR	POWER DOME UNIVERSAL PILLAR	STREETLIGHTS	TRANSFORMER SITE & RESTRICTIVE COVENANT	NBN CONNECTION	LOTS SUBJECT TO NOISE ATTENUATION	BUSHFIRE ATTACK LEVEL BAL 12.5	BAL 19	SEWER / MANHOLE	TOP OF KERB HEIGHT	SPOT LEVEL	PAD LEVEL	ROAD LEVEL
-------	-------------	-------------	---------------	----------	----------------------	-------------------------	--	--------------------	------------------------	-----------------------------	--------------	---	----------------	-----------------------------------	--------------------------------	--------	-----------------	--------------------	------------	-----------	------------



JINDOWIE STAGE 26

SCALE 1:250



MNG. Ref: 94611ip-391a Date: 13/09/2024

Depicted information subject to approvals and survey.
All dimensions and areas are subject to survey. The particulars on this brochure are supplied for Information only and shall not be taken as a representation in any respect on the part of the Vendor or its agent. Authorities should be consulted when services are contained within lot boundaries as building restrictions may apply. All retaining walls and associated easements are shown exaggerated for clarity.

LEGEND

WATER	DRAINAGE VERGE SWALE	POWER DOME MINI PILLAR	NBN CONNECTION	LOTS SUBJECT TO NOISE ATTENUATION	SEWER / MANHOLE
WATER METER	RETAINING WALL & HEIGHT	POWER DOME UNIVERSAL PILLAR	BAL 12.5	TOP OF KERB HEIGHT	
WATER VALVE	1.8M NOISE WALL ON RETAINING WALL & HEIGHT	STREETLIGHTS	BAL 19	SPOT LEVEL	
WATER HYDRANT	ACCESS RESTRICTION	TRANSFORMER SITE & RESTRICTIVE COVENANT		PAD LEVEL	
				ROAD LEVEL	

ELSEY LANE

25.50

25.00

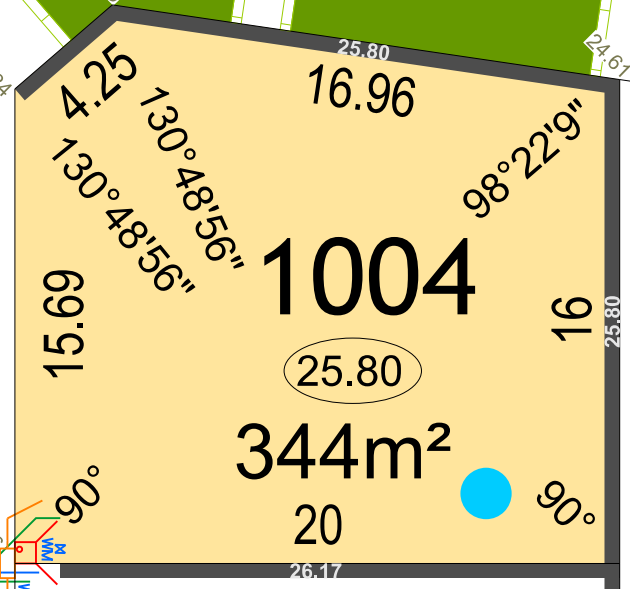
JARDINE ROAD

24.50

ROAD

JARDINE ROAD

25.50



1004

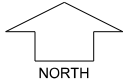
344m²

1003

1005

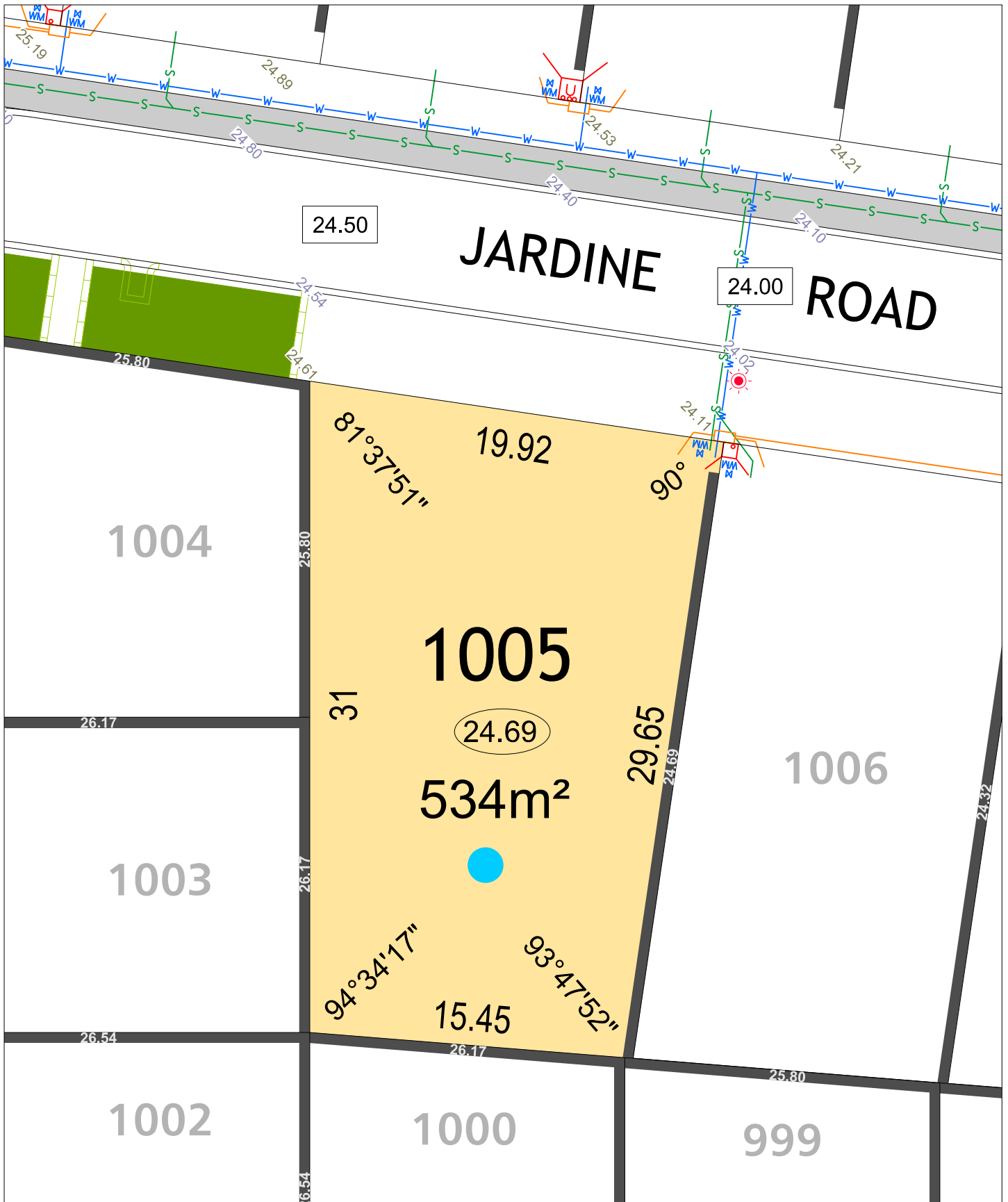
JINDOWIE STAGE 26

SCALE 1:250

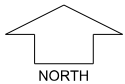


MNG. Ref: 94611lip-391a Date: 13/09/2024
 Depicted information subject to approvals and survey.
 All dimensions and areas are subject to survey. The particulars on this brochure are supplied for Information only and shall not be taken as a representation in any respect on the part of the Vendor or its agent. Authorities should be consulted when services are contained within lot boundaries as building restrictions may apply. All retaining walls and associated easements are shown exaggerated for clarity.

LEGEND	
	WATER
	WATER METER
	WATER VALVE
	WATER HYDRANT
	SEWER / MANHOLE
	DRAINAGE VERGE SWALE
	RETAINING WALL & HEIGHT
	1.8M NOISE WALL ON RETAINING WALL & HEIGHT
	ACCESS RESTRICTION
	POWER DOME MINI PILLAR
	POWER DOME UNIVERSAL PILLAR
	STREETLIGHTS
	TRANSFORMER SITE & RESTRICTIVE COVENANT
	NBN CONNECTION
	LOTS SUBJECT TO NOISE ATTENUATION
	BUSHFIRE ATTACK LEVEL
	BAL 12.5
	BAL 19
	TOP OF KERB HEIGHT
	SPOT LEVEL
	PAD LEVEL
	ROAD LEVEL



JINDOWIE STAGE 26



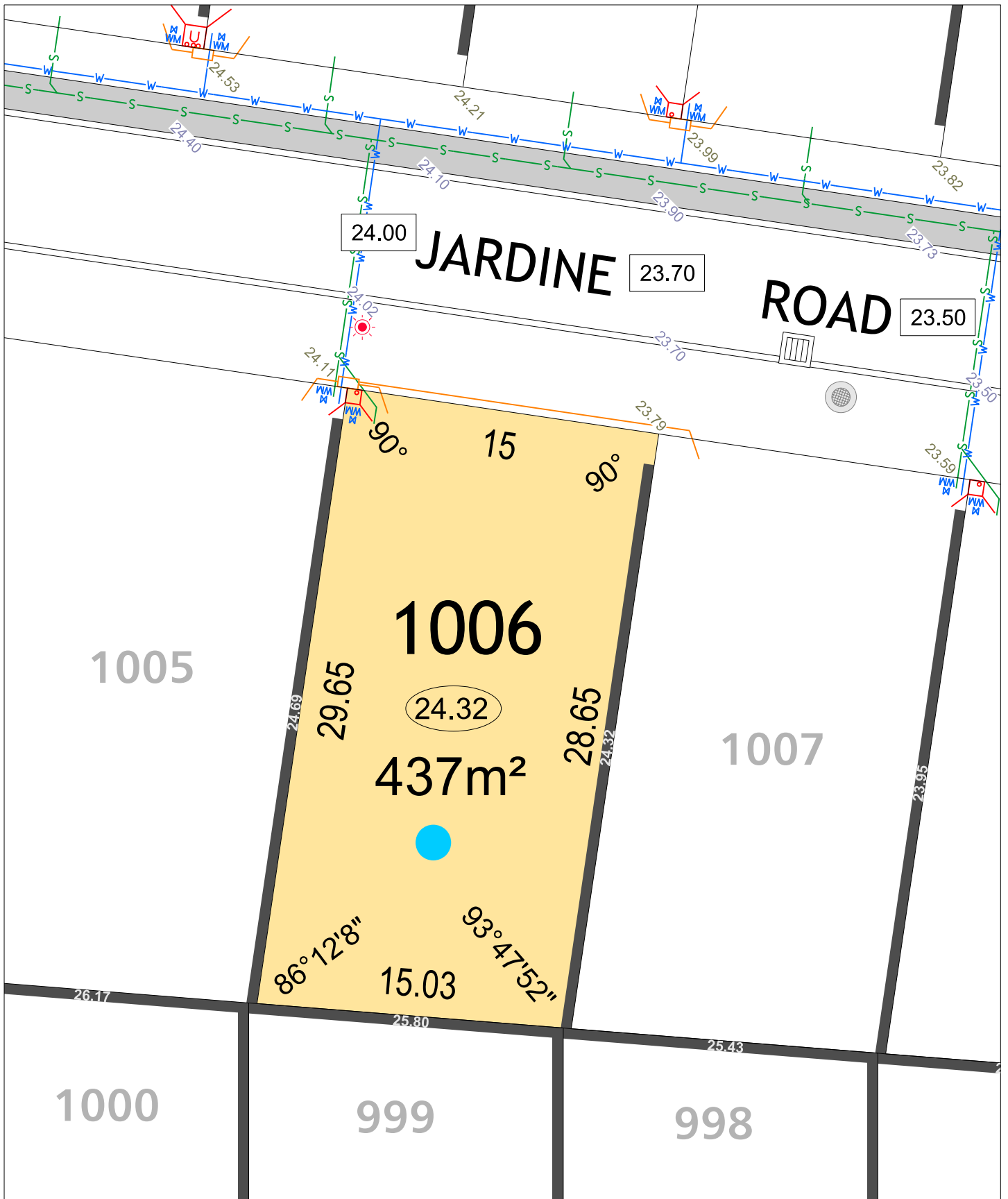
SCALE 1:250

MNG. Ref: 94611lip-391a Date: 13/09/2024

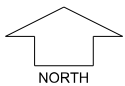
Depicted information subject to approvals and survey.
 All dimensions and areas are subject to survey. The particulars on this brochure are supplied for Information only and shall not be taken as a representation in any respect on the part of the Vendor or its agent. Authorities should be consulted when services are contained within lot boundaries as building restrictions may apply. All retaining walls and associated easements are shown exaggerated for clarity.

LEGEND

- WATER
- WATER METER
- WATER VALVE
- WATER HYDRANT
- SEWER / MANHOLE
- DRAINAGE
- DRAINAGE VERGE SWALE
- POWER DOME - MINI PILLAR
- POWER DOME - UNIVERSAL PILLAR
- STREETLIGHTS
- TRANSFORMER SITE & RESTRICTIVE COVENANT
- 1.8M NOISE WALL ON RETAINING WALL & HEIGHT
- RETAINING WALL & HEIGHT
- ACCESS RESTRICTION
- TOP OF KERB HEIGHT
- SPOT LEVEL
- PAD LEVEL
- ROAD LEVEL
- NBN CONNECTION
- LOTS SUBJECT TO NOISE ATTENUATION
- BUSHFIRE ATTACK LEVEL BAL 12.5
- BAL 19



JINDOWIE STAGE 26



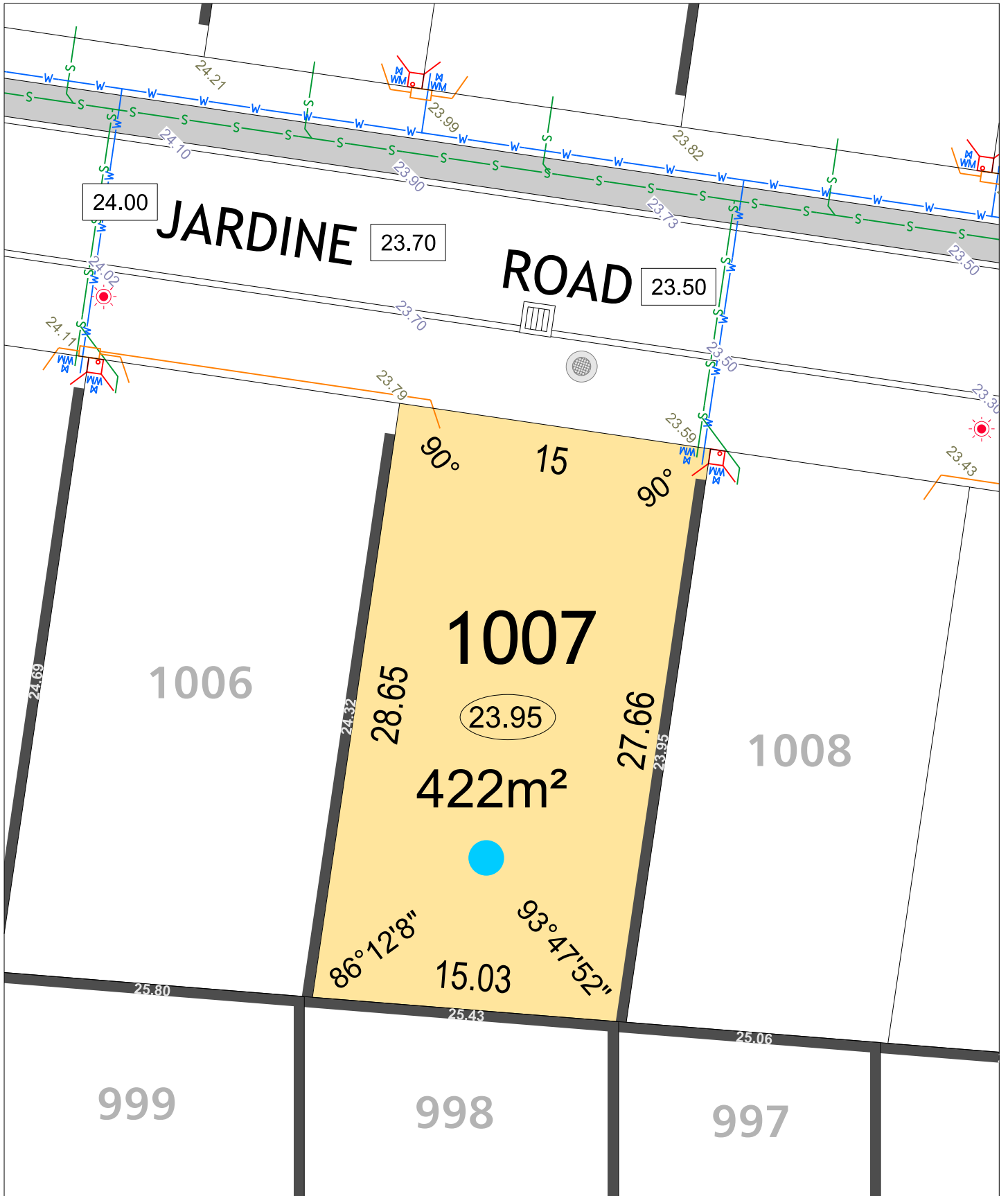
SCALE 1:250

MNG. Ref: 94611lip-391a Date: 13/09/2024

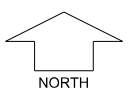
Depicted information subject to approvals and survey.
 All dimensions and areas are subject to survey. The particulars on this brochure are supplied for Information only and shall not be taken as a representation in any respect on the part of the Vendor or its agent. Authorities should be consulted when services are contained within lot boundaries as building restrictions may apply. All retaining walls and associated easements are shown exaggerated for clarity.

LEGEND

- | | | | | | |
|--|----------------------|--|--|--|-----------------------------------|
| | WATER | | POWER DOME - MINI PILLAR | | TOP OF KERB HIEGHT |
| | WATER METER | | POWER DOME - UNIVERSAL PILLAR | | SPOT LEVEL |
| | WATER VALVE | | STREETLIGHTS | | PAD LEVEL |
| | WATER HYDRANT | | TRANSFORMER SITE & RESTRICTIVE COVENANT | | ROAD LEVEL |
| | SEWER / MANHOLE | | 1.8M NOISE WALL ON RETAINING WALL & HEIGHT | | NBN CONNECTION |
| | DRAINAGE | | RETAINING WALL & HEIGHT | | LOTS SUBJECT TO NOISE ATTENUATION |
| | DRAINAGE VERGE SWALE | | ACCESS RESTRICTION | | BUSHFIRE ATTACK LEVEL |
| | | | | | BAL 19 |



**JINDOWIE
STAGE 26**



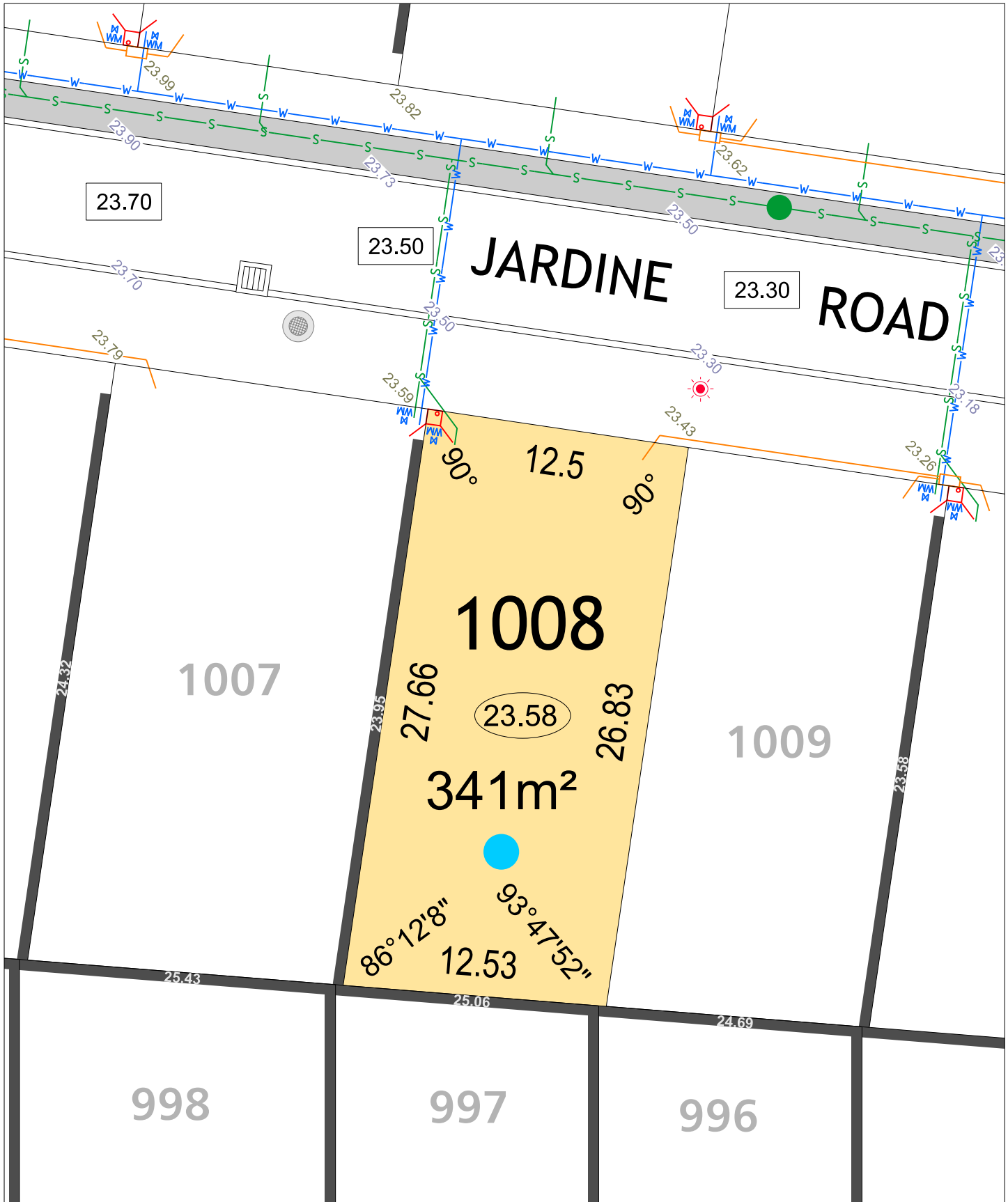
SCALE 1:250

MNG. Ref: 94611lip-391a Date: 13/09/2024

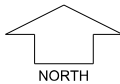
Depicted information subject to approvals and survey.
 All dimensions and areas are subject to survey. The particulars on this brochure are supplied for Information only and shall not be taken as a representation in any respect on the part of the Vendor or its agent. Authorities should be consulted when services are contained within lot boundaries as building restrictions may apply. All retaining walls and associated easements are shown exaggerated for clarity.

LEGEND

- | | | | | | |
|--|----------------------|--|--|--|-----------------------------------|
| | WATER | | POWER DOME - MINI PILLAR | | TOP OF KERB HEIGHT |
| | WATER METER | | POWER DOME - UNIVERSAL PILLAR | | SPOT LEVEL |
| | WATER VALVE | | STREETLIGHTS | | PAD LEVEL |
| | WATER HYDRANT | | TRANSFORMER SITE & RESTRICTIVE COVENANT | | ROAD LEVEL |
| | SEWER / MANHOLE | | 1.8M NOISE WALL ON RETAINING WALL & HEIGHT | | NBN CONNECTION |
| | DRAINAGE | | RETAINING WALL & HEIGHT | | LOTS SUBJECT TO NOISE ATTENUATION |
| | DRAINAGE VERGE SWALE | | ACCESS RESTRICTION | | BUSHFIRE ATTACK LEVEL |
| | | | | | BAL 12.5 |
| | | | | | BAL 19 |



**JINDOWIE
STAGE 26**



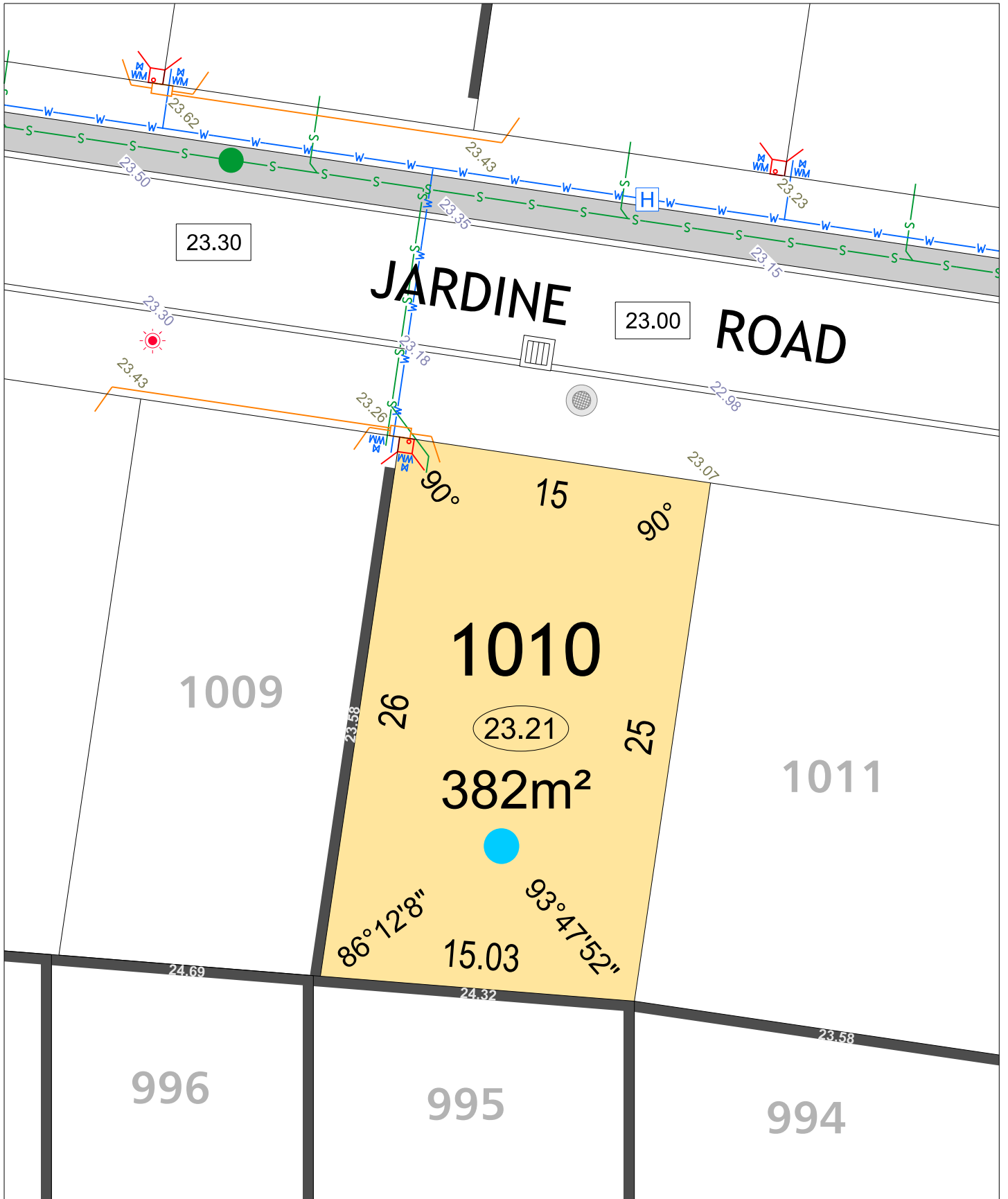
SCALE 1:250

MNG. Ref: 94611ip-391a Date: 13/09/2024

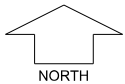
Depicted information subject to approvals and survey.
 All dimensions and areas are subject to survey. The particulars on this brochure are supplied for Information only and shall not be taken as a representation in any respect on the part of the Vendor or its agent. Authorities should be consulted when services are contained within lot boundaries as building restrictions may apply. All retaining walls and associated easements are shown exaggerated for clarity.

LEGEND

- WATER
- WATER METER
- WATER VALVE
- WATER HYDRANT
- SEWER / MANHOLE
- DRAINAGE
- DRAINAGE VERGE SWALE
- POWER DOME - MINI PILLAR
- POWER DOME - UNIVERSAL PILLAR
- STREETLIGHTS
- TRANSFORMER SITE & RESTRICTIVE COVENANT
- 1.8M NOISE WALL ON RETAINING WALL & HEIGHT
- RETAINING WALL & HEIGHT
- ACCESS RESTRICTION
- TOP OF KERB HIEGHT
- SPOT LEVEL
- PAD LEVEL
- ROAD LEVEL
- NBN CONNECTION
- LOTS SUBJECT TO NOISE ATTENUATION
- BUSHFIRE ATTACK LEVEL BAL 12.5
- BAL 19



JINDOWIE STAGE 26



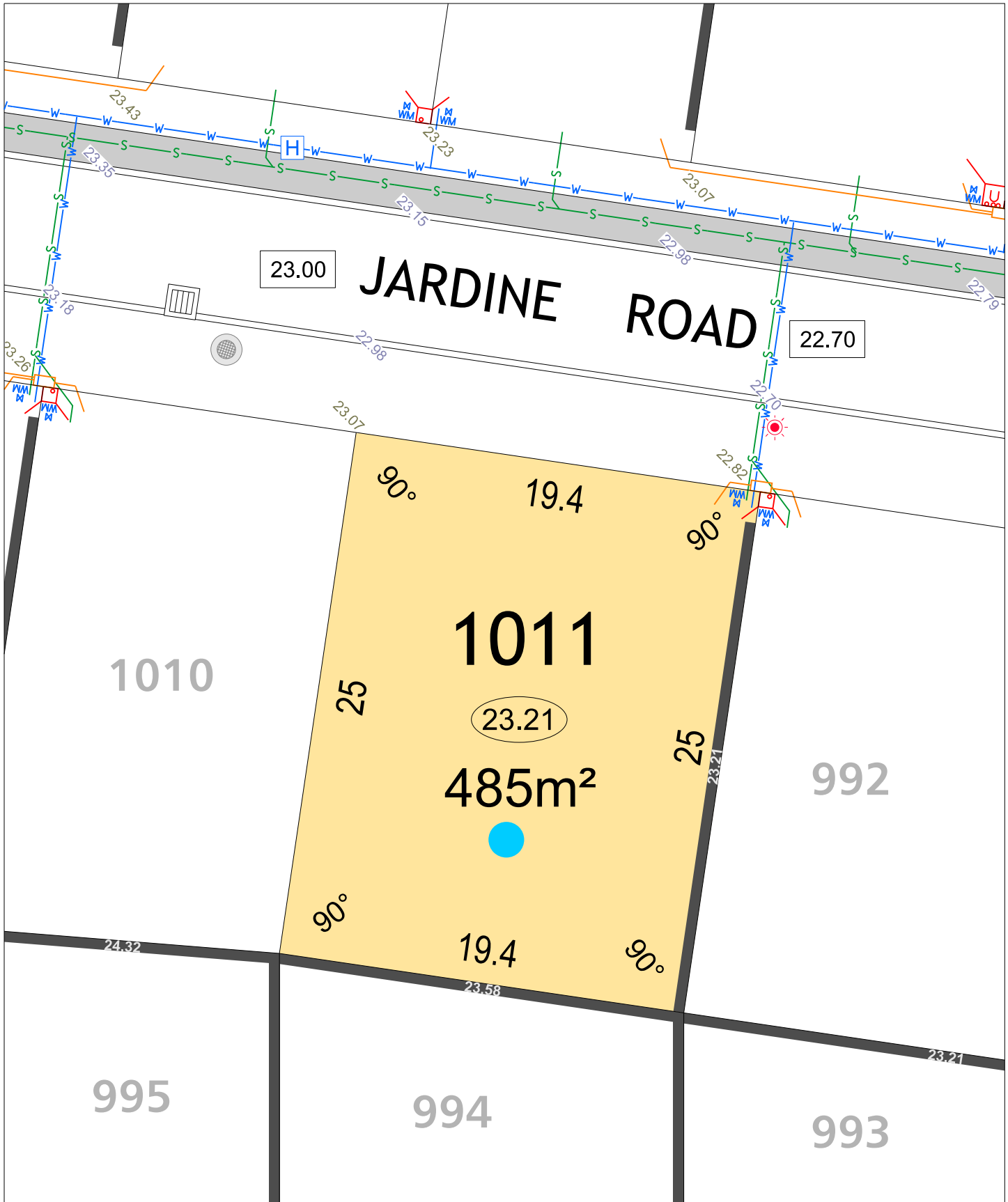
SCALE 1:250

MNG. Ref: 94611lip-391a Date: 13/09/2024

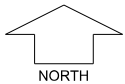
Depicted information subject to approvals and survey.
All dimensions and areas are subject to survey. The particulars on this brochure are supplied for Information only and shall not be taken as a representation in any respect on the part of the Vendor or its agent. Authorities should be consulted when services are contained within lot boundaries as building restrictions may apply. All retaining walls and associated easements are shown exaggerated for clarity.

LEGEND

- | | | | | | |
|--|----------------------|--|--|--|-----------------------------------|
| | WATER | | POWER DOME - MINI PILLAR | | TOP OF KERB HIEGHT |
| | WATER METER | | POWER DOME - UNIVERSAL PILLAR | | SPOT LEVEL |
| | WATER VALVE | | STREETLIGHTS | | PAD LEVEL |
| | WATER HYDRANT | | TRANSFORMER SITE & RESTRICTIVE COVENANT | | ROAD LEVEL |
| | SEWER / MANHOLE | | 1.8M NOISE WALL ON RETAINING WALL & HEIGHT | | NBN CONNECTION |
| | DRAINAGE | | RETAINING WALL & HEIGHT | | LOTS SUBJECT TO NOISE ATTENUATION |
| | DRAINAGE VERGE SWALE | | ACCESS RESTRICTION | | BUSHFIRE ATTACK LEVEL |
| | | | | | BAL 19 |
| | | | | | BAL 12.5 |



JINDOWIE STAGE 26



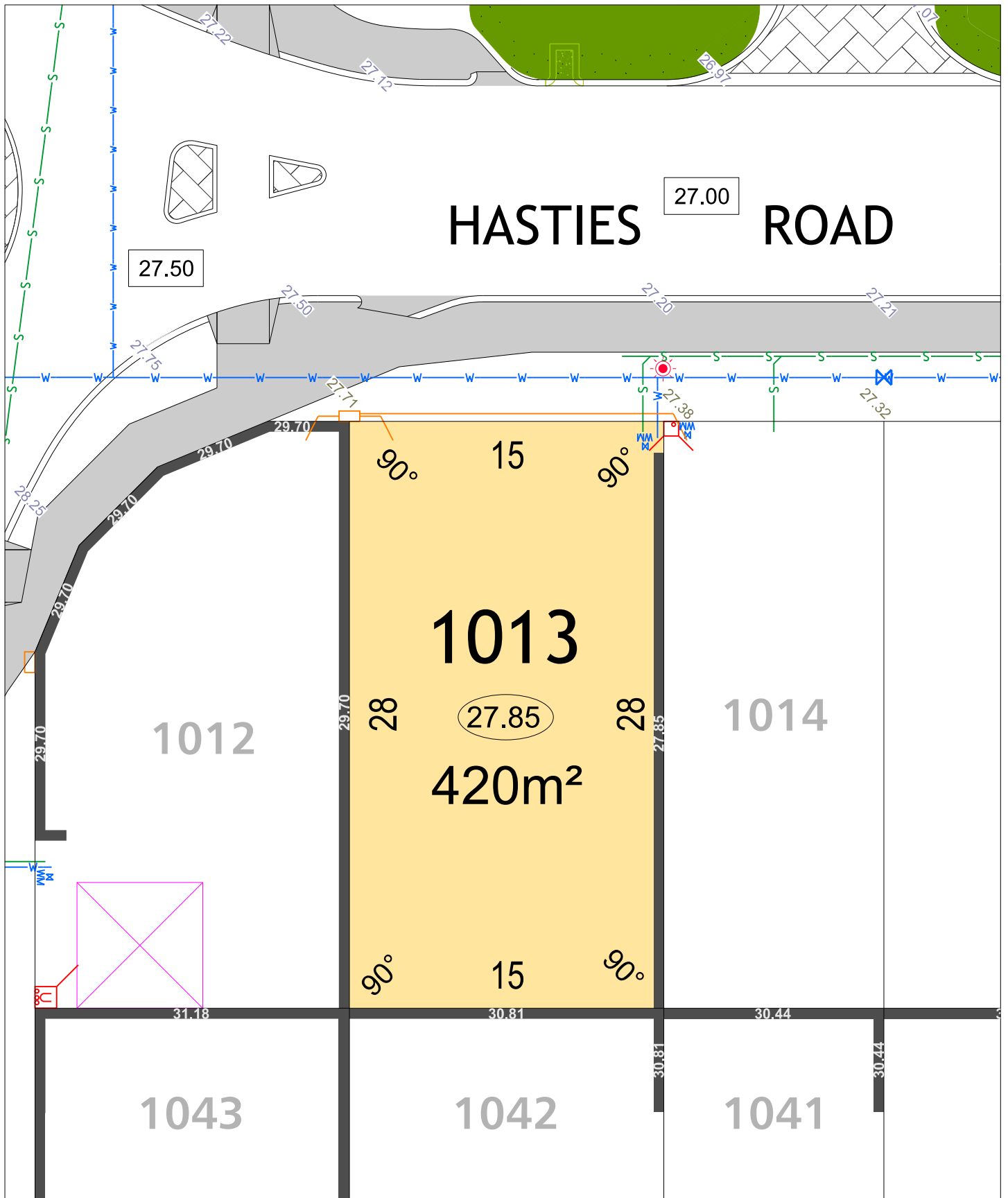
SCALE 1:250

MNG. Ref: 94611ip-391a Date: 13/09/2024

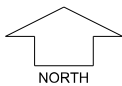
Depicted information subject to approvals and survey.
 All dimensions and areas are subject to survey. The particulars on this brochure are supplied for Information only and shall not be taken as a representation in any respect on the part of the Vendor or its agent. Authorities should be consulted when services are contained within lot boundaries as building restrictions may apply. All retaining walls and associated easements are shown exaggerated for clarity.

LEGEND

- | | | | | | |
|--|----------------------|--|--|--|-----------------------------------|
| | WATER | | POWER DOME - MINI PILLAR | | TOP OF KERB HIEGHT |
| | WATER METER | | POWER DOME - UNIVERSAL PILLAR | | SPOT LEVEL |
| | WATER VALVE | | STREETLIGHTS | | PAD LEVEL |
| | WATER HYDRANT | | TRANSFORMER SITE & RESTRICTIVE COVENANT | | ROAD LEVEL |
| | SEWER / MANHOLE | | 1.8M NOISE WALL ON RETAINING WALL & HEIGHT | | NBN CONNECTION |
| | DRAINAGE | | RETAINING WALL & HEIGHT | | LOTS SUBJECT TO NOISE ATTENUATION |
| | DRAINAGE VERGE SWALE | | ACCESS RESTRICTION | | BUSHFIRE ATTACK LEVEL |
| | | | | | BAL 19 |



**JINDOWIE
STAGE 26**



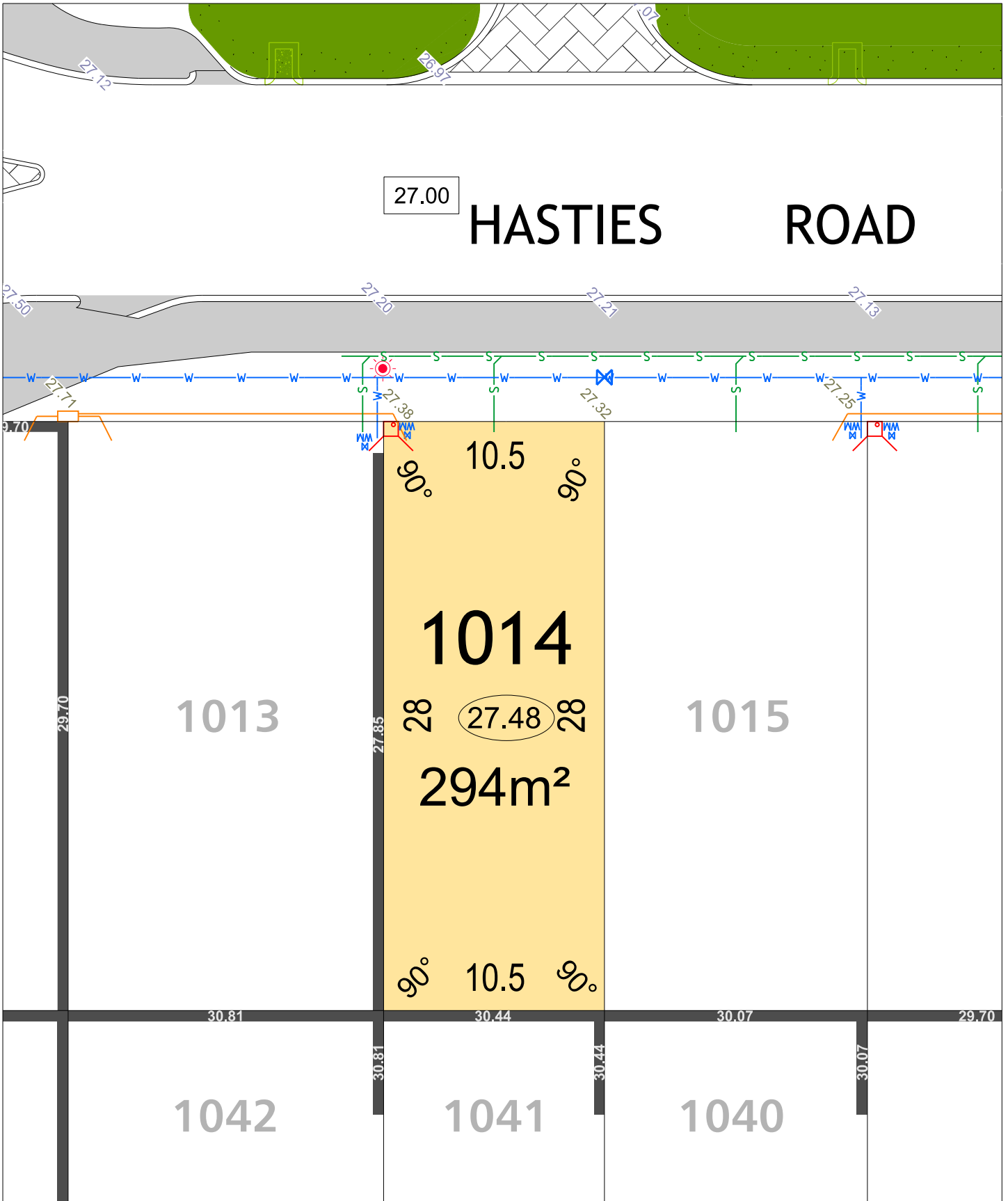
SCALE 1:250

MNG. Ref: 94611lip-391a Date: 13/09/2024

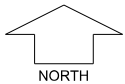
Depicted information subject to approvals and survey.
All dimensions and areas are subject to survey. The particulars on this brochure are supplied for Information only and shall not be taken as a representation in any respect on the part of the Vendor or its agent. Authorities should be consulted when services are contained within lot boundaries as building restrictions may apply. All retaining walls and associated easements are shown exaggerated for clarity.

LEGEND

	WATER		POWER DOME - MINI PILLAR		TOP OF KERB HIEGHT
	WATER METER		POWER DOME - UNIVERSAL PILLAR		SPOT LEVEL
	WATER VALVE		STREETLIGHTS		PAD LEVEL
	WATER HYDRANT		TRANSFORMER SITE & RESTRICTIVE COVENANT		ROAD LEVEL
	SEWER / MANHOLE		1.8M NOISE WALL ON RETAINING WALL & HEIGHT		NBN CONNECTION
	DRAINAGE		RETAINING WALL & HEIGHT		LOTS SUBJECT TO NOISE ATTENUATION
	DRAINAGE VERGE SWALE		ACCESS RESTRICTION		BUSHFIRE ATTACK LEVEL
					BAL 19



JINDOWIE STAGE 26



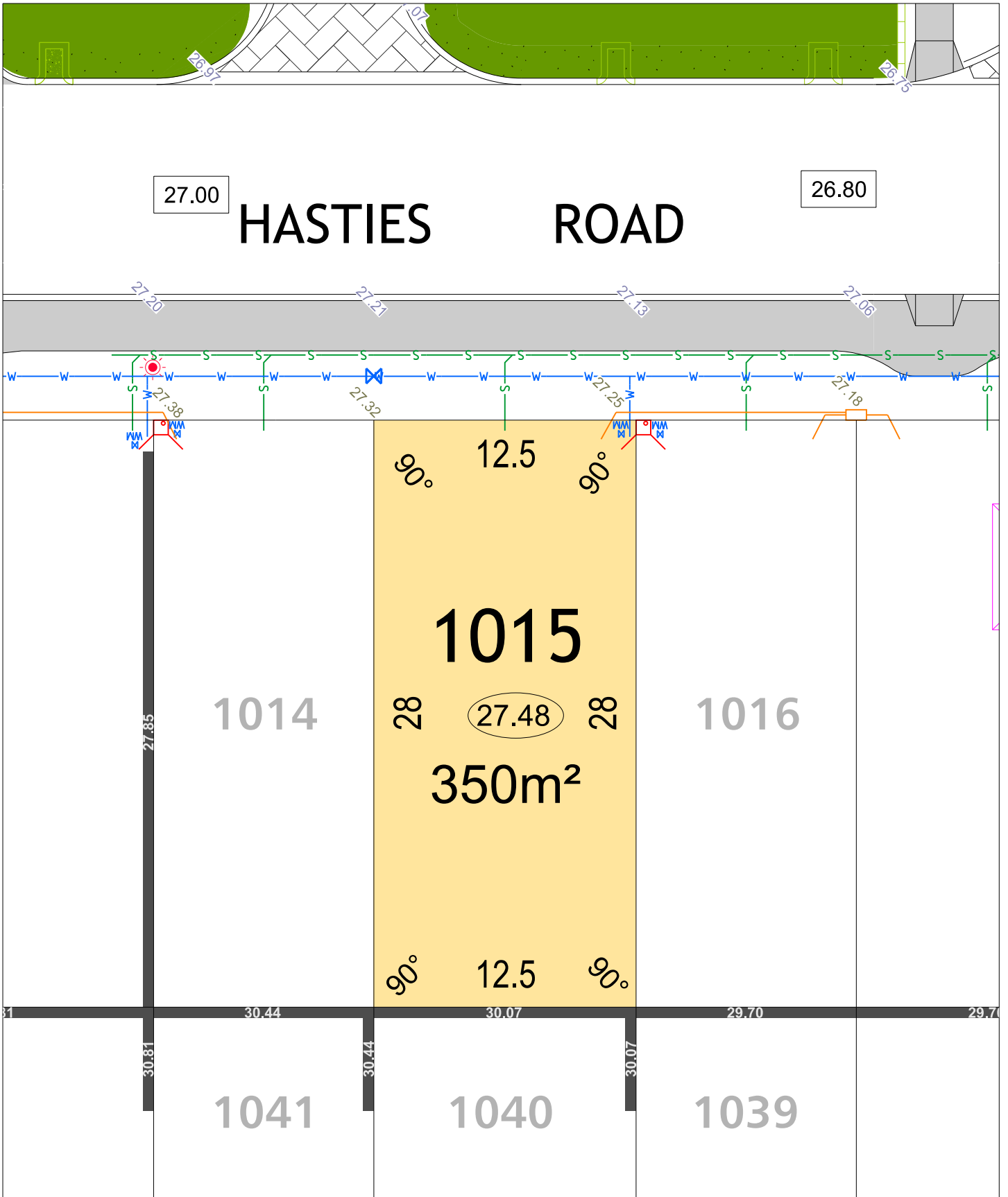
SCALE 1:250

MNG. Ref: 94611lip-391a Date: 13/09/2024

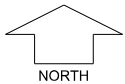
Depicted information subject to approvals and survey.
 All dimensions and areas are subject to survey. The particulars on this brochure are supplied for Information only and shall not be taken as a representation in any respect on the part of the Vendor or its agent. Authorities should be consulted when services are contained within lot boundaries as building restrictions may apply. All retaining walls and associated easements are shown exaggerated for clarity.

LEGEND

- | | | | | | |
|--|----------------------|--|--|--|-----------------------------------|
| | WATER | | POWER DOME - MINI PILLAR | | TOP OF KERB HIEGHT |
| | WATER METER | | POWER DOME - UNIVERSAL PILLAR | | SPOT LEVEL |
| | WATER VALVE | | STREETLIGHTS | | PAD LEVEL |
| | WATER HYDRANT | | TRANSFORMER SITE & RESTRICTIVE COVENANT | | ROAD LEVEL |
| | SEWER / MANHOLE | | 1.8M NOISE WALL ON RETAINING WALL & HEIGHT | | NBN CONNECTION |
| | DRAINAGE | | RETAINING WALL & HEIGHT | | LOTS SUBJECT TO NOISE ATTENUATION |
| | DRAINAGE VERGE SWALE | | ACCESS RESTRICTION | | BUSHFIRE ATTACK LEVEL |
| | | | | | BAL 19 |
| | | | | | BAL 12.5 |



JINDOWIE STAGE 26



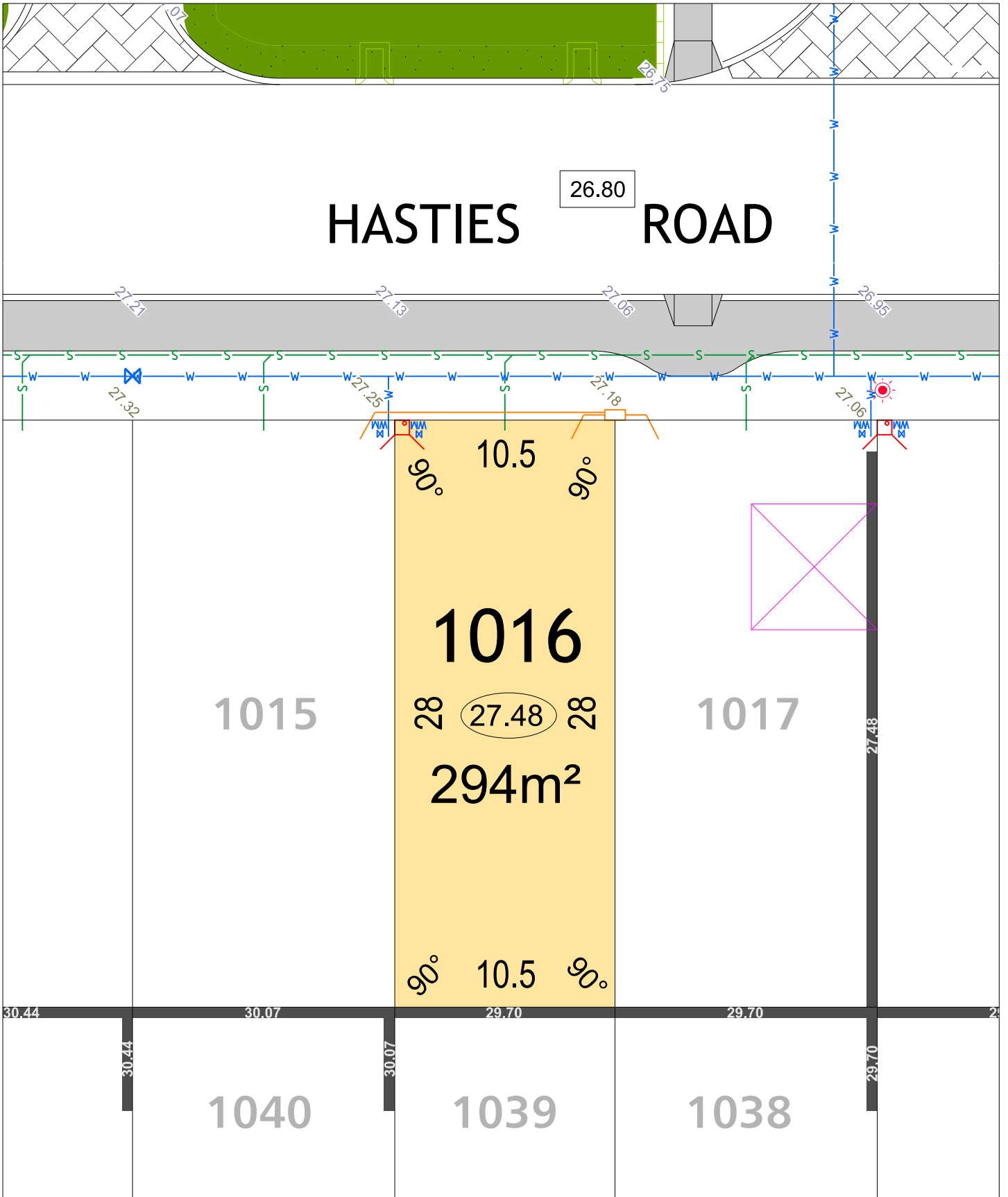
SCALE 1:250

MNG. Ref: 94611lip-391a Date: 13/09/2024

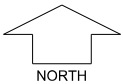
Depicted information subject to approvals and survey.
 All dimensions and areas are subject to survey. The particulars on this brochure are supplied for Information only and shall not be taken as a representation in any respect on the part of the Vendor or its agent. Authorities should be consulted when services are contained within lot boundaries as building restrictions may apply. All retaining walls and associated easements are shown exaggerated for clarity.

LEGEND

- WATER
- WATER METER
- WATER VALVE
- WATER HYDRANT
- SEWER / MANHOLE
- DRAINAGE
- DRAINAGE VERGE SWALE
- POWER DOME - MINI PILLAR
- POWER DOME - UNIVERSAL PILLAR
- STREETLIGHTS
- TRANSFORMER SITE & RESTRICTIVE COVENANT
- 1.8M NOISE WALL ON RETAINING WALL & HEIGHT
- RETAINING WALL & HEIGHT
- ACCESS RESTRICTION
- TOP OF KERB HIEGHT
- SPOT LEVEL
- PAD LEVEL
- ROAD LEVEL
- NBN CONNECTION
- LOTS SUBJECT TO NOISE ATTENUATION
- BUSHFIRE ATTACK LEVEL BAL 12.5
- BAL 19



**JINDOWIE
STAGE 26**



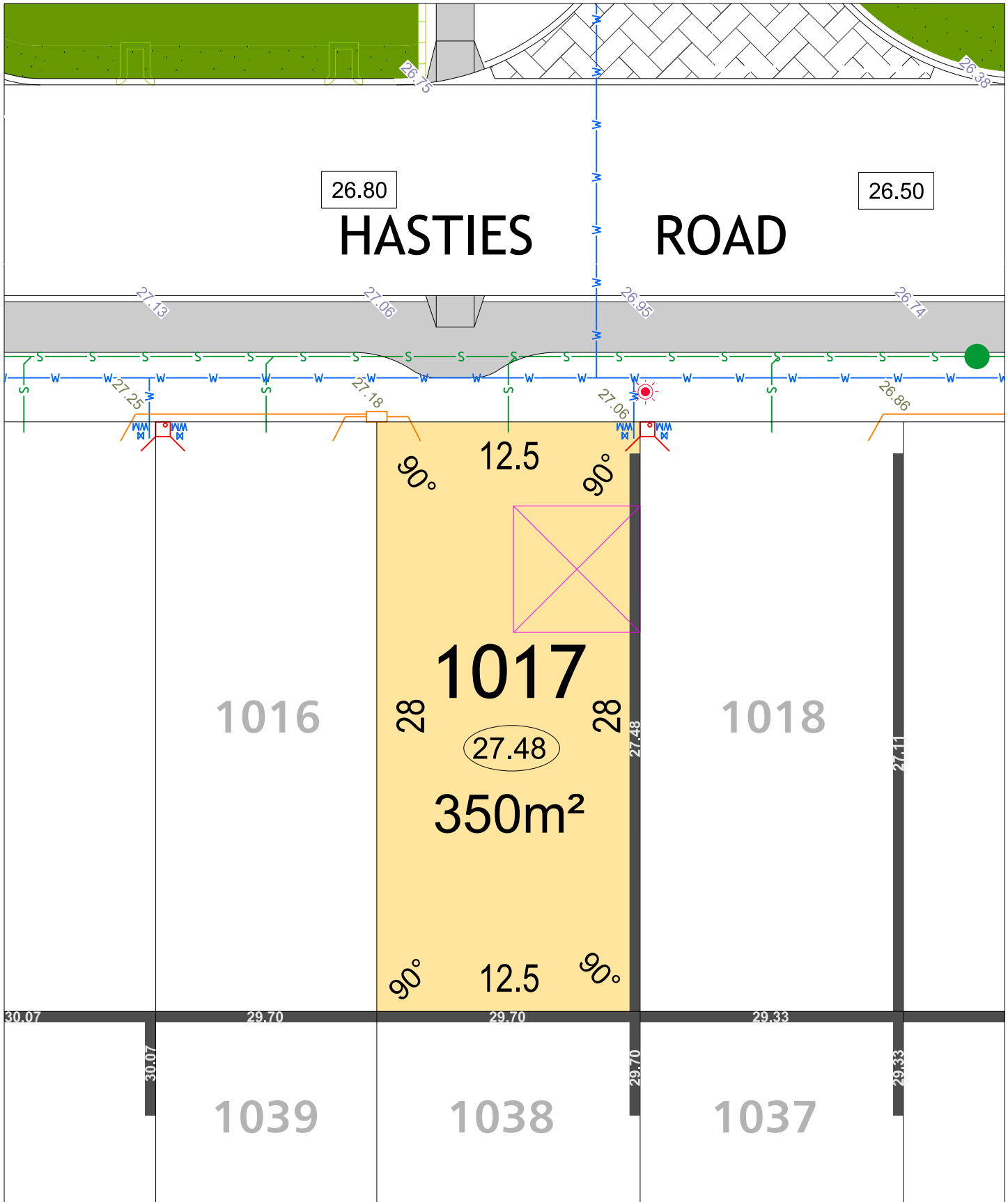
SCALE 1:250

MNG. Ref: 94611lip-391a Date: 13/09/2024

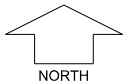
Depicted information subject to approvals and survey.
 All dimensions and areas are subject to survey. The particulars on this brochure are supplied for Information only and shall not be taken as a representation in any respect on the part of the Vendor or its agent. Authorities should be consulted when services are contained within lot boundaries as building restrictions may apply. All retaining walls and associated easements are shown exaggerated for clarity.

LEGEND

- WATER
- WATER METER
- WATER VALVE
- WATER HYDRANT
- SEWER / MANHOLE
- DRAINAGE
- DRAINAGE VERGE SWALE
- POWER DOME - MINI PILLAR
- POWER DOME - UNIVERSAL PILLAR
- STREETLIGHTS
- TRANSFORMER SITE & RESTRICTIVE COVENANT
- 1.8M NOISE WALL ON RETAINING WALL & HEIGHT
- RETAINING WALL & HEIGHT
- ACCESS RESTRICTION
- TOP OF KERB HEIGHT
- SPOT LEVEL
- PAD LEVEL
- ROAD LEVEL
- NBN CONNECTION
- LOTS SUBJECT TO NOISE ATTENUATION
- BUSHFIRE ATTACK LEVEL BAL 12.5
- BUSHFIRE ATTACK LEVEL BAL 19



JINDOWIE STAGE 26



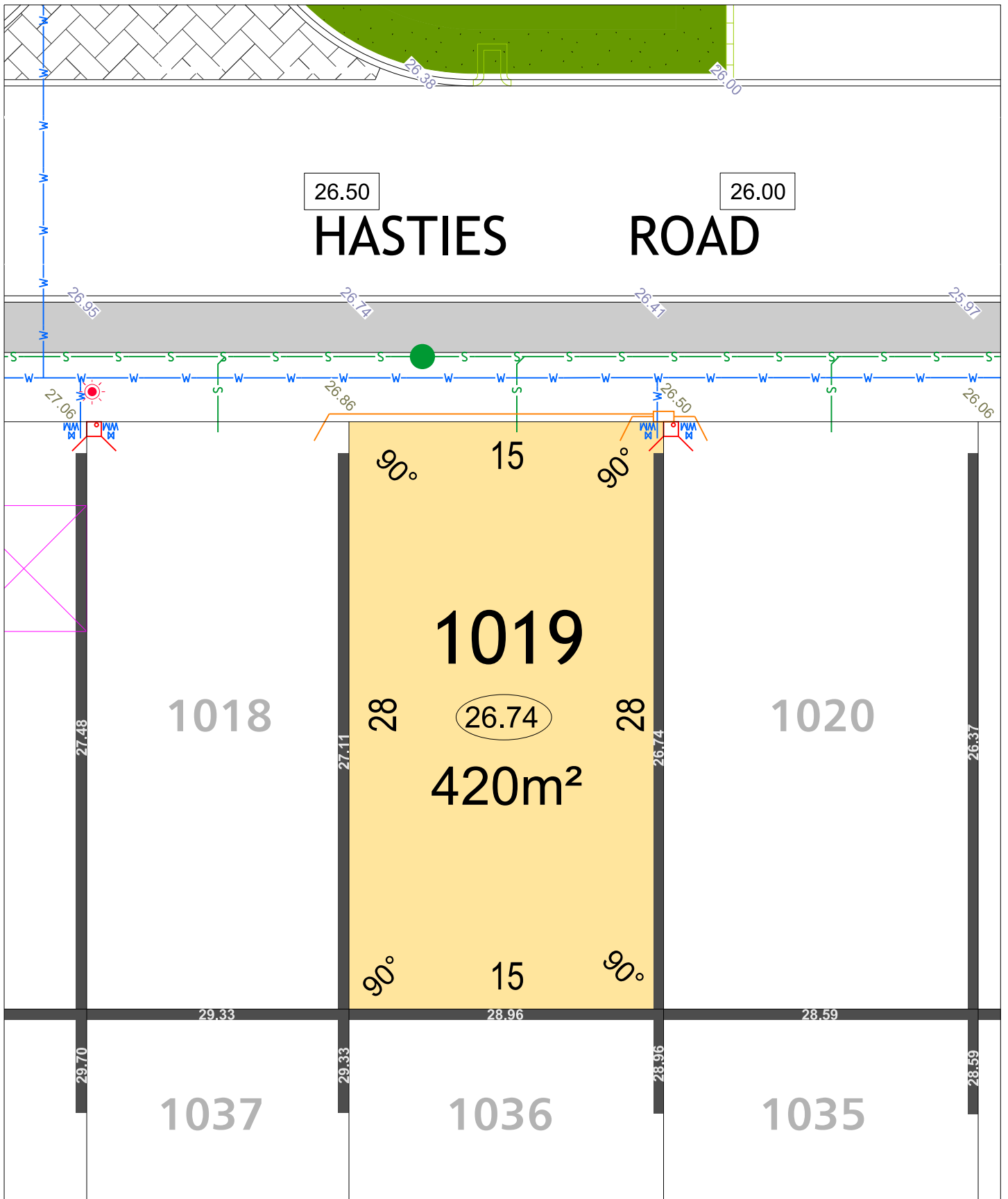
SCALE 1:250

MNG. Ref: 94611lip-391a Date: 13/09/2024

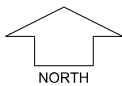
Depicted information subject to approvals and survey.
 All dimensions and areas are subject to survey. The particulars on this brochure are supplied for Information only and shall not be taken as a representation in any respect on the part of the Vendor or its agent. Authorities should be consulted when services are contained within lot boundaries as building restrictions may apply. All retaining walls and associated easements are shown exaggerated for clarity.

LEGEND

- WATER
- WATER METER
- WATER VALVE
- WATER HYDRANT
- SEWER / MANHOLE
- DRAINAGE
- DRAINAGE VERGE SWALE
- POWER DOME - MINI PILLAR
- POWER DOME - UNIVERSAL PILLAR
- STREETLIGHTS
- TRANSFORMER SITE & RESTRICTIVE COVENANT
- 1.8M NOISE WALL ON RETAINING WALL & HEIGHT
- RETAINING WALL & HEIGHT
- ACCESS RESTRICTION
- TOP OF KERB HEIGHT
- SPOT LEVEL
- PAD LEVEL
- ROAD LEVEL
- NBN CONNECTION
- LOTS SUBJECT TO NOISE ATTENUATION
- BUSHFIRE ATTACK LEVEL BAL 12.5
- BAL 19



**JINDOWIE
STAGE 26**



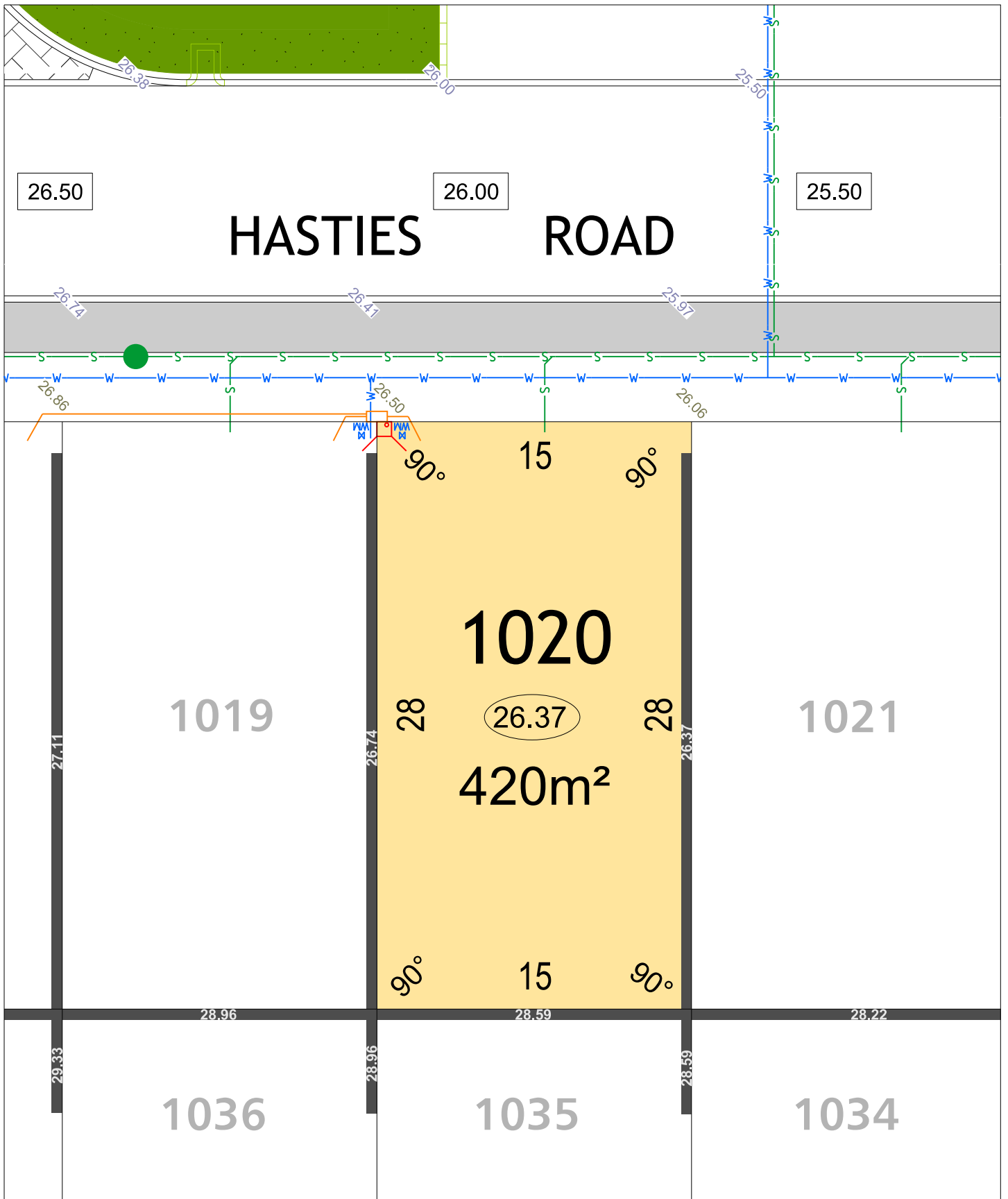
SCALE 1:250

MNG. Ref: 94611lip-391a Date: 13/09/2024

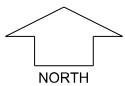
Depicted information subject to approvals and survey.
All dimensions and areas are subject to survey. The particulars on this brochure are supplied for Information only and shall not be taken as a representation in any respect on the part of the Vendor or its agent. Authorities should be consulted when services are contained within lot boundaries as building restrictions may apply. All retaining walls and associated easements are shown exaggerated for clarity.

LEGEND

	WATER		POWER DOME - MINI PILLAR		SEWER / MANHOLE		26.80 TOP OF KERB HIEGHT
	WATER METER		POWER DOME - UNIVERSAL PILLAR		SEWER / MANHOLE		26.16 SPOT LEVEL
	WATER VALVE		STREETLIGHTS		SEWER / MANHOLE		26.32 PAD LEVEL
	WATER HYDRANT		TRANSFORMER SITE & RESTRICTIVE COVENANT		SEWER / MANHOLE		25.40 ROAD LEVEL
	SEWER / MANHOLE		1.8M NOISE WALL ON RETAINING WALL & HEIGHT		SEWER / MANHOLE		NBN CONNECTION
	DRAINAGE		RETAINING WALL & HEIGHT		SEWER / MANHOLE		LOTS SUBJECT TO NOISE ATTENUATION
	DRAINAGE VERGE SWALE		ACCESS RESTRICTION		SEWER / MANHOLE		BUSHFIRE ATTACK LEVEL
					SEWER / MANHOLE		BAL 12.5
					SEWER / MANHOLE		BAL 19



JINDOWIE STAGE 26



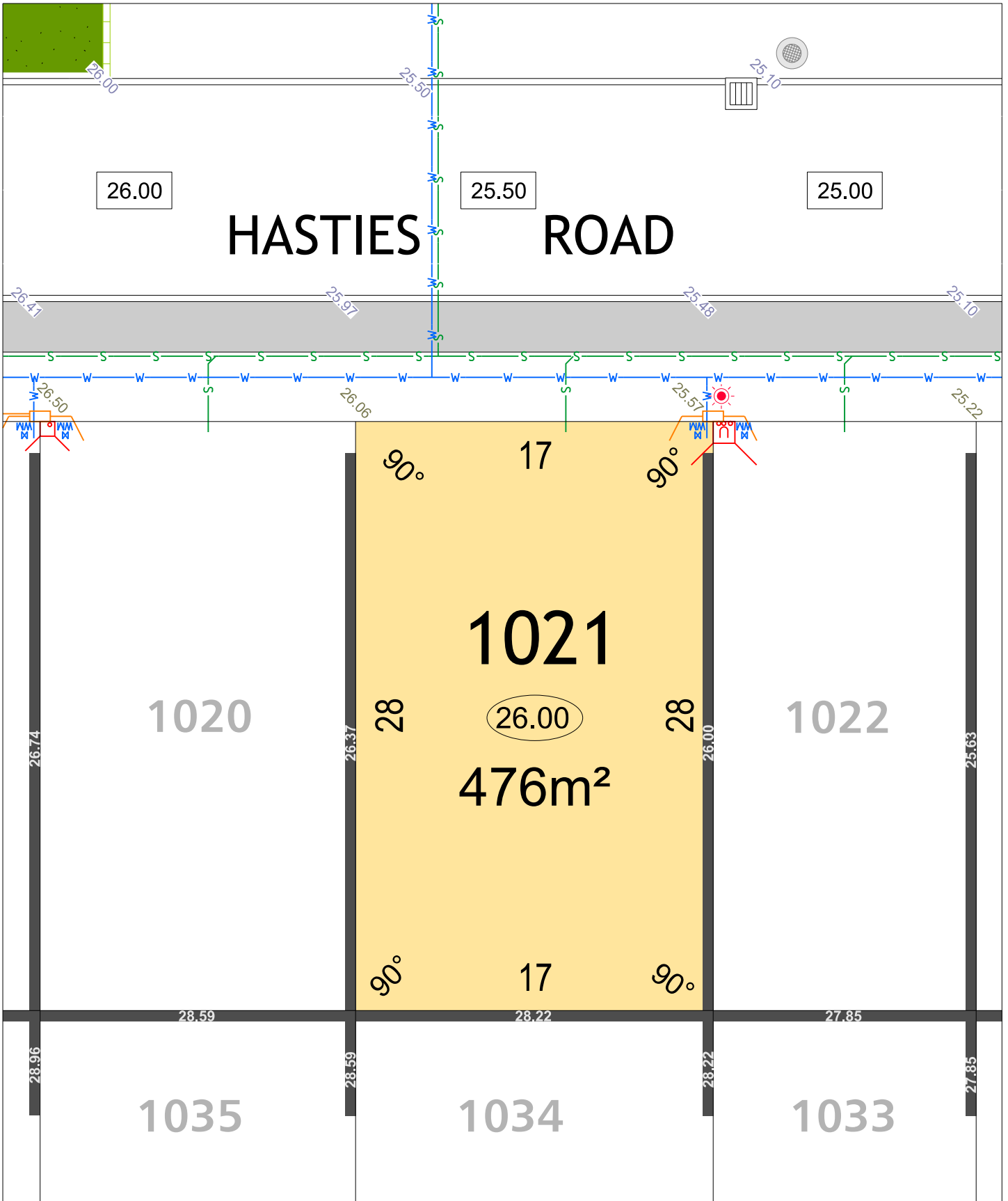
SCALE 1:250

MNG. Ref: 94611ip-391a Date: 13/09/2024

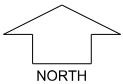
Depicted information subject to approvals and survey.
All dimensions and areas are subject to survey. The particulars on this brochure are supplied for Information only and shall not be taken as a representation in any respect on the part of the Vendor or its agent. Authorities should be consulted when services are contained within lot boundaries as building restrictions may apply. All retaining walls and associated easements are shown exaggerated for clarity.

LEGEND

	WATER		POWER DOME - MINI PILLAR		TOP OF KERB HIEGHT
	WATER METER		POWER DOME - UNIVERSAL PILLAR		SPOT LEVEL
	WATER VALVE		STREETLIGHTS		PAD LEVEL
	WATER HYDRANT		TRANSFORMER SITE & RESTRICTIVE COVENANT		ROAD LEVEL
	SEWER / MANHOLE		1.8M NOISE WALL ON RETAINING WALL & HEIGHT		NBN CONNECTION
	DRAINAGE		RETAINING WALL & HEIGHT		LOTS SUBJECT TO NOISE ATTENUATION
	DRAINAGE VERGE SWALE		ACCESS RESTRICTION		BUSHFIRE ATTACK LEVEL
					BAL 12.5
					BAL 19



JINDOWIE STAGE 26



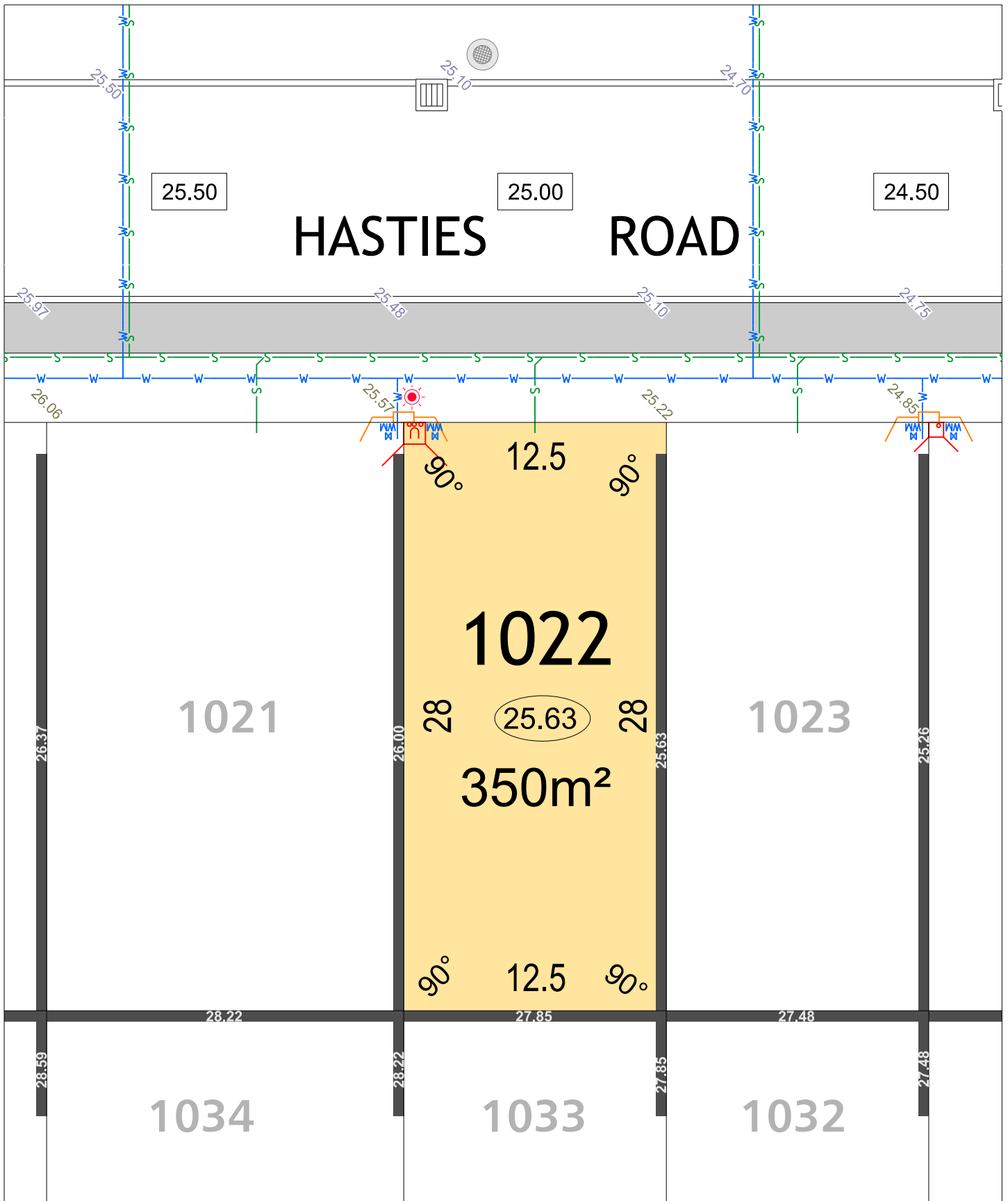
SCALE 1:250

MNG. Ref: 94611lip-391a Date: 13/09/2024

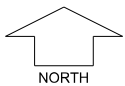
Depicted information subject to approvals and survey.
 All dimensions and areas are subject to survey. The particulars on this brochure are supplied for Information only and shall not be taken as a representation in any respect on the part of the Vendor or its agent. Authorities should be consulted when services are contained within lot boundaries as building restrictions may apply. All retaining walls and associated easements are shown exaggerated for clarity.

LEGEND

- | | | | | | |
|--|----------------------|--|--|--|-----------------------------------|
| | WATER | | POWER DOME - MINI PILLAR | | TOP OF KERB HIEGHT |
| | WATER METER | | POWER DOME - UNIVERSAL PILLAR | | SPOT LEVEL |
| | WATER VALVE | | STREETLIGHTS | | PAD LEVEL |
| | WATER HYDRANT | | TRANSFORMER SITE & RESTRICTIVE COVENANT | | ROAD LEVEL |
| | SEWER / MANHOLE | | 1.8M NOISE WALL ON RETAINING WALL & HEIGHT | | NBN CONNECTION |
| | DRAINAGE | | RETAINING WALL & HEIGHT | | LOTS SUBJECT TO NOISE ATTENUATION |
| | DRAINAGE VERGE SWALE | | ACCESS RESTRICTION | | BUSHFIRE ATTACK LEVEL |
| | | | | | BAL 19 |



JINDOWIE STAGE 26



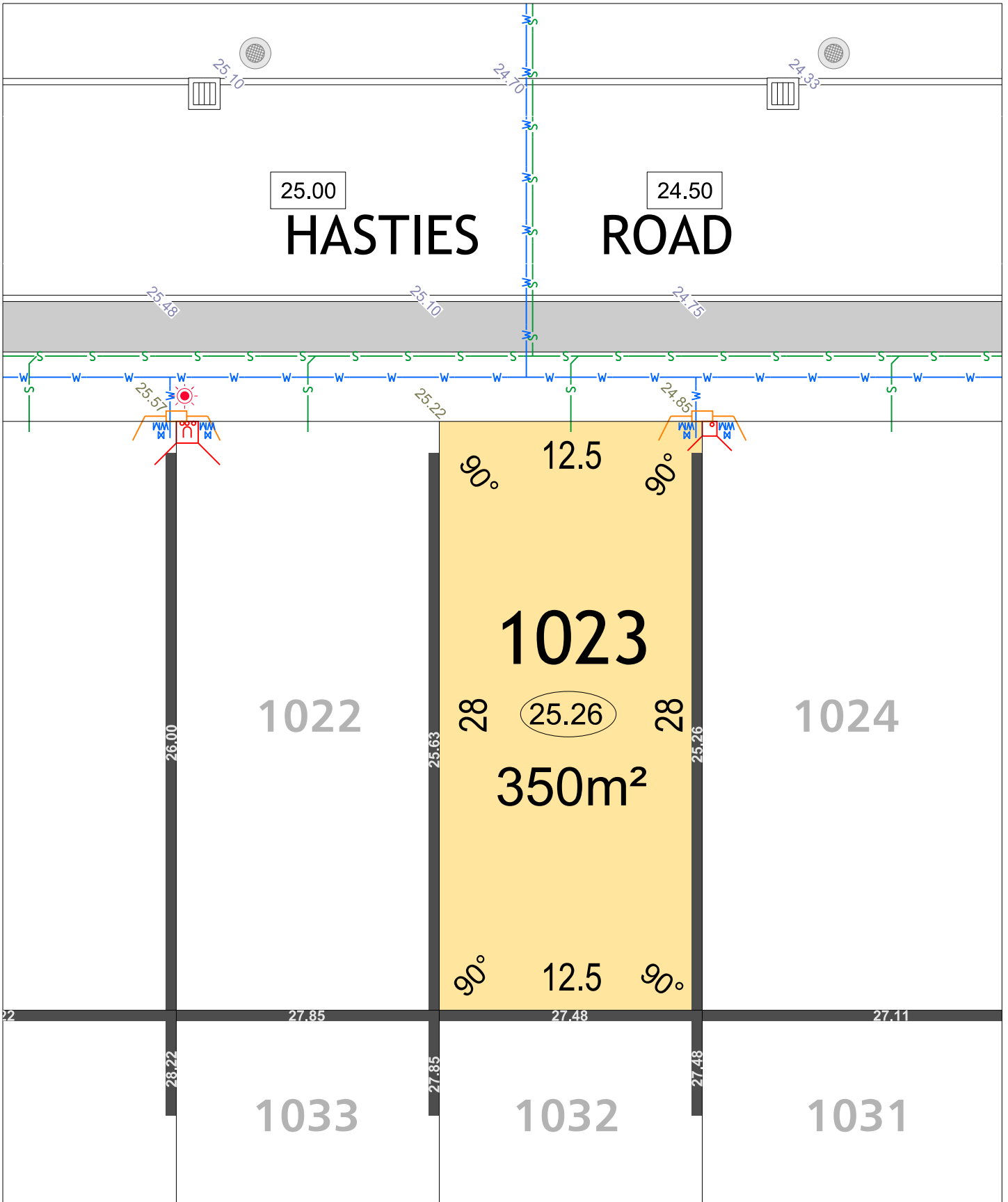
SCALE 1:250

MNG. Ref: 94611lip-391a Date: 13/09/2024

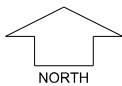
Depicted information subject to approvals and survey.
 All dimensions and areas are subject to survey. The particulars on this brochure are supplied for Information only and shall not be taken as a representation in any respect on the part of the Vendor or its agent. Authorities should be consulted when services are contained within lot boundaries as building restrictions may apply. All retaining walls and associated easements are shown exaggerated for clarity.

LEGEND

- | | | | | | |
|--|----------------------|--|--|--|-----------------------------------|
| | WATER | | POWER DOME - MINI PILLAR | | TOP OF KERB HIEGHT |
| | WATER METER | | POWER DOME - UNIVERSAL PILLAR | | SPOT LEVEL |
| | WATER VALVE | | STREETLIGHTS | | PAD LEVEL |
| | WATER HYDRANT | | TRANSFORMER SITE & RESTRICTIVE COVENANT | | ROAD LEVEL |
| | SEWER / MANHOLE | | 1.8M NOISE WALL ON RETAINING WALL & HEIGHT | | NBN CONNECTION |
| | DRAINAGE | | RETAINING WALL & HEIGHT | | LOTS SUBJECT TO NOISE ATTENUATION |
| | DRAINAGE VERGE SWALE | | ACCESS RESTRICTION | | BUSHFIRE ATTACK LEVEL |
| | | | | | BAL 19 |



**JINDOWIE
STAGE 26**



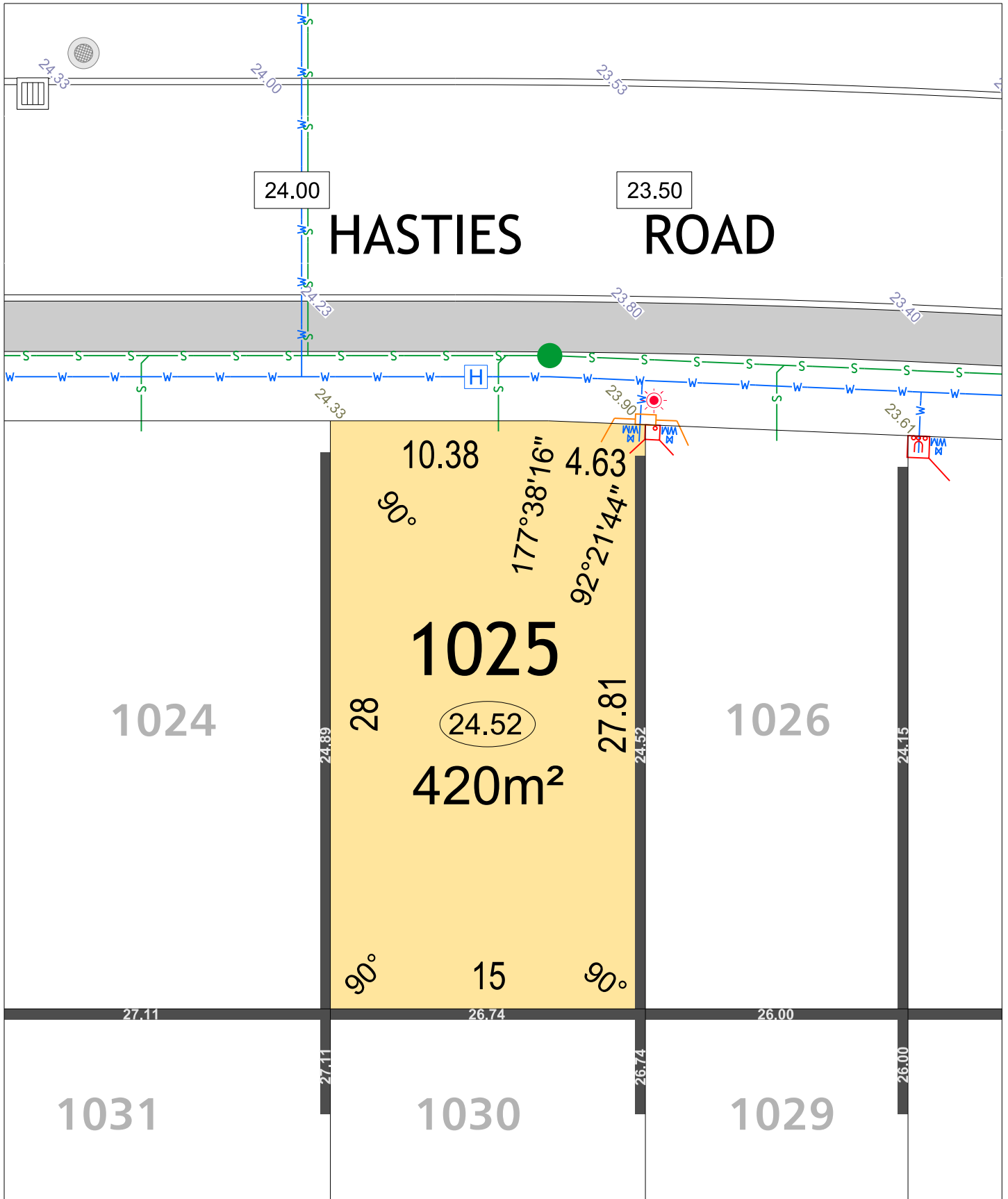
SCALE 1:250

MNG. Ref: 94611lip-391a Date: 13/09/2024

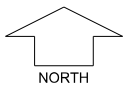
Depicted information subject to approvals and survey.
All dimensions and areas are subject to survey. The particulars on this brochure are supplied for Information only and shall not be taken as a representation in any respect on the part of the Vendor or its agent. Authorities should be consulted when services are contained within lot boundaries as building restrictions may apply. All retaining walls and associated easements are shown exaggerated for clarity.

LEGEND

- | | | | | | |
|--|----------------------|--|--|--|-----------------------------------|
| | WATER | | POWER DOME - MINI PILLAR | | 28.80 TOP OF KERB HIEGHT |
| | WATER METER | | POWER DOME - UNIVERSAL PILLAR | | 26.16 SPOT LEVEL |
| | WATER VALVE | | STREETLIGHTS | | 26.32 PAD LEVEL |
| | WATER HYDRANT | | TRANSFORMER SITE & RESTRICTIVE COVENANT | | 25.40 ROAD LEVEL |
| | SEWER / MANHOLE | | 1.8M NOISE WALL ON RETAINING WALL & HEIGHT | | NBN CONNECTION |
| | DRAINAGE | | RETAINING WALL & HEIGHT | | LOTS SUBJECT TO NOISE ATTENUATION |
| | DRAINAGE VERGE SWALE | | ACCESS RESTRICTION | | BUSHFIRE ATTACK LEVEL |
| | | | | | BAL 19 |



**JINDOWIE
STAGE 26**



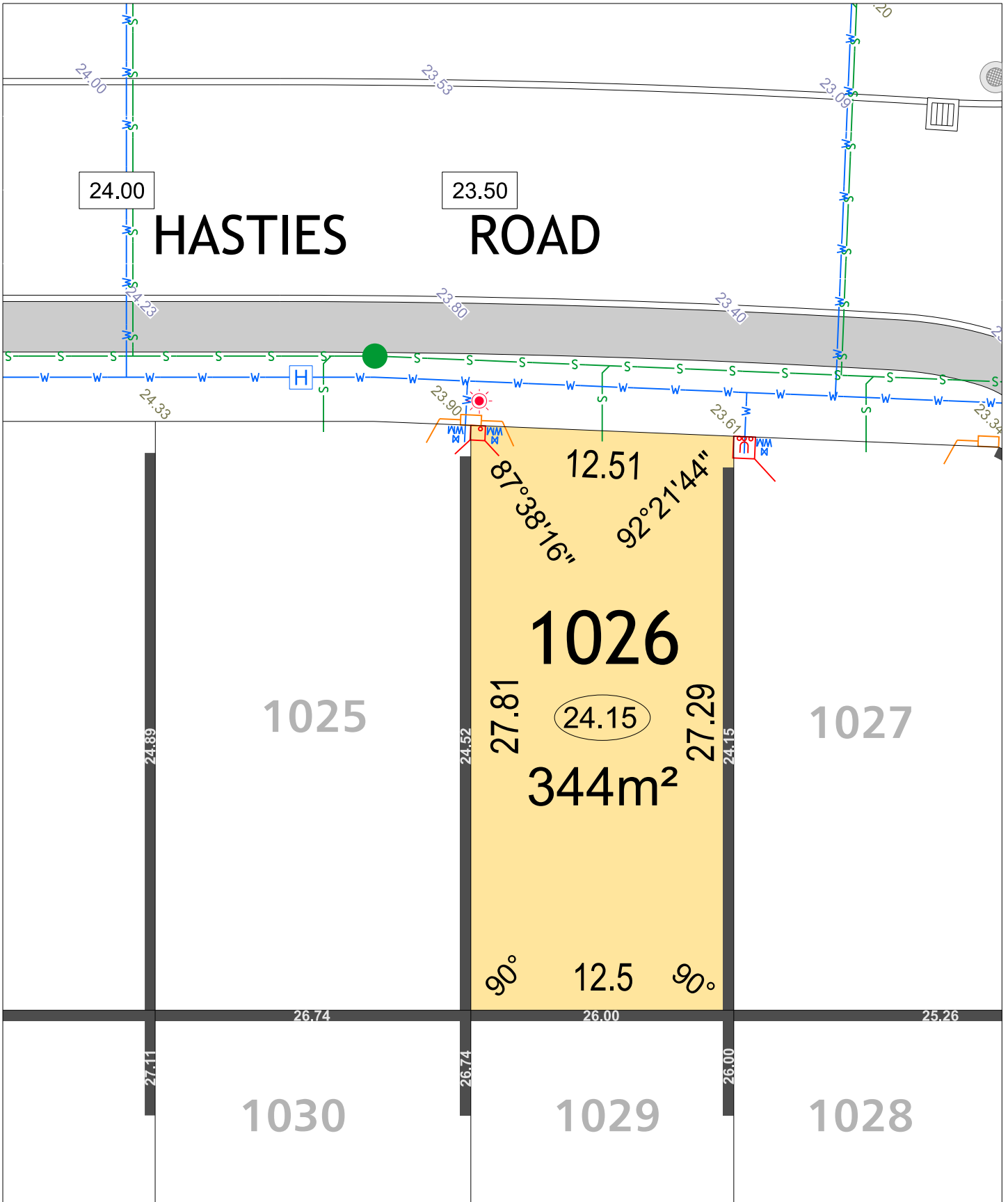
SCALE 1:250

MNG. Ref: 94611lip-391a Date: 13/09/2024

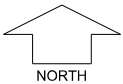
Depicted information subject to approvals and survey.
All dimensions and areas are subject to survey. The particulars on this brochure are supplied for Information only and shall not be taken as a representation in any respect on the part of the Vendor or its agent. Authorities should be consulted when services are contained within lot boundaries as building restrictions may apply. All retaining walls and associated easements are shown exaggerated for clarity.

LEGEND

- WATER
- WATER METER
- WATER VALVE
- WATER HYDRANT
- SEWER / MANHOLE
- DRAINAGE
- DRAINAGE VERGE SWALE
- POWER DOME - MINI PILLAR
- POWER DOME - UNIVERSAL PILLAR
- STREETLIGHTS
- TRANSFORMER SITE & RESTRICTIVE COVENANT
- 1.8M NOISE WALL ON RETAINING WALL & HEIGHT
- RETAINING WALL & HEIGHT
- ACCESS RESTRICTION
- TOP OF KERB HIEGHT
- SPOT LEVEL
- PAD LEVEL
- ROAD LEVEL
- NBN CONNECTION
- LOTS SUBJECT TO NOISE ATTENUATION
- BUSHFIRE ATTACK LEVEL BAL 12.5
- BAL 19



JINDOWIE STAGE 26



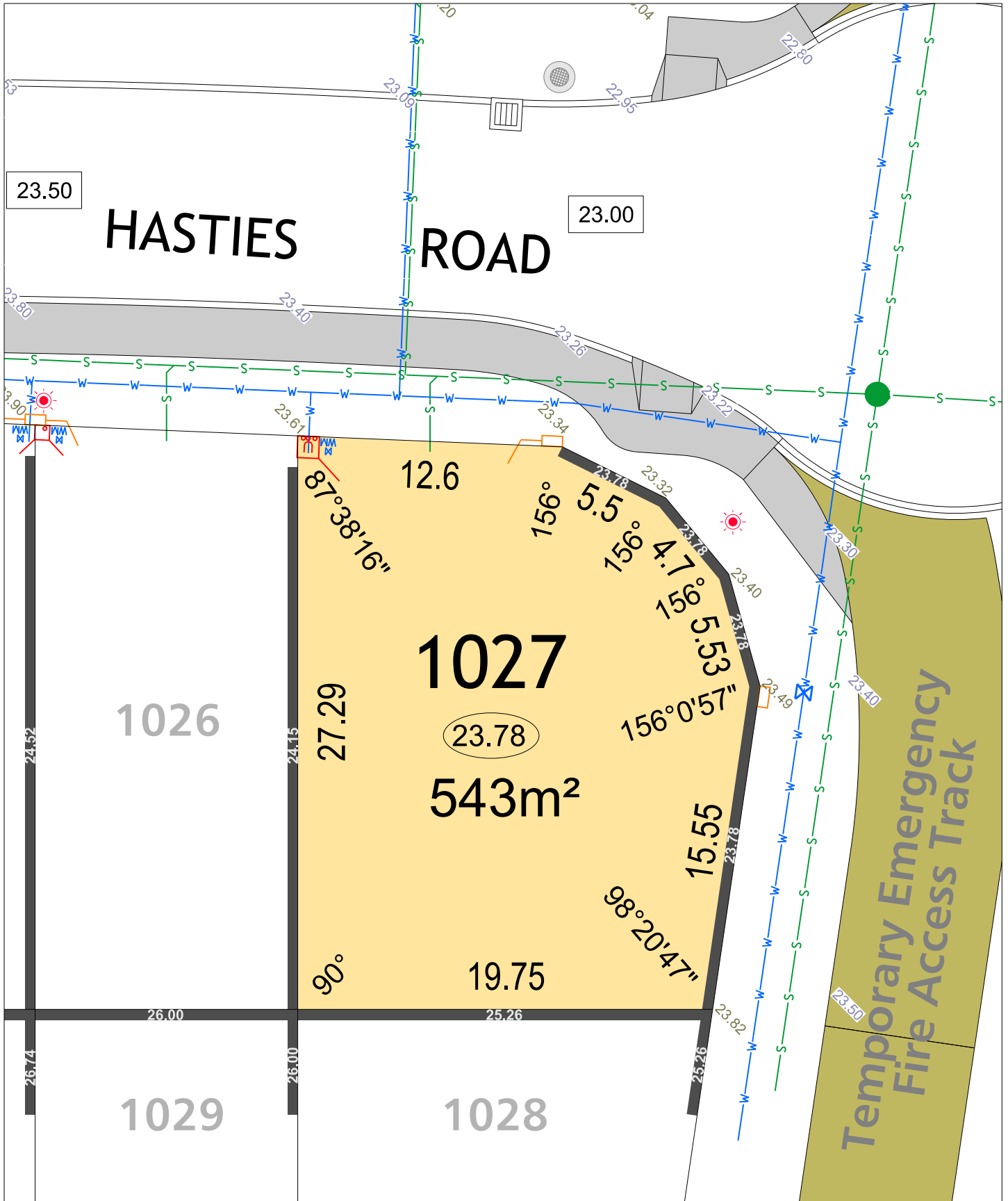
SCALE 1:250

MNG. Ref: 94611lip-391a Date: 13/09/2024

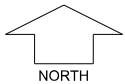
Depicted information subject to approvals and survey.
 All dimensions and areas are subject to survey. The particulars on this brochure are supplied for Information only and shall not be taken as a representation in any respect on the part of the Vendor or its agent. Authorities should be consulted when services are contained within lot boundaries as building restrictions may apply. All retaining walls and associated easements are shown exaggerated for clarity.

LEGEND

- | | | | | | |
|--|----------------------|--|--|--|-----------------------------------|
| | WATER | | POWER DOME - MINI PILLAR | | TOP OF KERB HIEGHT |
| | WATER METER | | POWER DOME - UNIVERSAL PILLAR | | SPOT LEVEL |
| | WATER VALVE | | STREETLIGHTS | | PAD LEVEL |
| | WATER HYDRANT | | TRANSFORMER SITE & RESTRICTIVE COVENANT | | ROAD LEVEL |
| | SEWER / MANHOLE | | 1.8M NOISE WALL ON RETAINING WALL & HEIGHT | | NBN CONNECTION |
| | DRAINAGE | | RETAINING WALL & HEIGHT | | LOTS SUBJECT TO NOISE ATTENUATION |
| | DRAINAGE VERGE SWALE | | ACCESS RESTRICTION | | BUSHFIRE ATTACK LEVEL |
| | | | | | BAL 19 |



JINDOWIE STAGE 26



SCALE 1:250

MNG. Ref: 94611ip-391a Date: 13/09/2024

Depicted information subject to approvals and survey.
 All dimensions and areas are subject to survey. The particulars on this brochure are supplied for Information only and shall not be taken as a representation in any respect on the part of the Vendor or its agent. Authorities should be consulted when services are contained within lot boundaries as building restrictions may apply. All retaining walls and associated easements are shown exaggerated for clarity.

LEGEND

- WATER
- WATER METER
- WATER VALVE
- WATER HYDRANT
- SEWER / MANHOLE
- DRAINAGE
- DRAINAGE VERGE SWALE
- POWER DOME - MINI PILLAR
- POWER DOME - UNIVERSAL PILLAR
- STREETLIGHTS
- TRANSFORMER SITE & RESTRICTIVE COVENANT
- 1.8M NOISE WALL ON RETAINING WALL & HEIGHT
- RETAINING WALL & HEIGHT
- ACCESS RESTRICTION
- TOP OF KERB HEIGHT
- SPOT LEVEL
- PAD LEVEL
- ROAD LEVEL
- NBN CONNECTION
- LOTS SUBJECT TO NOISE ATTENUATION
- BUSHFIRE ATTACK LEVEL BAL 12.5
- BAL 19