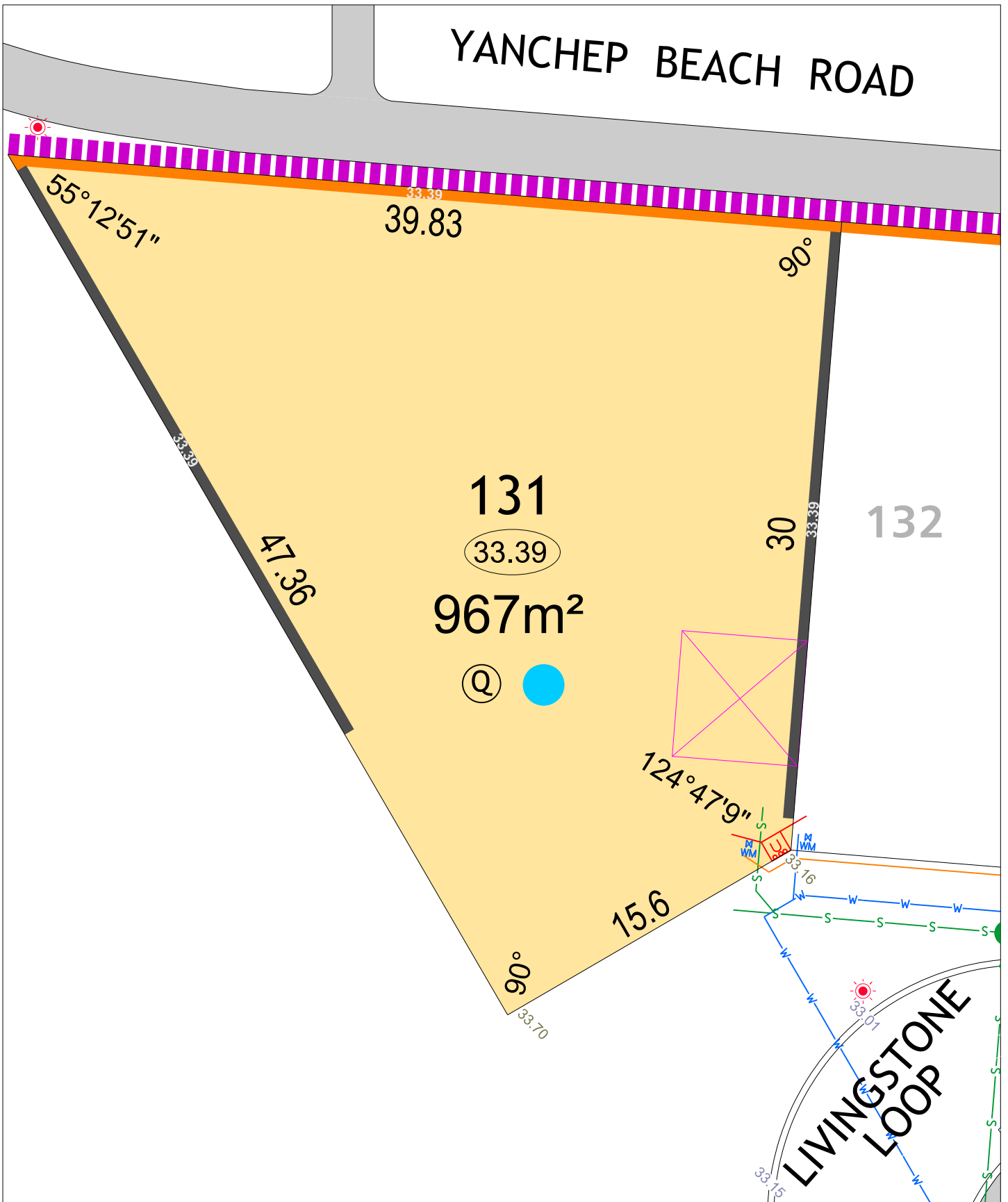
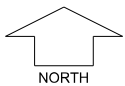


YANCHEP BEACH ROAD



JINDOWIE STAGE 28



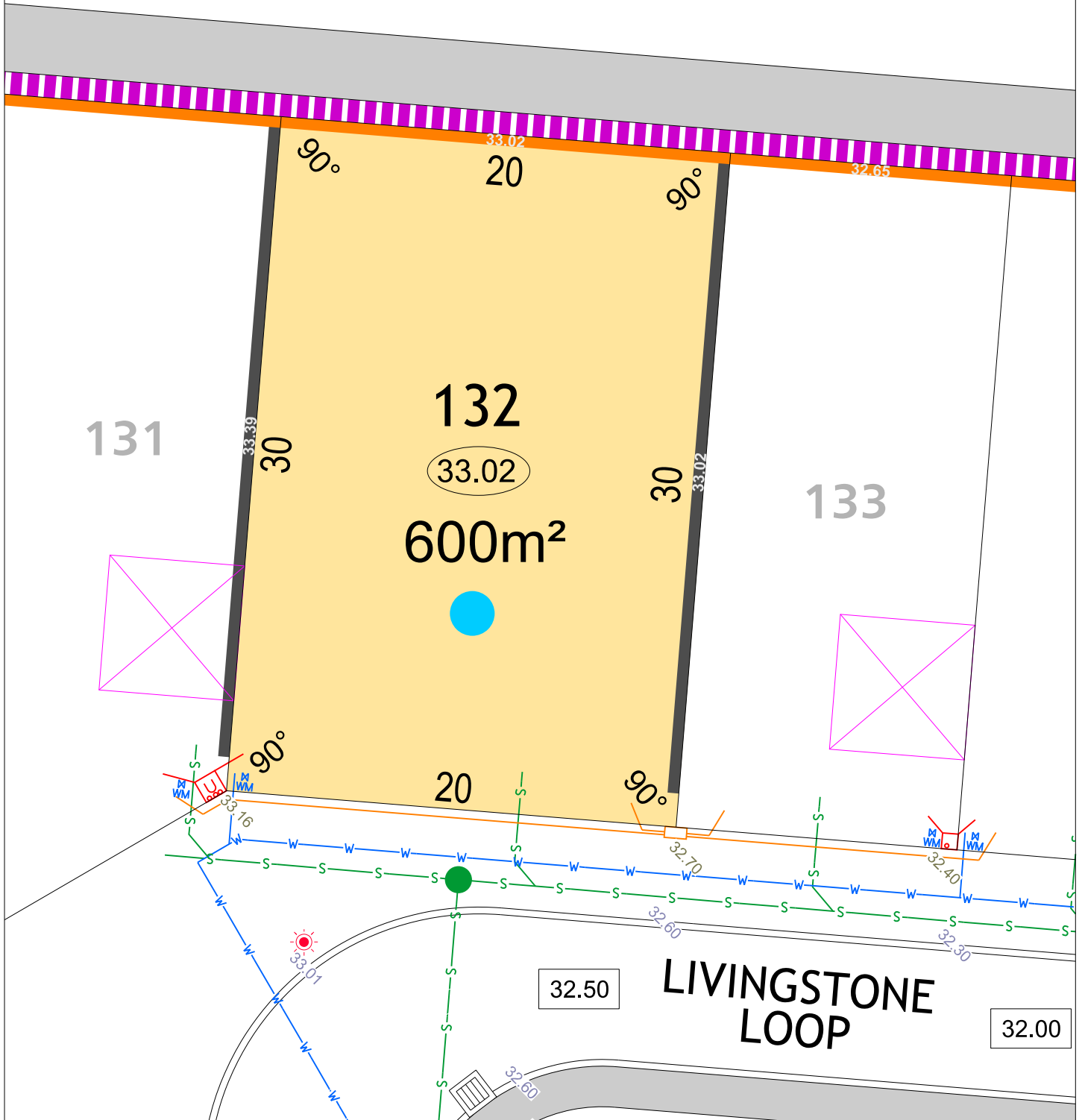
SCALE 1:250

MNG. Ref: 94611lip-411a Date: 23/10/2025
 Depicted information subject to approvals and survey.
 All dimensions and areas are subject to survey. The particulars on this brochure are supplied for Information only and shall not be taken as a representation in any respect on the part of the Vendor or its agent. Authorities should be consulted when services are contained within lot boundaries as building restrictions may apply. All retaining walls and associated easements are shown exaggerated for clarity.

LEGEND

	WATER		POWER DOME - MINI PILLAR	26.80	TOP OF KERB HIEGHT
	WATER METER		POWER DOME - UNIVERSAL PILLAR	26.16	SPOT LEVEL
	WATER VALVE		STREETLIGHTS	26.32	PAD LEVEL
	WATER HYDRANT		TRANSFORMER SITE	25.40	ROAD LEVEL
	SEWER / MANHOLE		1.8M NOISE WALL ON RETAINING WALL & HEIGHT		NBN CONNECTION
	DRAINAGE		RETAINING WALL & HEIGHT		LOTS SUBJECT TO NOISE ATTENUATION
	GARAGE LOCATION		REVERSE RETAINING WALL & HEIGHT		BUSHFIRE ATTACK LEVEL
	ACCESS RESTRICTION				BAL 12.5 BAL 19 BAL 29 BAL 40 APZ SETBACK

YANCHEP BEACH ROAD



131

132

33.02

600m²

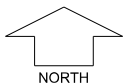
133

32.50

LIVINGSTONE LOOP

32.00

JINDOWIE STAGE 28



SCALE 1:250

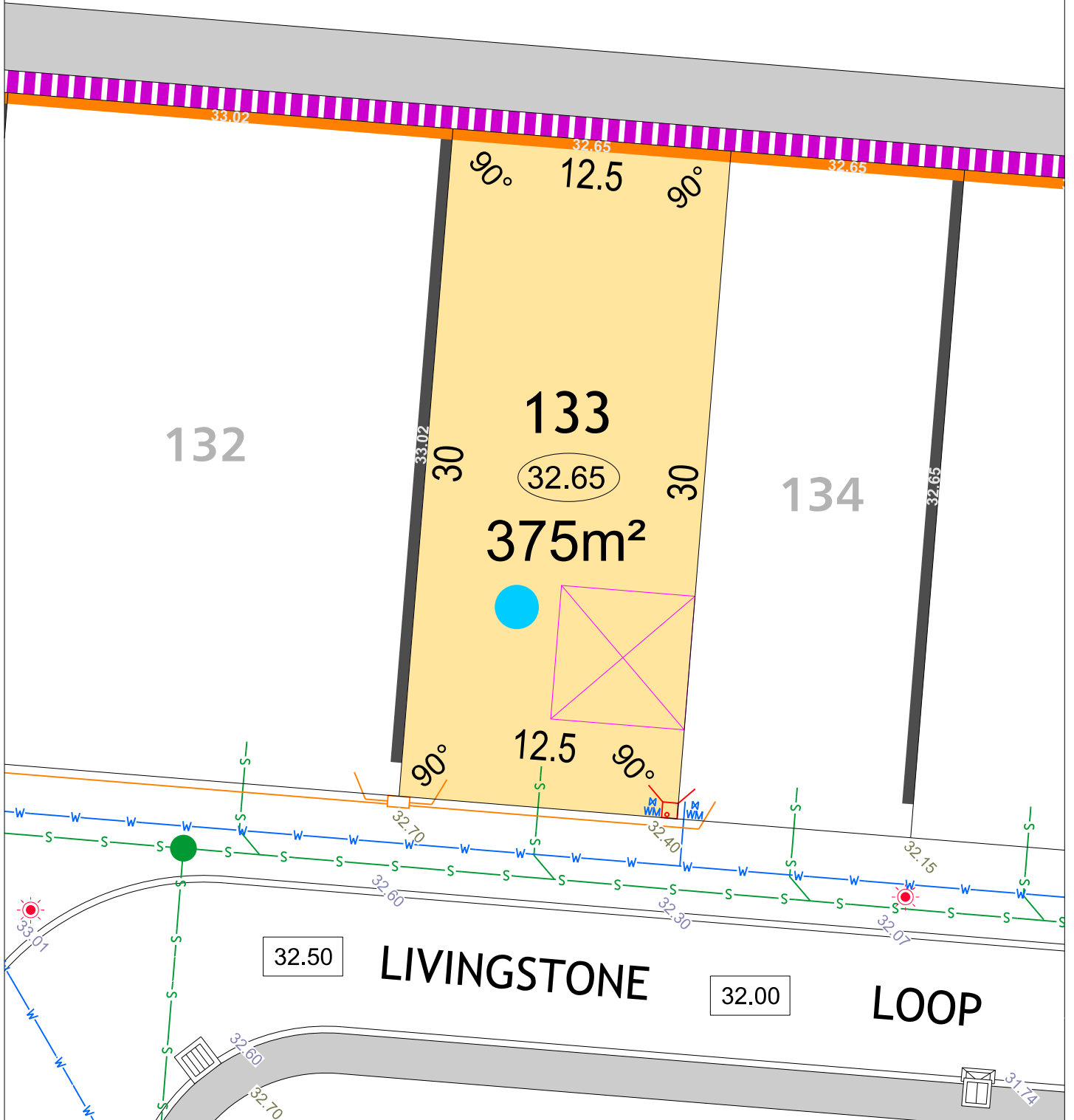
MNG. Ref: 94611ip-411a Date: 23/10/2025
 Depicted information subject to approvals and survey. All dimensions and areas are subject to survey. The particulars on this brochure are supplied for Information only and shall not be taken as a representation in any respect on the part of the Vendor or its agent. Authorities should be consulted when services are contained within lot boundaries as building restrictions may apply. All retaining walls and associated easements are shown exaggerated for clarity.

LEGEND

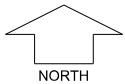
- WATER
- WATER METER
- WATER VALVE
- WATER HYDRANT
- SEWER / MANHOLE
- DRAINAGE
- GARAGE LOCATION
- ACCESS RESTRICTION

- POWER DOME - MINI PILLAR
- POWER DOME - UNIVERSAL PILLAR
- STREETLIGHTS
- TRANSFORMER SITE
- 1.8M NOISE WALL ON RETAINING WALL & HEIGHT
- RETAINING WALL & HEIGHT
- REVERSE RETAINING WALL & HEIGHT
- TOP OF KERB HEIGHT
- SPOT LEVEL
- PAD LEVEL
- ROAD LEVEL
- NBN CONNECTION
- LOTS SUBJECT TO NOISE ATTENUATION
- BUSHFIRE ATTACK LEVEL
- BAL 19
- BAL 29
- BAL 40
- APZ SETBACK

YANCHEP BEACH ROAD



JINDOWIE STAGE 28



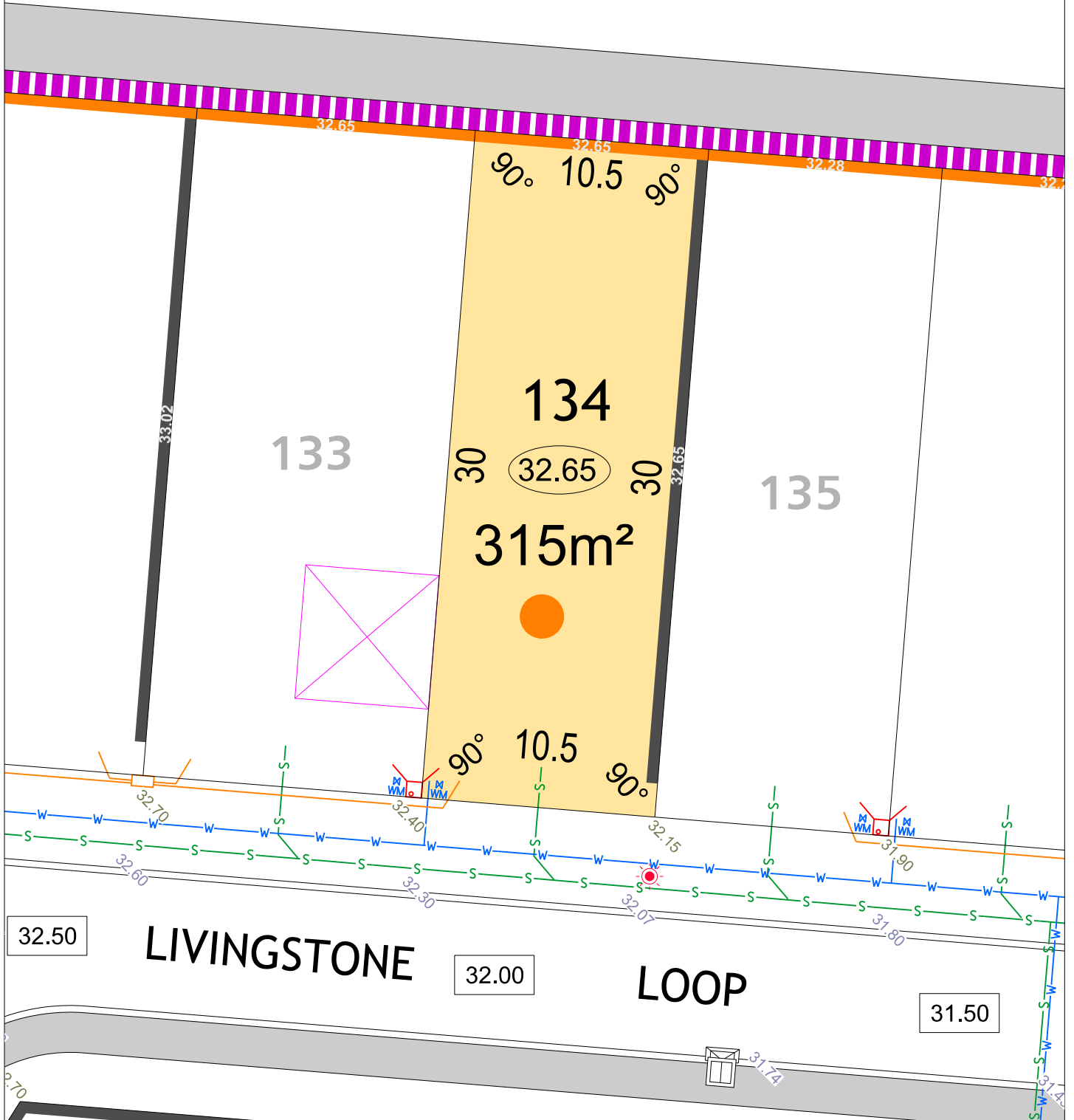
SCALE 1:250

MNG. Ref: 94611ip-411a Date: 23/10/2025
 Depicted information subject to approvals and survey. All dimensions and areas are subject to survey. The particulars on this brochure are supplied for Information only and shall not be taken as a representation in any respect on the part of the Vendor or its agent. Authorities should be consulted when services are contained within lot boundaries as building restrictions may apply. All retaining walls and associated easements are shown exaggerated for clarity.

LEGEND

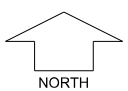
- WATER
- WATER METER
- WATER VALVE
- WATER HYDRANT
- SEWER / MANHOLE
- DRAINAGE
- GARAGE LOCATION
- ACCESS RESTRICTION
- POWER DOME - MINI PILLAR
- POWER DOME - UNIVERSAL PILLAR
- STREETLIGHTS
- TRANSFORMER SITE
- 1.8M NOISE WALL ON RETAINING WALL & HEIGHT
- RETAINING WALL & HEIGHT
- REVERSE RETAINING WALL & HEIGHT
- TOP OF KERB HEIGHT
- SPOT LEVEL
- PAD LEVEL
- ROAD LEVEL
- NBN CONNECTION
- LOTS SUBJECT TO NOISE ATTENUATION
- BUSHFIRE ATTACK LEVEL BAL 12.5
- BUSHFIRE ATTACK LEVEL BAL 19
- BUSHFIRE ATTACK LEVEL BAL 29
- BUSHFIRE ATTACK LEVEL BAL 40
- APZ SETBACK

YANCHEP BEACH ROAD



32.50 **LIVINGSTONE** 32.00 **LOOP** 31.50

JINDOWIE STAGE 28



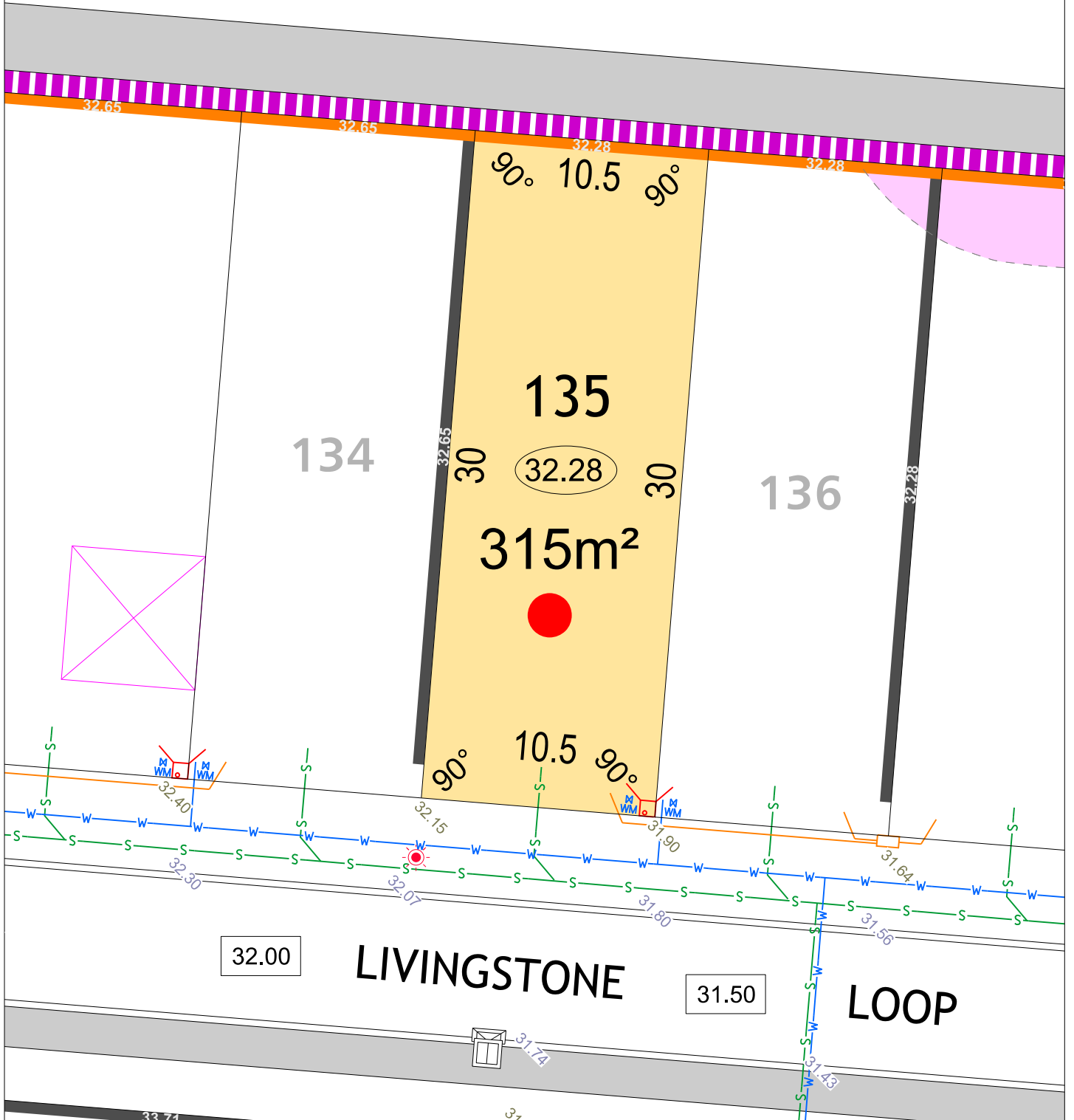
SCALE 1:250

MNG. Ref: 94611ip-411a Date: 23/10/2025
Depicted information subject to approvals and survey.
 All dimensions and areas are subject to survey. The particulars on this brochure are supplied for Information only and shall not be taken as a representation in any respect on the part of the Vendor or its agent. Authorities should be consulted when services are contained within lot boundaries as building restrictions may apply. All retaining walls and associated easements are shown exaggerated for clarity.

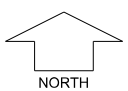
LEGEND

- | | | | | | |
|--|--------------------|--|--|--|-----------------------------------|
| | WATER | | POWER DOME - MINI PILLAR | | TOP OF KERB HIEGHT |
| | WATER METER | | POWER DOME - UNIVERSAL PILLAR | | SPOT LEVEL |
| | WATER VALVE | | STREETLIGHTS | | PAD LEVEL |
| | WATER HYDRANT | | TRANSFORMER SITE | | ROAD LEVEL |
| | SEWER / MANHOLE | | 1.8M NOISE WALL ON RETAINING WALL & HEIGHT | | NBN CONNECTION |
| | DRAINAGE | | RETAINING WALL & HEIGHT | | LOTS SUBJECT TO NOISE ATTENUATION |
| | GARAGE LOCATION | | REVERSE RETAINING WALL & HEIGHT | | BUSHFIRE ATTACK LEVEL |
| | ACCESS RESTRICTION | | | | BAL 12.5 |
| | | | | | BAL 19 |
| | | | | | BAL 29 |
| | | | | | BAL 40 |
| | | | | | APZ SETBACK |

YANCHEP BEACH ROAD



JINDOWIE STAGE 28



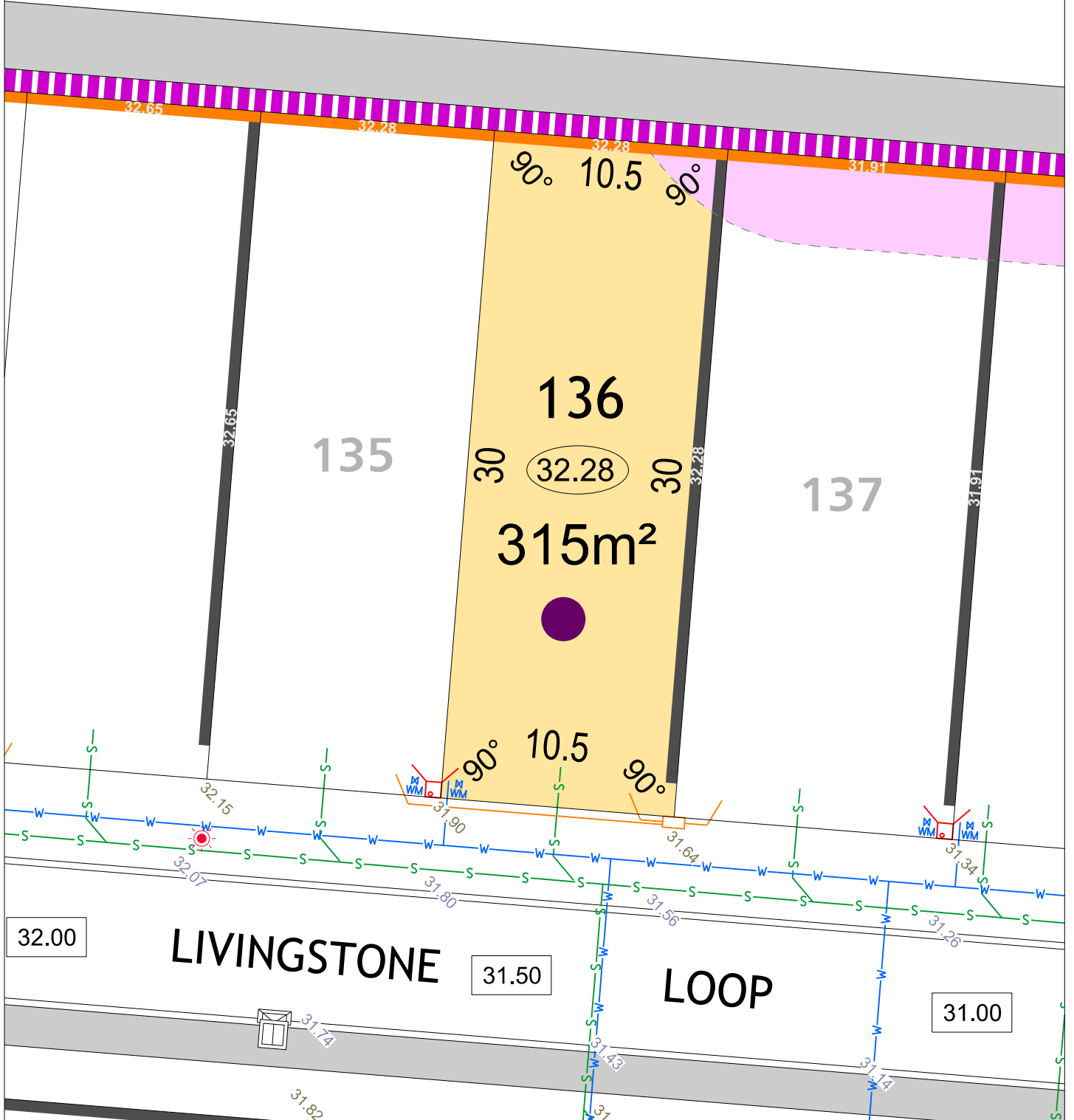
SCALE 1:250

MNG. Ref: 94611lip-411a Date: 23/10/2025
 Depicted information subject to approvals and survey. All dimensions and areas are subject to survey. The particulars on this brochure are supplied for Information only and shall not be taken as a representation in any respect on the part of the Vendor or its agent. Authorities should be consulted when services are contained within lot boundaries as building restrictions may apply. All retaining walls and associated easements are shown exaggerated for clarity.

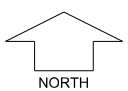
LEGEND

- WATER
- WATER METER
- WATER VALVE
- WATER HYDRANT
- SEWER / MANHOLE
- DRAINAGE
- GARAGE LOCATION
- ACCESS RESTRICTION
- POWER DOME - MINI PILLAR
- POWER DOME - UNIVERSAL PILLAR
- STREETLIGHTS
- TRANSFORMER SITE
- 1.8M NOISE WALL ON RETAINING WALL & HEIGHT
- RETAINING WALL & HEIGHT
- REVERSE RETAINING WALL & HEIGHT
- TOP OF KERB HEIGHT
- SPOT LEVEL
- PAD LEVEL
- ROAD LEVEL
- NBN CONNECTION
- LOTS SUBJECT TO NOISE ATTENUATION
- BUSHFIRE ATTACK LEVEL
- BAL 19
- BAL 29
- BAL 40
- APZ SETBACK

YANCHEP BEACH ROAD



JINDOWIE STAGE 28



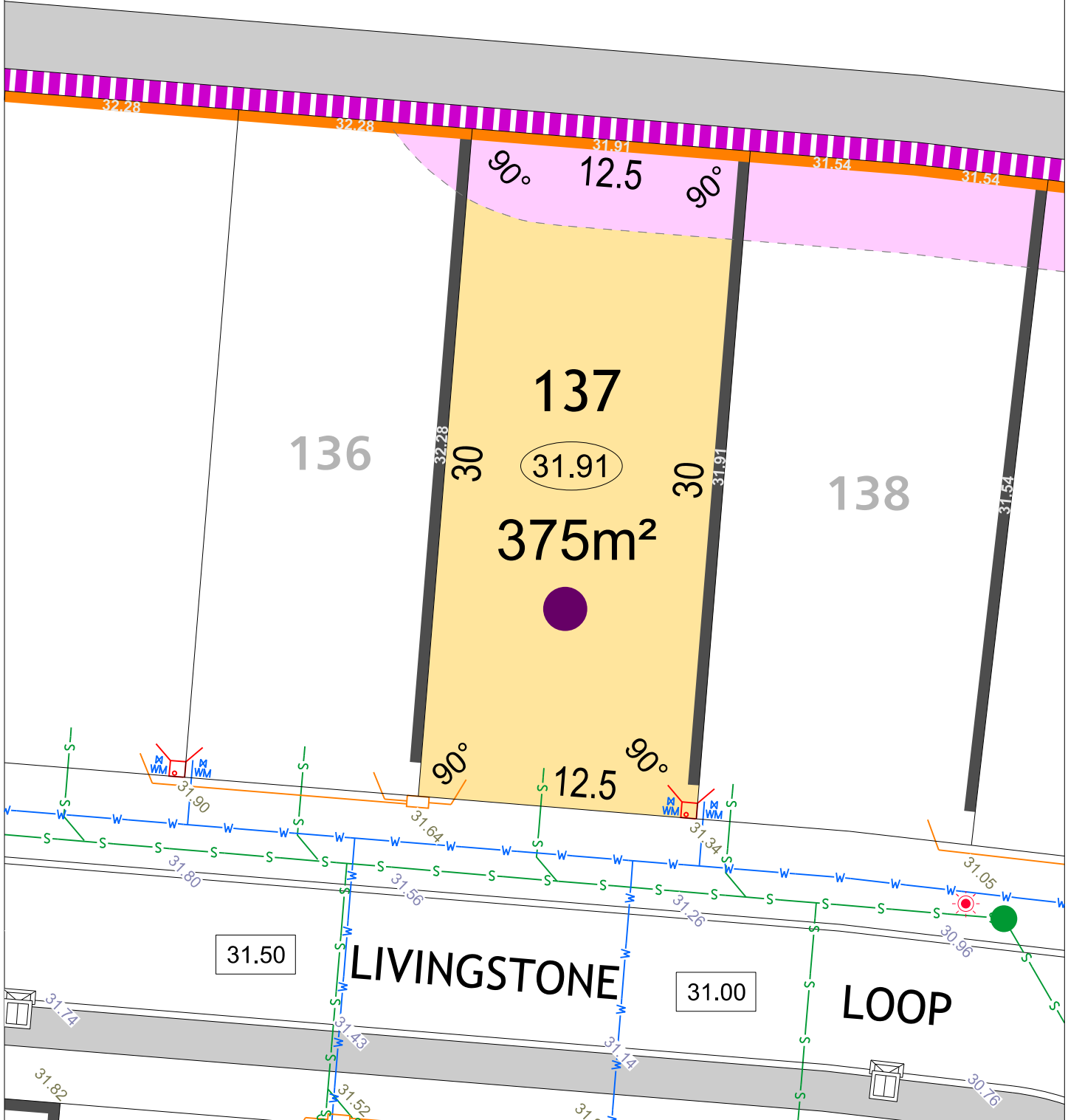
SCALE 1:250

MNG. Ref: 94611lip-411a Date: 23/10/2025
 Depicted information subject to approvals and survey.
 All dimensions and areas are subject to survey. The particulars on this brochure are supplied for Information only and shall not be taken as a representation in any respect on the part of the Vendor or its agent. Authorities should be consulted when services are contained within lot boundaries as building restrictions may apply. All retaining walls and associated easements are shown exaggerated for clarity.

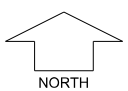
LEGEND

- | | | | | | |
|--|--------------------|--|--|--|---|
| | WATER | | POWER DOME - MINI PILLAR | | 26.80 TOP OF KERB HEIGHT |
| | WATER METER | | POWER DOME - UNIVERSAL PILLAR | | 26.16 SPOT LEVEL |
| | WATER VALVE | | STREETLIGHTS | | 26.32 PAD LEVEL |
| | WATER HYDRANT | | TRANSFORMER SITE | | 25.40 ROAD LEVEL |
| | SEWER / MANHOLE | | 1.8M NOISE WALL ON RETAINING WALL & HEIGHT | | 26.54 NBN CONNECTION |
| | DRAINAGE | | RETAINING WALL & HEIGHT | | 26.54 LOTS SUBJECT TO NOISE ATTENUATION |
| | GARAGE LOCATION | | REVERSE RETAINING WALL & HEIGHT | | BUSHFIRE ATTACK LEVEL |
| | ACCESS RESTRICTION | | | | BAL 12.5 |
| | | | | | BAL 29 |
| | | | | | APZ SETBACK |

YANCHEP BEACH ROAD



JINDOWIE STAGE 28



SCALE 1:250

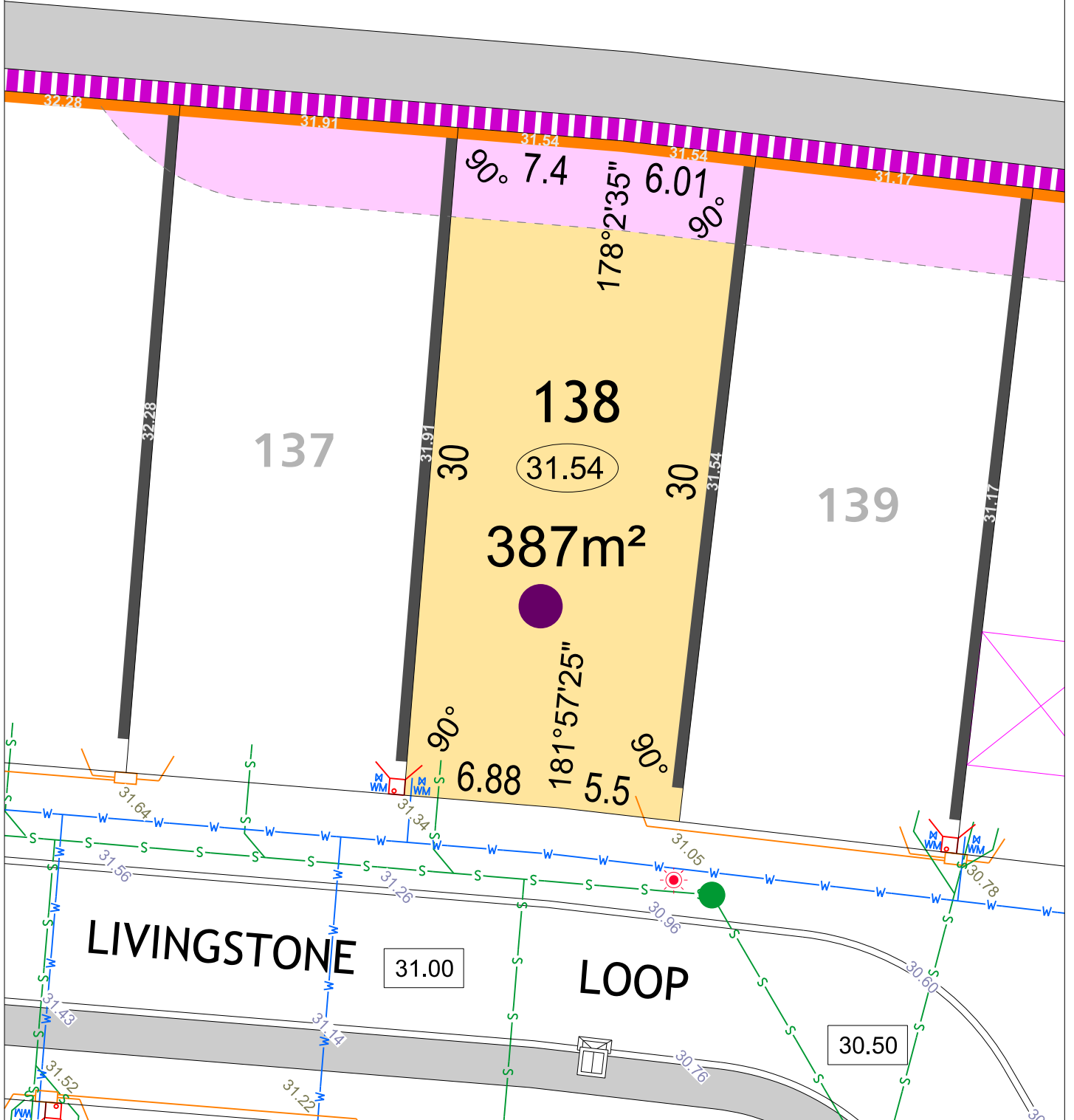
MNG. Ref: 94611lip-411a Date: 23/10/2025

Depicted information subject to approvals and survey.
 All dimensions and areas are subject to survey. The particulars on this brochure are supplied for Information only and shall not be taken as a representation in any respect on the part of the Vendor or its agent. Authorities should be consulted when services are contained within lot boundaries as building restrictions may apply. All retaining walls and associated easements are shown exaggerated for clarity.

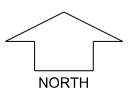
LEGEND

- | | | | | | |
|--|--------------------|--|--|--|---|
| | WATER | | POWER DOME - MINI PILLAR | | 26.80 TOP OF KERB HIEGHT |
| | WATER METER | | POWER DOME - UNIVERSAL PILLAR | | 26.16 SPOT LEVEL |
| | WATER VALVE | | STREETLIGHTS | | 26.32 PAD LEVEL |
| | WATER HYDRANT | | TRANSFORMER SITE | | 25.40 ROAD LEVEL |
| | SEWER / MANHOLE | | 1.8M NOISE WALL ON RETAINING WALL & HEIGHT | | 26.54 NBN CONNECTION |
| | DRAINAGE | | RETAINING WALL & HEIGHT | | 26.54 LOTS SUBJECT TO NOISE ATTENUATION |
| | ACCESS RESTRICTION | | REVERSE RETAINING WALL & HEIGHT | | 26.54 BUSHFIRE ATTACK LEVEL |
| | | | | | BAL 12.5 |
| | | | | | BAL 19 |
| | | | | | BAL 29 |
| | | | | | BAL 40 |
| | | | | | APZ SETBACK |

YANCHEP BEACH ROAD



JINDOWIE STAGE 28



SCALE 1:250

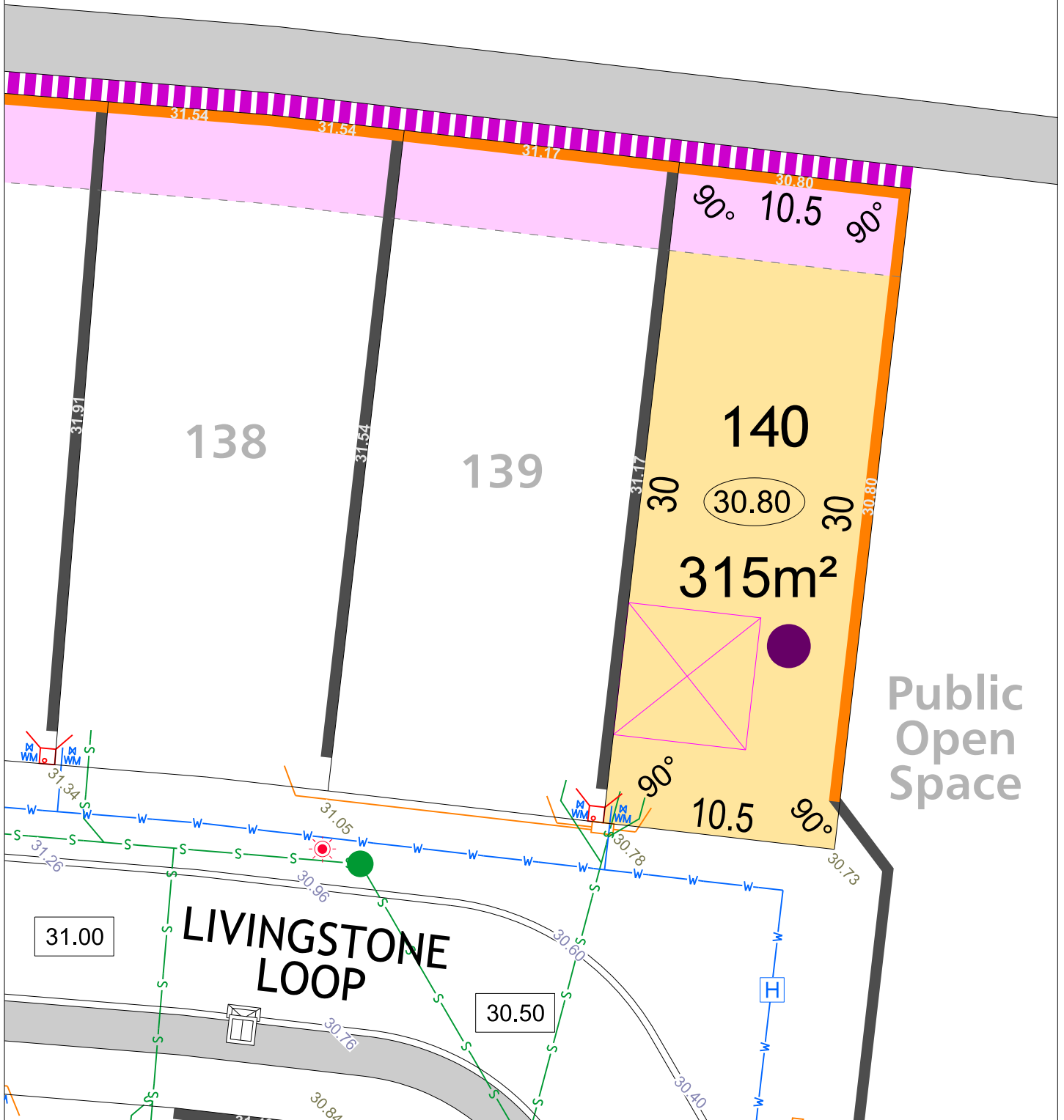
MNG. Ref: 94611lip-411a Date: 23/10/2025

Depicted information subject to approvals and survey.
 All dimensions and areas are subject to survey. The particulars on this brochure are supplied for Information only and shall not be taken as a representation in any respect on the part of the Vendor or its agent. Authorities should be consulted when services are contained within lot boundaries as building restrictions may apply. All retaining walls and associated easements are shown exaggerated for clarity.

LEGEND

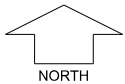
- | | | | | | |
|--|--------------------|--|--|--|---|
| | WATER | | POWER DOME - MINI PILLAR | | 26.80 TOP OF KERB HIEGHT |
| | WATER METER | | POWER DOME - UNIVERSAL PILLAR | | 26.16 SPOT LEVEL |
| | WATER VALVE | | STREETLIGHTS | | 26.32 PAD LEVEL |
| | WATER HYDRANT | | TRANSFORMER SITE | | 25.40 ROAD LEVEL |
| | SEWER / MANHOLE | | 1.8M NOISE WALL ON RETAINING WALL & HEIGHT | | 26.54 NBN CONNECTION |
| | DRAINAGE | | RETAINING WALL & HEIGHT | | 26.54 LOTS SUBJECT TO NOISE ATTENUATION |
| | GARAGE LOCATION | | REVERSE RETAINING WALL & HEIGHT | | BUSHFIRE ATTACK LEVEL |
| | ACCESS RESTRICTION | | | | BAL 12.5 |
| | | | | | BAL 19 |
| | | | | | BAL 29 |
| | | | | | BAL 40 |
| | | | | | APZ SETBACK |

YANCHEP BEACH ROAD



Public
Open
Space

JINDOWIE STAGE 28



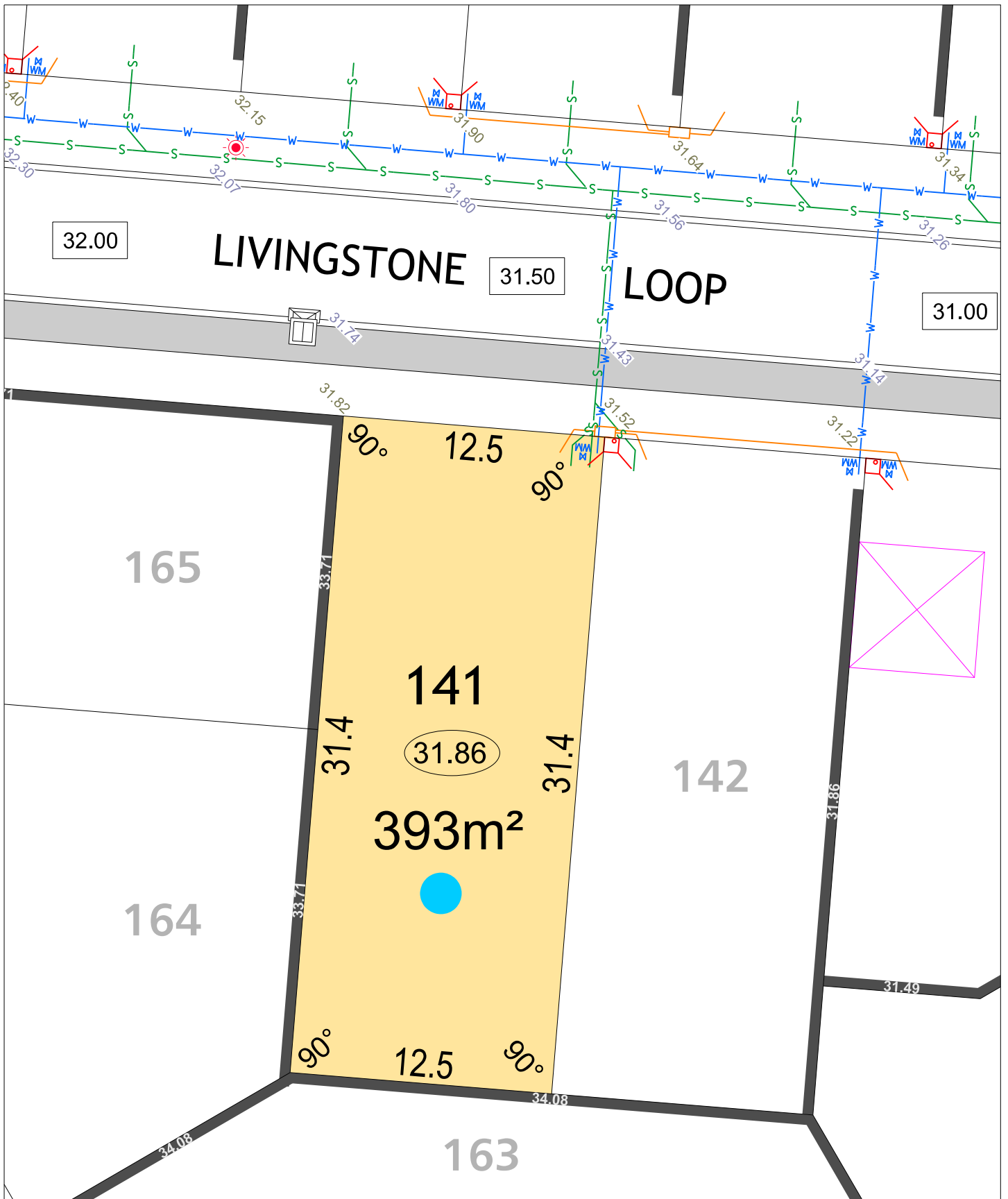
SCALE 1:250

MNG. Ref: 94611lip-411a Date: 23/10/2025
 Depicted information subject to approvals and survey.
 All dimensions and areas are subject to survey. The particulars on this brochure are supplied for Information only and shall not be taken as a representation in any respect on the part of the Vendor or its agent. Authorities should be consulted when services are contained within lot boundaries as building restrictions may apply. All retaining walls and associated easements are shown exaggerated for clarity.

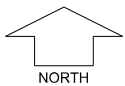
LEGEND

- WATER
- WATER METER
- WATER VALVE
- WATER HYDRANT
- SEWER / MANHOLE
- DRAINAGE
- GARAGE LOCATION
- ACCESS RESTRICTION

- POWER DOME - MINI PILLAR
- POWER DOME - UNIVERSAL PILLAR
- STREETLIGHTS
- TRANSFORMER SITE
- 1.8M NOISE WALL ON RETAINING WALL & HEIGHT
- RETAINING WALL & HEIGHT
- REVERSE RETAINING WALL & HEIGHT
- TOP OF KERB HEIGHT
- SPOT LEVEL
- PAD LEVEL
- ROAD LEVEL
- NBN CONNECTION
- LOTS SUBJECT TO NOISE ATTENUATION
- BUSHFIRE ATTACK LEVEL
- BAL 12.5
- BAL 19
- BAL 29
- BAL 40
- APZ SETBACK



JINDOWIE STAGE 28



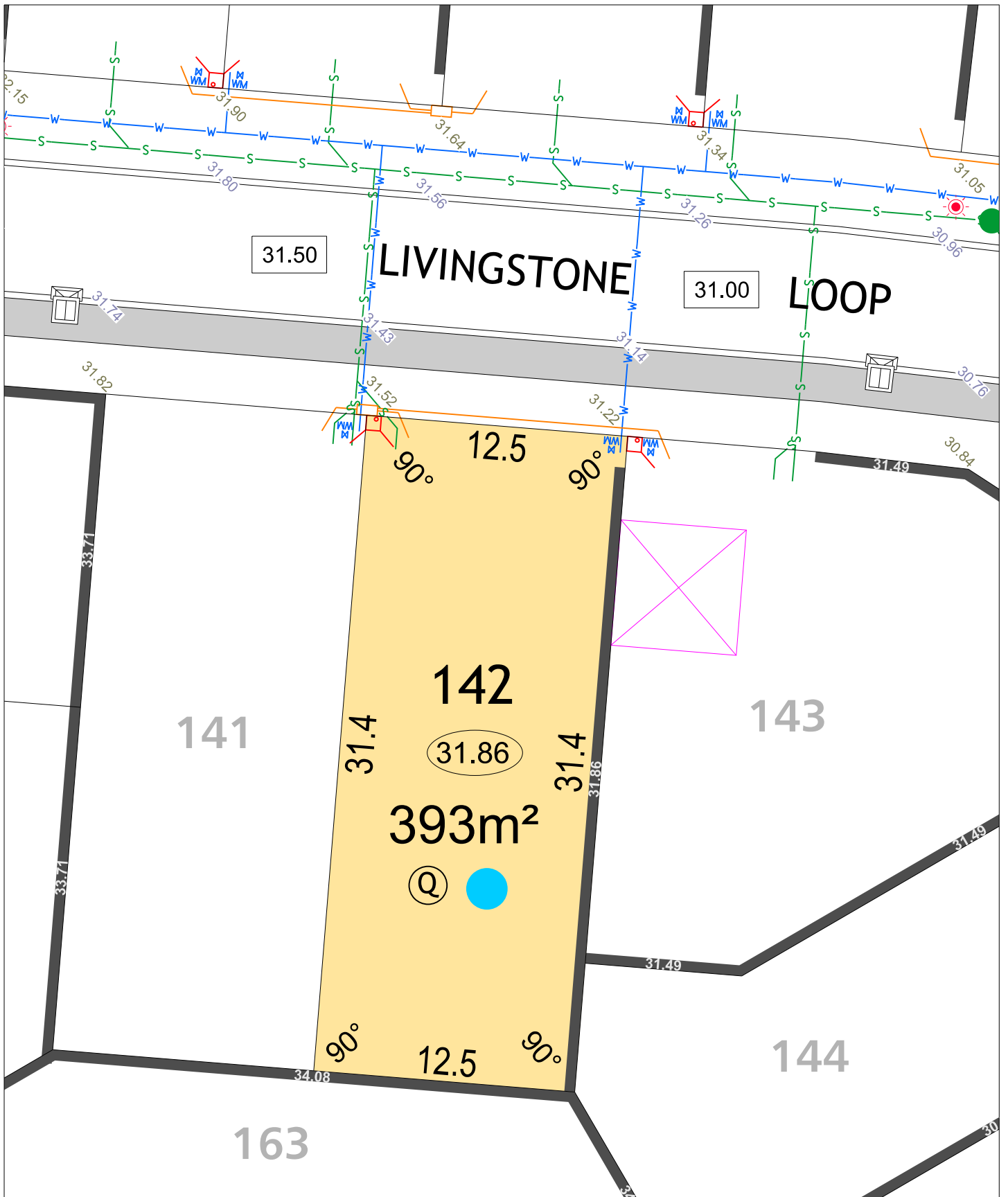
SCALE 1:250

MNG. Ref: 94611lip-411a Date: 23/10/2025
 Depicted information subject to approvals and survey.
 All dimensions and areas are subject to survey. The particulars on this brochure are supplied for Information only and shall not be taken as a representation in any respect on the part of the Vendor or its agent. Authorities should be consulted when services are contained within lot boundaries as building restrictions may apply. All retaining walls and associated easements are shown exaggerated for clarity.

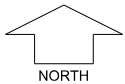
LEGEND

- WATER
- WATER METER
- WATER VALVE
- WATER HYDRANT
- SEWER / MANHOLE
- DRAINAGE
- GARAGE LOCATION
- ACCESS RESTRICTION

- POWER DOME - MINI PILLAR
- POWER DOME - UNIVERSAL PILLAR
- STREETLIGHTS
- TRANSFORMER SITE
- 1.8M NOISE WALL ON RETAINING WALL & HEIGHT
- RETAINING WALL & HEIGHT
- REVERSE RETAINING WALL & HEIGHT
- TOP OF KERB HIEGHT
- SPOT LEVEL
- PAD LEVEL
- ROAD LEVEL
- NBN CONNECTION
- LOTS SUBJECT TO NOISE ATTENUATION
- BUSHFIRE ATTACK LEVEL
- BAL 19
- BAL 29
- BAL 40
- APZ SETBACK



JINDOWIE STAGE 28

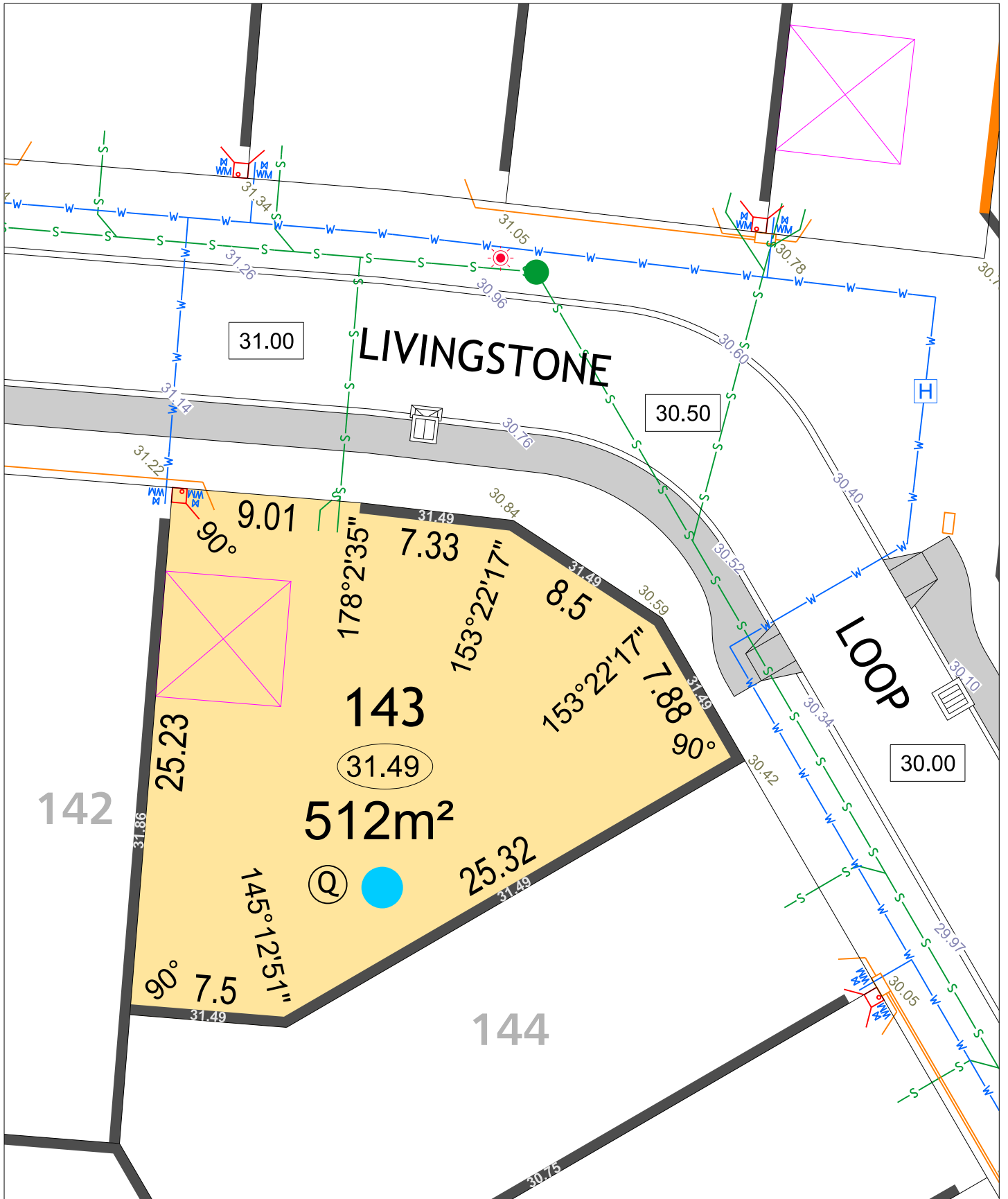


SCALE 1:250

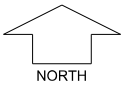
MNG. Ref: 94611lip-411a Date: 23/10/2025
 Depicted information subject to approvals and survey.
 All dimensions and areas are subject to survey. The particulars on this brochure are supplied for Information only and shall not be taken as a representation in any respect on the part of the Vendor or its agent. Authorities should be consulted when services are contained within lot boundaries as building restrictions may apply. All retaining walls and associated easements are shown exaggerated for clarity.

LEGEND

- WATER
- WATER METER
- WATER VALVE
- WATER HYDRANT
- SEWER / MANHOLE
- DRAINAGE
- GARAGE LOCATION
- ACCESS RESTRICTION
- POWER DOME - MINI PILLAR
- POWER DOME - UNIVERSAL PILLAR
- STREETLIGHTS
- TRANSFORMER SITE
- 1.8M NOISE WALL ON RETAINING WALL & HEIGHT
- RETAINING WALL & HEIGHT
- REVERSE RETAINING WALL & HEIGHT
- TOP OF KERB HIEGHT
- SPOT LEVEL
- PAD LEVEL
- ROAD LEVEL
- NBN CONNECTION
- LOTS SUBJECT TO NOISE ATTENUATION
- BUSHFIRE ATTACK LEVEL
- BAL 12.5
- BAL 19
- BAL 29
- BAL 40
- APZ SETBACK



JINDOWIE STAGE 28



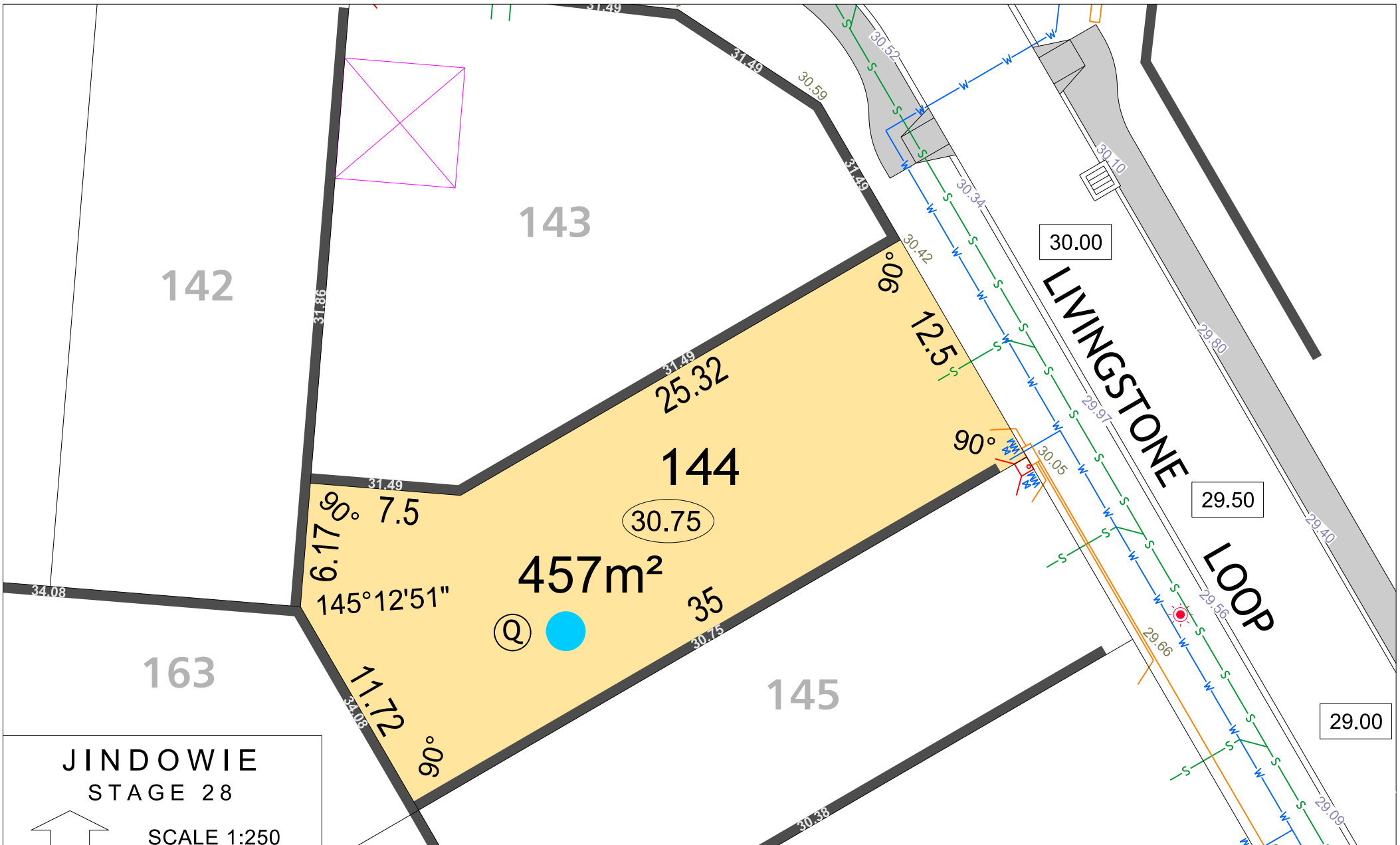
SCALE 1:250

MNG. Ref: 94611ip-411a Date: 23/10/2025
 Depicted information subject to approvals and survey.
 All dimensions and areas are subject to survey. The particulars on this brochure are supplied for Information only and shall not be taken as a representation in any respect on the part of the Vendor or its agent. Authorities should be consulted when services are contained within lot boundaries as building restrictions may apply. All retaining walls and associated easements are shown exaggerated for clarity.

LEGEND

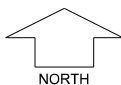
- WATER
- WATER METER
- WATER VALVE
- WATER HYDRANT
- SEWER / MANHOLE
- DRAINAGE
- GARAGE LOCATION
- ACCESS RESTRICTION

- POWER DOME - MINI PILLAR
- POWER DOME - UNIVERSAL PILLAR
- STREETLIGHTS
- TRANSFORMER SITE
- 1.8M NOISE WALL ON RETAINING WALL & HEIGHT
- RETAINING WALL & HEIGHT
- REVERSE RETAINING WALL & HEIGHT
- TOP OF KERB HIEGHT
- SPOT LEVEL
- PAD LEVEL
- ROAD LEVEL
- NBN CONNECTION
- LOTS SUBJECT TO NOISE ATTENUATION
- BUSHFIRE ATTACK LEVEL
- BAL 19
- BAL 29
- BAL 40
- APZ SETBACK



**JINDOWIE
STAGE 28**

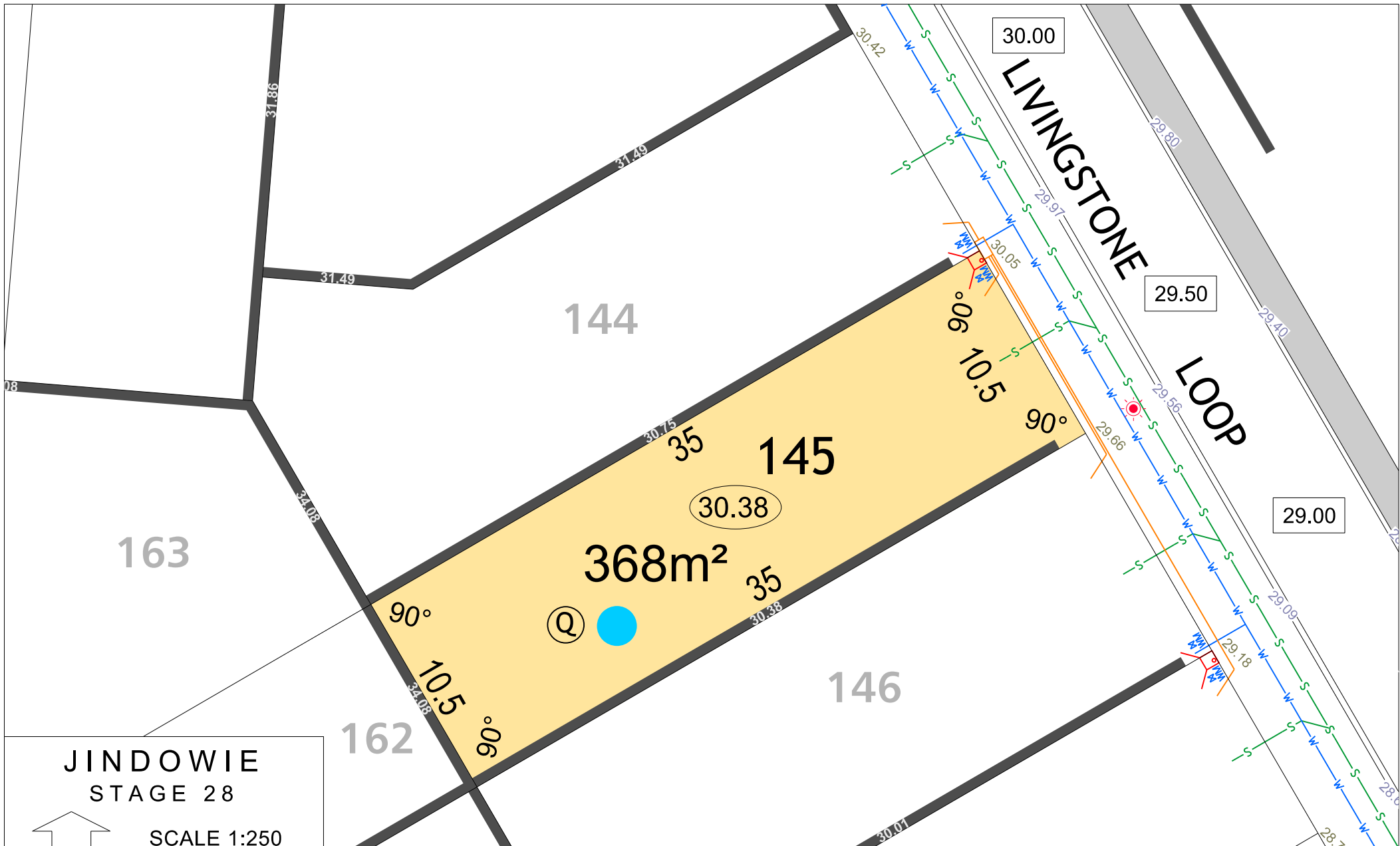
SCALE 1:250



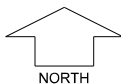
MNG. Ref: 94611ip-411a Date: 23/10/2025
Depicted information subject to approvals and survey.
 All dimensions and areas are subject to survey. The particulars on this brochure are supplied for Information only and shall not be taken as a representation in any respect on the part of the Vendor or its agent. Authorities should be consulted when services are contained within lot boundaries as building restrictions may apply. All retaining walls and associated easements are shown exaggerated for clarity.

LEGEND

- | | | | | |
|--------------------|--|-----------------------------|-----------------------------------|--------------------|
| WATER | DRAINAGE | POWER DOME MINI PILLAR | NBN CONNECTION | TOP OF KERB HEIGHT |
| WATER METER | TRANSFORMER SITE | POWER DOME UNIVERSAL PILLAR | LOTS SUBJECT TO NOISE ATTENUATION | SPOT LEVEL |
| WATER VALVE | RETAINING WALL & HEIGHT | STREETLIGHTS | BUSHFIRE ATTACK LEVEL | PAD LEVEL |
| WATER HYDRANT | 1.8M NOISE WALL ON RETAINING WALL & HEIGHT | GARAGE LOCATION | BAL 12.5 | ROAD LEVEL |
| ACCESS RESTRICTION | REVERSE RETAINING WALL & HEIGHT | | BAL 19 | APZ SETBACK |
| | | | BAL 29 | SEWER / MANHOLE |
| | | | BAL 40 | |



JINDOWIE STAGE 28

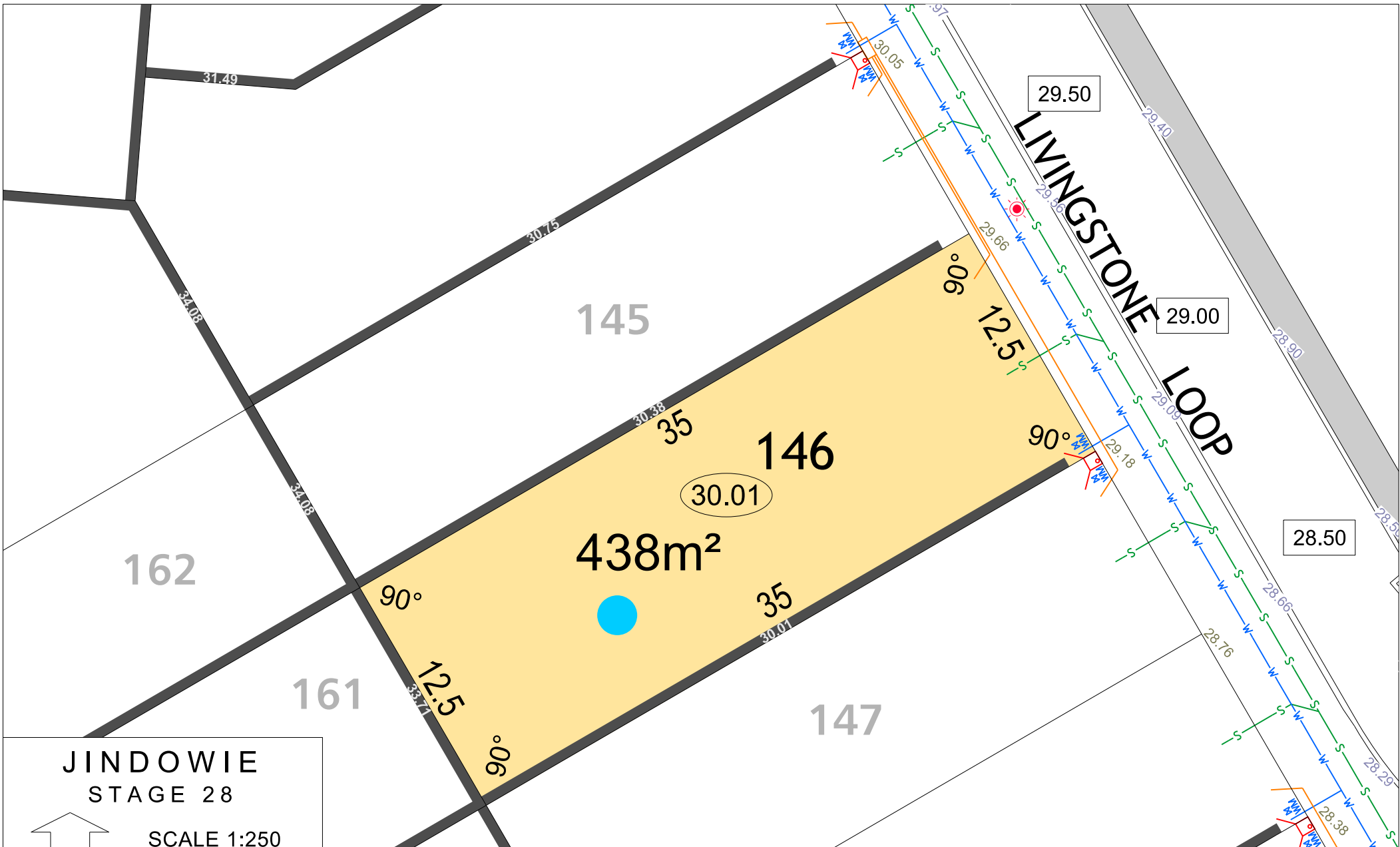


SCALE 1:250

MNG. Ref: 94611lip-411a Date: 23/10/2025
 Depicted information subject to approvals and survey.
 All dimensions and areas are subject to survey. The particulars on this brochure are supplied for Information only and shall not be taken as a representation in any respect on the part of the Vendor or its agent. Authorities should be consulted when services are contained within lot boundaries as building restrictions may apply. All retaining walls and associated easements are shown exaggerated for clarity.

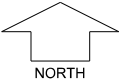
LEGEND

WATER	DRAINAGE	POWER DOME MINI PILLAR	NBN CONNECTION	TOP OF KERB HEIGHT
WATER METER	TRANSFORMER SITE	POWER DOME UNIVERSAL PILLAR	LOTS SUBJECT TO NOISE ATTENUATION	SPOT LEVEL
WATER VALVE	RETAINING WALL & HEIGHT	STREETLIGHTS	BUSHFIRE ATTACK LEVEL	PAD LEVEL
WATER HYDRANT	1.8M NOISE WALL ON RETAINING WALL & HEIGHT	GARAGE LOCATION	ROAD LEVEL	ROAD LEVEL
ACCESS RESTRICTION	REVERSE RETAINING WALL & HEIGHT	BAL 12.5	BAL 19	BAL 29
		BAL 40	APZ SETBACK	SEWER / MANHOLE






























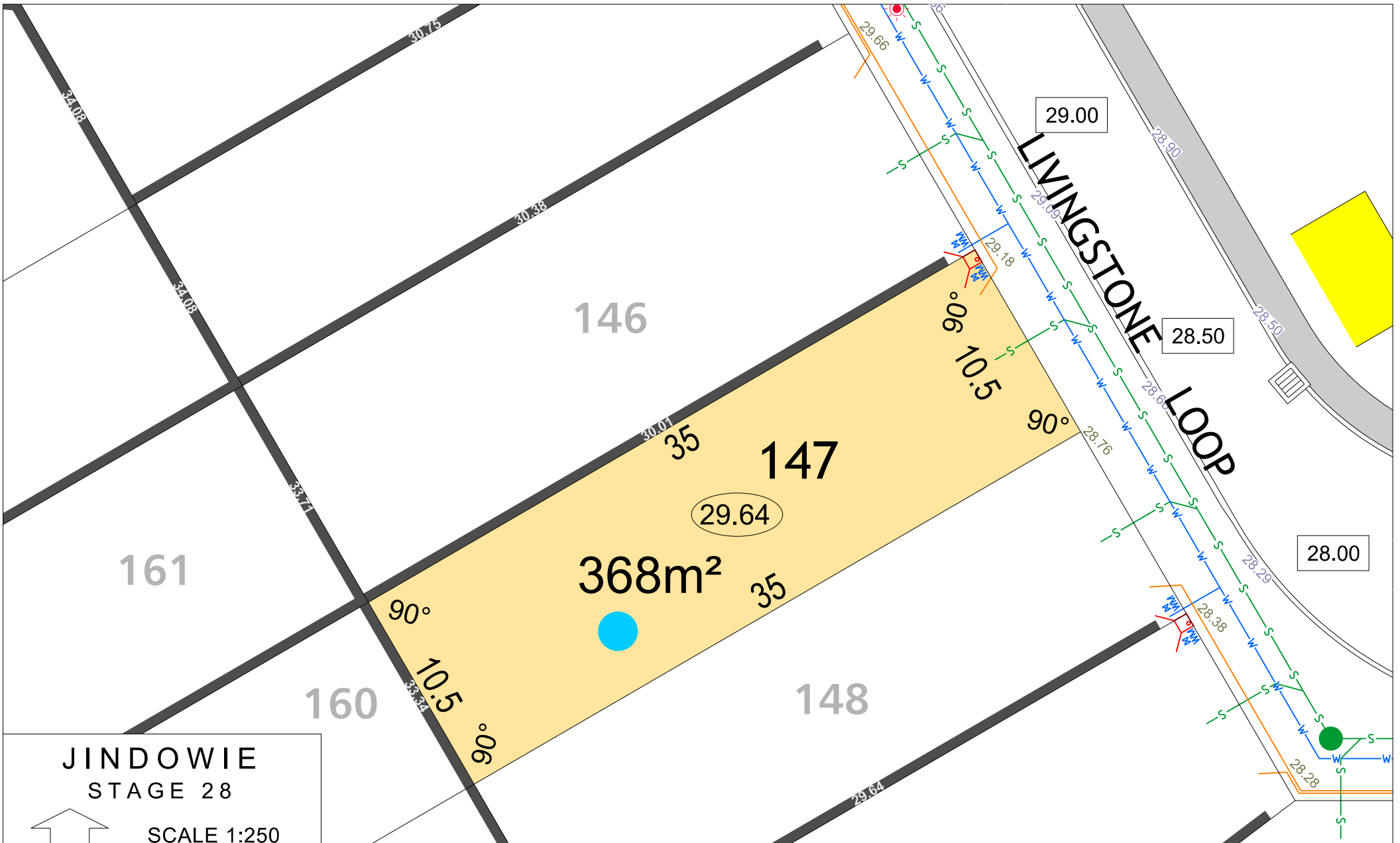
**JINDOWIE
STAGE 28**

SCALE 1:250

 NORTH

MNG. Ref: 94611ip-411a Date: 23/10/2025
 Depicted information subject to approvals and survey.
 All dimensions and areas are subject to survey. The particulars on this brochure are supplied for Information only and shall not be taken as a representation in any respect on the part of the Vendor or its agent. Authorities should be consulted when services are contained within lot boundaries as building restrictions may apply. All retaining walls and associated easements are shown exaggerated for clarity.

LEGEND	
	WATER
	WATER METER
	WATER VALVE
	WATER HYDRANT
	ACCESS RESTRICTION
	DRAINAGE
	TRANSFORMER SITE
	RETAINING WALL & HEIGHT
	1.8M NOISE WALL ON RETAINING WALL & HEIGHT
	REVERSE RETAINING WALL & HEIGHT
	POWER DOME MINI PILLAR
	POWER DOME UNIVERSAL PILLAR
	STREETLIGHTS
	GARAGE LOCATION
	NBN CONNECTION
	LOTS SUBJECT TO NOISE ATTENUATION
	BUSHFIRE ATTACK LEVEL
	BAL 12.5
	BAL 19
	BAL 29
	BAL 40
	APZ SETBACK
	TOP OF KERB HEIGHT
	SPOT LEVEL
	PAD LEVEL
	ROAD LEVEL
	SEWER / MANHOLE



**JINDOWIE
STAGE 28**

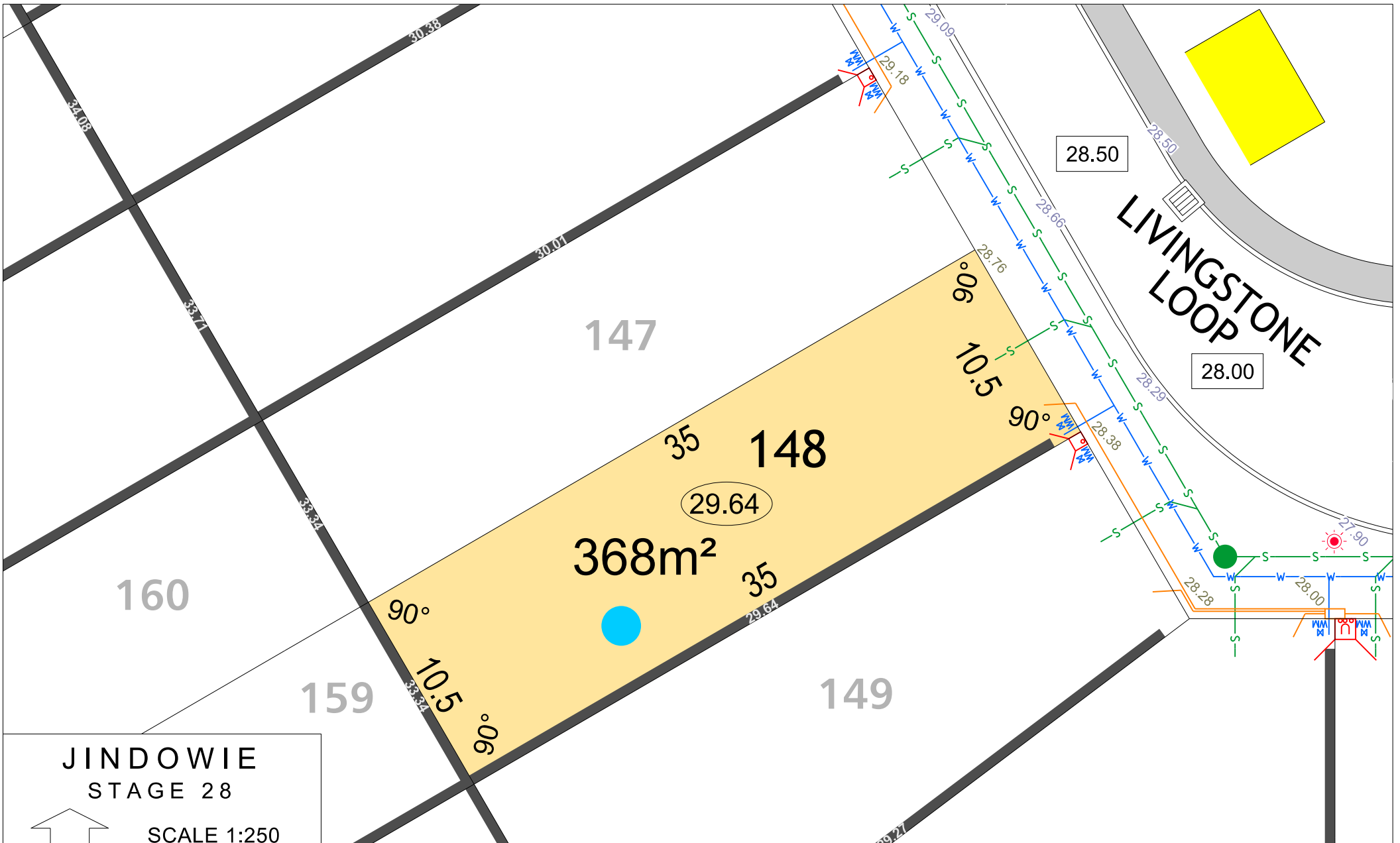
SCALE 1:250

NORTH

MNG. Ref: 94611lip-411a Date: 23/10/2025

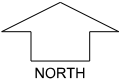
Depicted information subject to approvals and survey.
 All dimensions and areas are subject to survey. The particulars on this brochure are supplied for Information only and shall not be taken as a representation in any respect on the part of the Vendor or its agent. Authorities should be consulted when services are contained within lot boundaries as building restrictions may apply. All retaining walls and associated easements are shown exaggerated for clarity.

LEGEND	
	WATER
	WATER METER
	WATER VALVE
	WATER HYDRANT
	ACCESS RESTRICTION
	DRAINAGE
	TRANSFORMER SITE
	RETAINING WALL & HEIGHT
	1.8M NOISE WALL ON RETAINING WALL & HEIGHT
	REVERSE RETAINING WALL & HEIGHT
	POWER DOME MINI PILLAR
	POWER DOME UNIVERSAL PILLAR
	STREETLIGHTS
	GARAGE LOCATION
	NBN CONNECTION
	LOTS SUBJECT TO NOISE ATTENUATION
	BUSHFIRE ATTACK LEVEL
	BAL 19
	BAL 29
	BAL 40
	APZ SETBACK
	TOP OF KERB HEIGHT
	SPOT LEVEL
	PAD LEVEL
	ROAD LEVEL
	SEWER / MANHOLE

























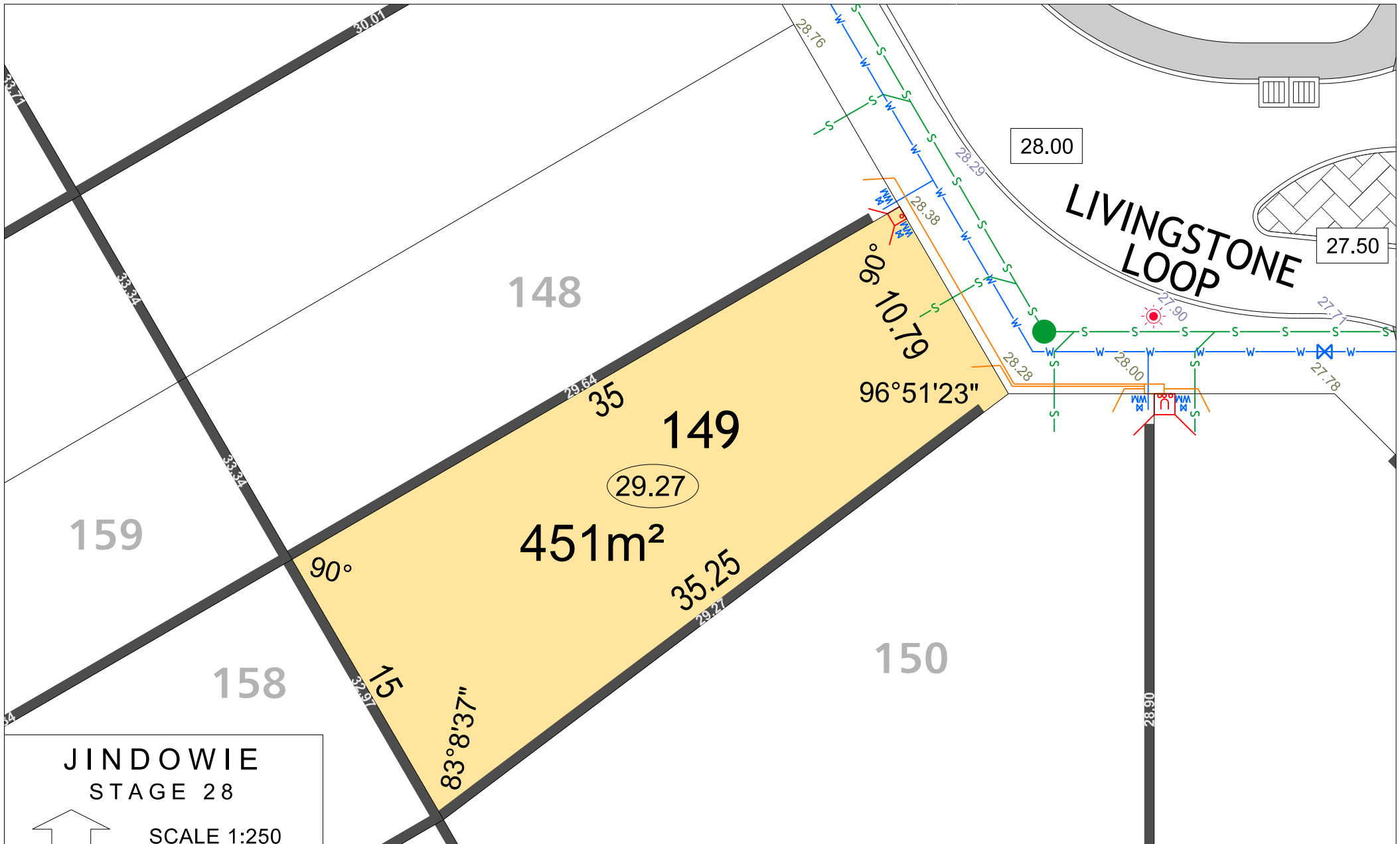
**JINDOWIE
STAGE 28**

SCALE 1:250

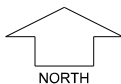
 NORTH

MNG. Ref: 94611lip-411a Date: 23/10/2025
 Depicted information subject to approvals and survey.
 All dimensions and areas are subject to survey. The particulars on this brochure are supplied for Information only and shall not be taken as a representation in any respect on the part of the Vendor or its agent. Authorities should be consulted when services are contained within lot boundaries as building restrictions may apply. All retaining walls and associated easements are shown exaggerated for clarity.

LEGEND		DRAINAGE		POWER DOME		NBN CONNECTION		TOP OF KERB HEIGHT	
 WATER	 TRANSFORMER SITE	 POWER DOME MINI PILLAR	 NBN CONNECTION	 TOP OF KERB HEIGHT					
 WATER METER	 RETAINING WALL & HEIGHT	 POWER DOME UNIVERSAL PILLAR	 LOTS SUBJECT TO NOISE ATTENUATION	 SPOT LEVEL					
 WATER VALVE	 1.8M NOISE WALL ON RETAINING WALL & HEIGHT	 STREETLIGHTS	 BUSHFIRE ATTACK LEVEL	 PAD LEVEL					
 WATER HYDRANT	 REVERSE RETAINING WALL & HEIGHT	 GARAGE LOCATION	 APZ SETBACK	 ROAD LEVEL					
 ACCESS RESTRICTION				 SEWER / MANHOLE					



JINDOWIE STAGE 28

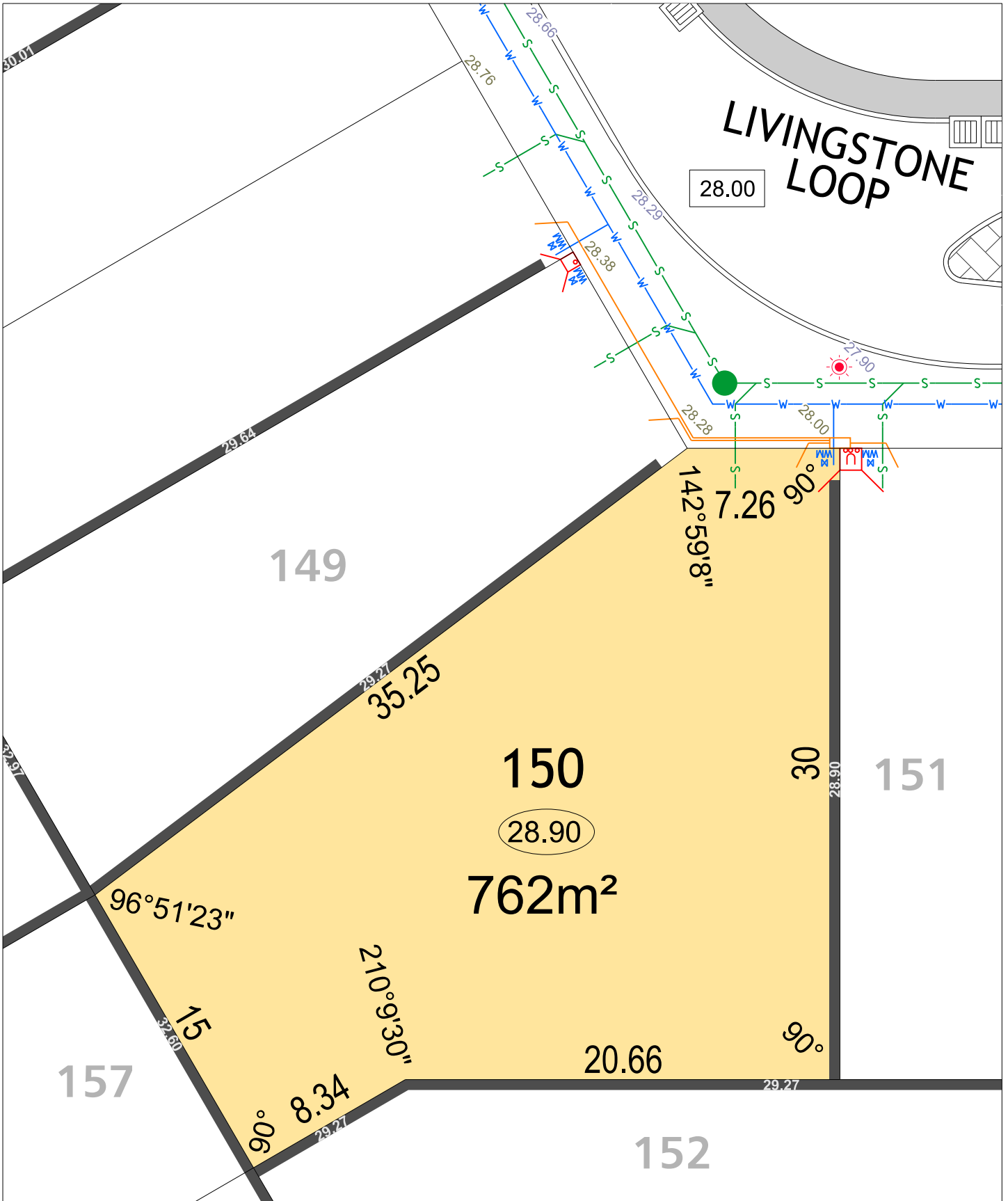


SCALE 1:250

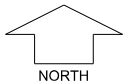
MNG. Ref: 94611lip-411a Date: 23/10/2025
 Depicted information subject to approvals and survey.
 All dimensions and areas are subject to survey. The particulars on this brochure are supplied for Information only and shall not be taken as a representation in any respect on the part of the Vendor or its agent. Authorities should be consulted when services are contained within lot boundaries as building restrictions may apply. All retaining walls and associated easements are shown exaggerated for clarity.

LEGEND

WATER	DRAINAGE	POWER DOME MINI PILLAR	NBN CONNECTION	TOP OF KERB HEIGHT
WATER METER	TRANSFORMER SITE	POWER DOME UNIVERSAL PILLAR	LOTS SUBJECT TO NOISE ATTENUATION	SPOT LEVEL
WATER VALVE	RETAINING WALL & HEIGHT	STREETLIGHTS	BUSHFIRE ATTACK LEVEL	PAD LEVEL
WATER HYDRANT	1.8M NOISE WALL ON RETAINING WALL & HEIGHT	GARAGE LOCATION	BAL 12.5 BAL 19 BAL 29 BAL 40 APZ SETBACK	ROAD LEVEL
ACCESS RESTRICTION	REVERSE RETAINING WALL & HEIGHT			SEWER / MANHOLE



JINDOWIE STAGE 28



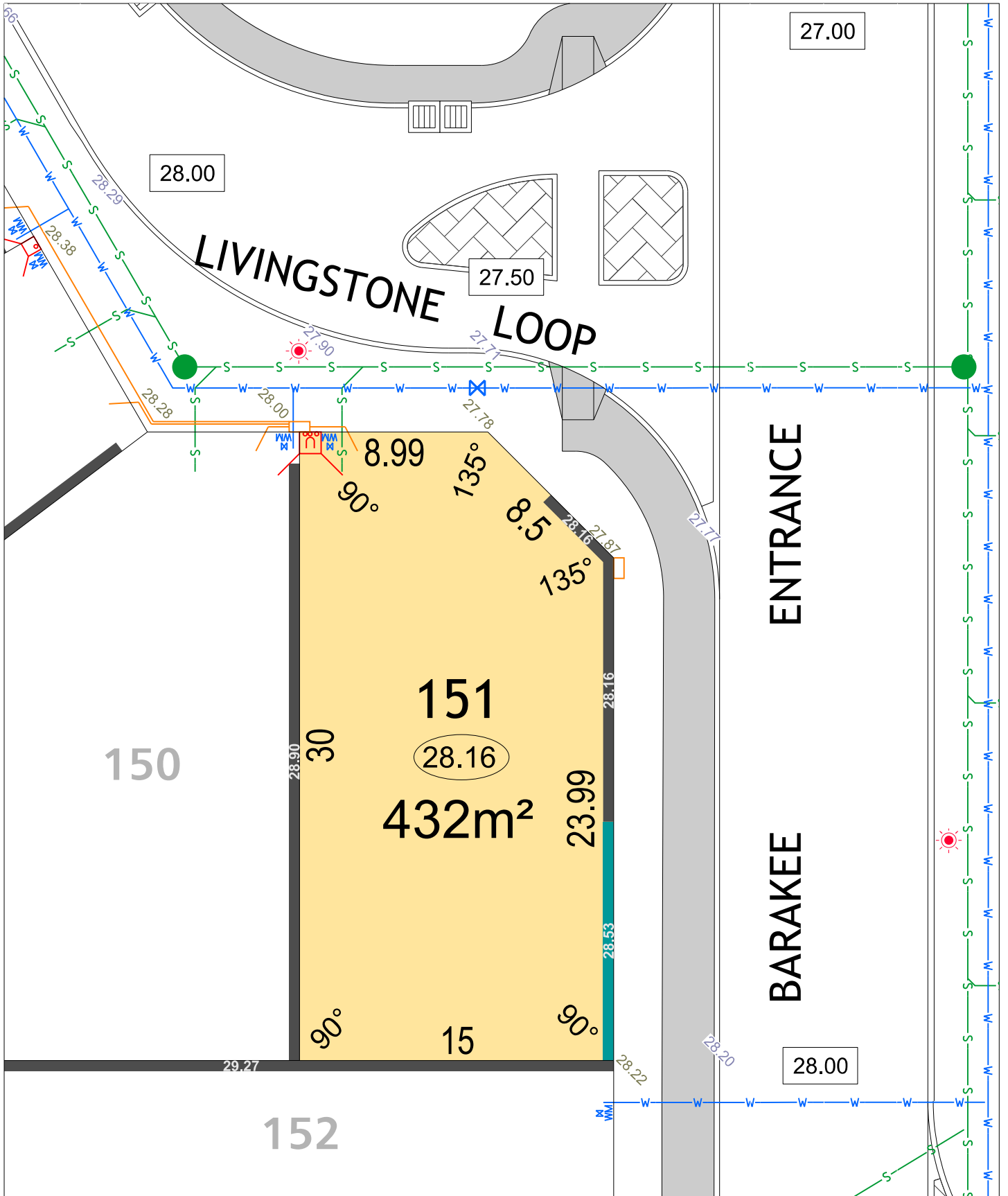
SCALE 1:250

MNG. Ref: 94611lip-411a Date: 23/10/2025
 Depicted information subject to approvals and survey.
 All dimensions and areas are subject to survey. The particulars on this brochure are supplied for Information only and shall not be taken as a representation in any respect on the part of the Vendor or its agent. Authorities should be consulted when services are contained within lot boundaries as building restrictions may apply. All retaining walls and associated easements are shown exaggerated for clarity.

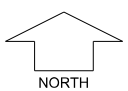
LEGEND

- | | | | | | |
|--|--------------------|--|--|--|-----------------------------------|
| | WATER | | POWER DOME - MINI PILLAR | | 26.80 TOP OF KERB HIEGHT |
| | WATER METER | | POWER DOME - UNIVERSAL PILLAR | | 26.16 SPOT LEVEL |
| | WATER VALVE | | STREETLIGHTS | | 26.32 PAD LEVEL |
| | WATER HYDRANT | | TRANSFORMER SITE | | 25.40 ROAD LEVEL |
| | SEWER / MANHOLE | | 1.8M NOISE WALL ON RETAINING WALL & HEIGHT | | NBN CONNECTION |
| | DRAINAGE | | RETAINING WALL & HEIGHT | | LOTS SUBJECT TO NOISE ATTENUATION |
| | GARAGE LOCATION | | REVERSE RETAINING WALL & HEIGHT | | BUSHFIRE ATTACK LEVEL |
| | ACCESS RESTRICTION | | | | |

BAL 12.5 BAL 19 BAL 29 BAL 40 APZ SETBACK



JINDOWIE STAGE 28

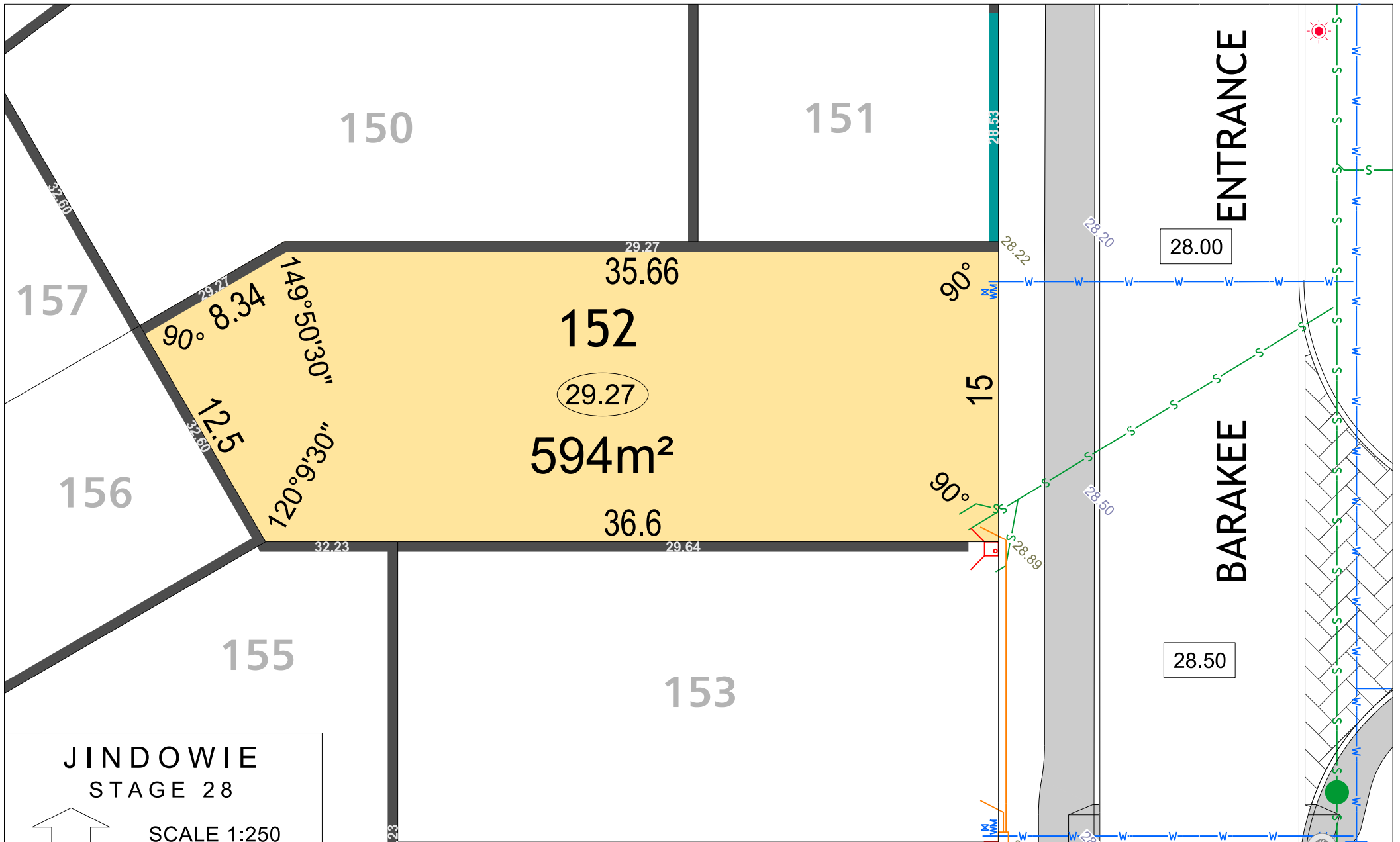


SCALE 1:250

MNG. Ref: 94611ip-411a Date: 23/10/2025
 Depicted information subject to approvals and survey. All dimensions and areas are subject to survey. The particulars on this brochure are supplied for Information only and shall not be taken as a representation in any respect on the part of the Vendor or its agent. Authorities should be consulted when services are contained within lot boundaries as building restrictions may apply. All retaining walls and associated easements are shown exaggerated for clarity.

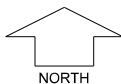
LEGEND

- WATER
- WATER METER
- WATER VALVE
- WATER HYDRANT
- SEWER / MANHOLE
- DRAINAGE
- GARAGE LOCATION
- ACCESS RESTRICTION
- POWER DOME - MINI PILLAR
- POWER DOME - UNIVERSAL PILLAR
- STREETLIGHTS
- TRANSFORMER SITE
- 1.8M NOISE WALL ON RETAINING WALL & HEIGHT
- RETAINING WALL & HEIGHT
- REVERSE RETAINING WALL & HEIGHT
- TOP OF KERB HIEGHT
- SPOT LEVEL
- PAD LEVEL
- ROAD LEVEL
- NBN CONNECTION
- LOTS SUBJECT TO NOISE ATTENUATION
- BUSHFIRE ATTACK LEVEL BAL 12.5
- BUSHFIRE ATTACK LEVEL BAL 19
- BUSHFIRE ATTACK LEVEL BAL 29
- BUSHFIRE ATTACK LEVEL BAL 40
- APZ SETBACK



JINDOWIE STAGE 28

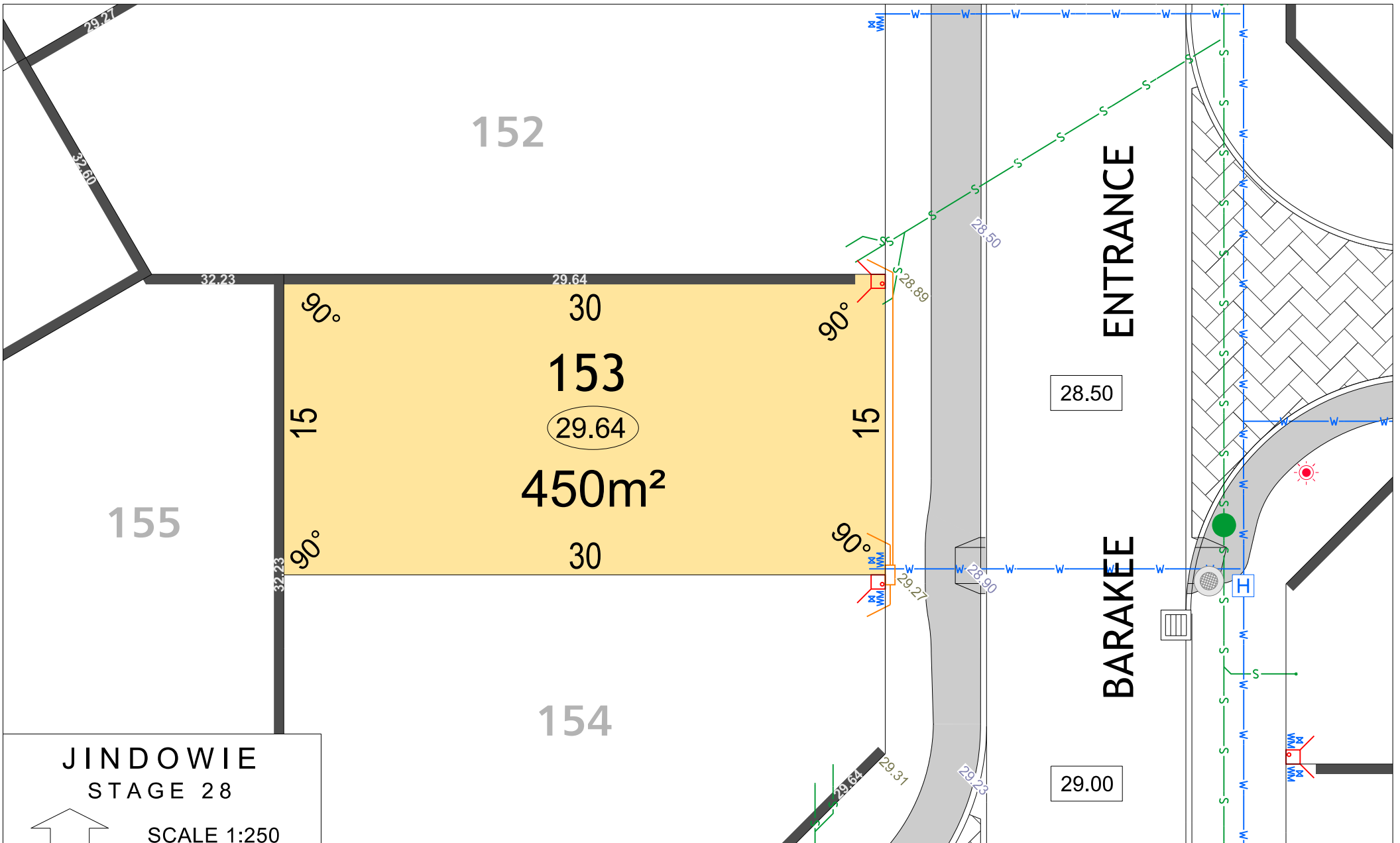
SCALE 1:250



MNG. Ref: 94611ip-411a Date: 23/10/2025
 Depicted information subject to approvals and survey.
 All dimensions and areas are subject to survey. The particulars on this brochure are supplied for Information only and shall not be taken as a representation in any respect on the part of the Vendor or its agent. Authorities should be consulted when services are contained within lot boundaries as building restrictions may apply. All retaining walls and associated easements are shown exaggerated for clarity.

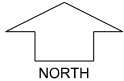
LEGEND

- | | | | | |
|--------------------|--|-----------------------------|-----------------------------------|--------------------|
| WATER | DRAINAGE | POWER DOME MINI PILLAR | NBN CONNECTION | TOP OF KERB HEIGHT |
| WATER METER | TRANSFORMER SITE | POWER DOME UNIVERSAL PILLAR | LOTS SUBJECT TO NOISE ATTENUATION | SPOT LEVEL |
| WATER VALVE | RETAINING WALL & HEIGHT 26.54 | STREETLIGHTS | BUSHFIRE ATTACK LEVEL | PAD LEVEL |
| WATER HYDRANT | 1.8M NOISE WALL ON RETAINING WALL & HEIGHT 26.54 | GARAGE LOCATION | BAL 12.5 | ROAD LEVEL |
| ACCESS RESTRICTION | REVERSE RETAINING WALL & HEIGHT 26.54 | | BAL 19 | SEWER / MANHOLE |
| | | | BAL 29 | |
| | | | BAL 40 | |
| | | | APZ SETBACK | |






























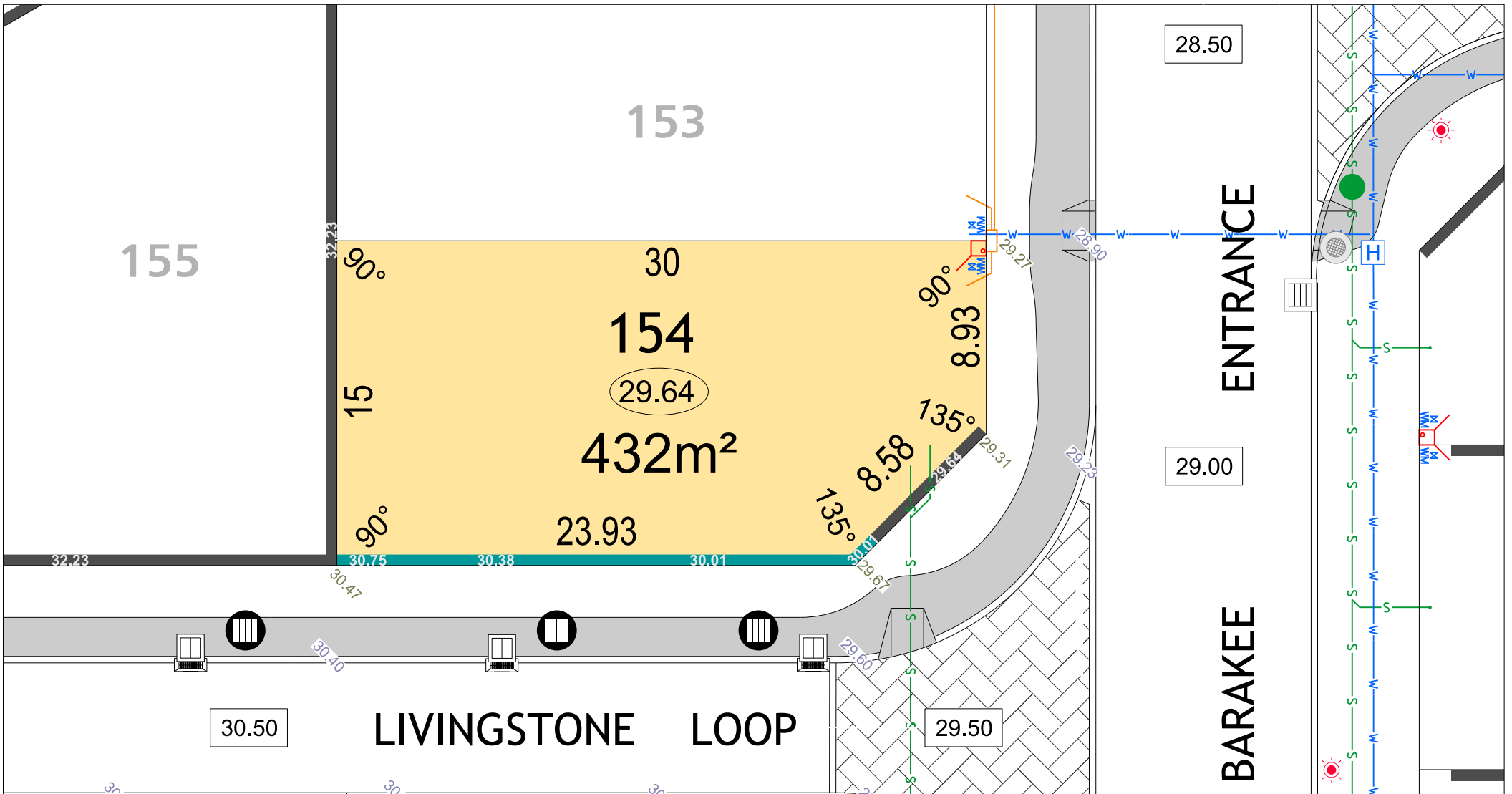
**JINDOWIE
STAGE 28**

SCALE 1:250

 NORTH

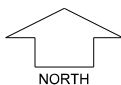
MNG. Ref: 94611ip-411a Date: 23/10/2025
 Depicted information subject to approvals and survey.
 All dimensions and areas are subject to survey. The particulars on this brochure are supplied for Information only and shall not be taken as a representation in any respect on the part of the Vendor or its agent. Authorities should be consulted when services are contained within lot boundaries as building restrictions may apply. All retaining walls and associated easements are shown exaggerated for clarity.

LEGEND	
	WATER
	WATER METER
	WATER VALVE
	WATER HYDRANT
	ACCESS RESTRICTION
	DRAINAGE
	TRANSFORMER SITE
	RETAINING WALL & HEIGHT
	1.8M NOISE WALL ON RETAINING WALL & HEIGHT
	REVERSE RETAINING WALL & HEIGHT
	POWER DOME MINI PILLAR
	POWER DOME UNIVERSAL PILLAR
	STREETLIGHTS
	GARAGE LOCATION
	NBN CONNECTION
	LOTS SUBJECT TO NOISE ATTENUATION
	BUSHFIRE ATTACK LEVEL
	BAL 12.5
	BAL 19
	BAL 29
	BAL 40
	APZ SETBACK
	TOP OF KERB HEIGHT
	SPOT LEVEL
	PAD LEVEL
	ROAD LEVEL
	SEWER / MANHOLE



**JINDOWIE
STAGE 28**

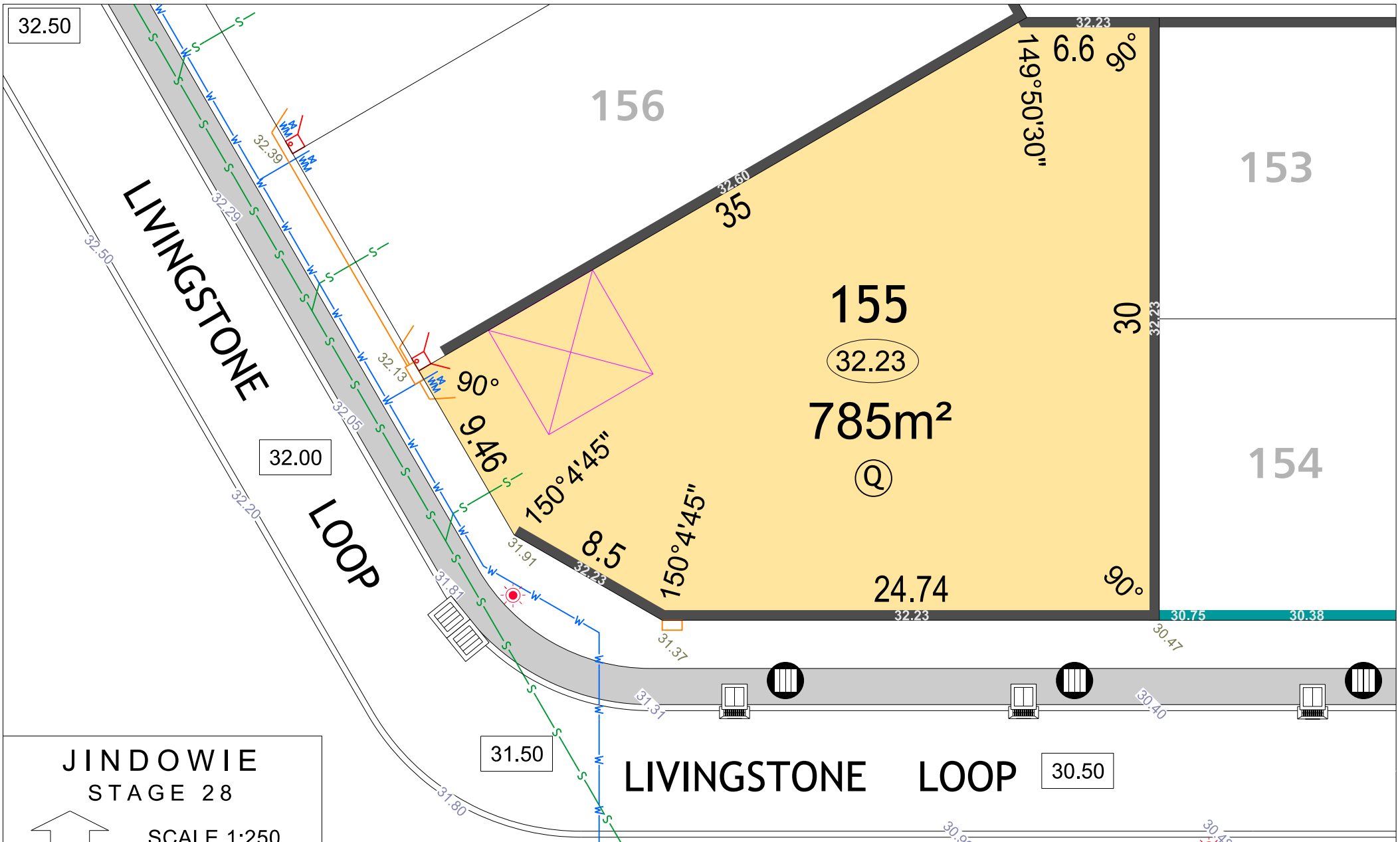
SCALE 1:250



MNG. Ref: 94611lip-411a Date: 23/10/2025
 Depicted information subject to approvals and survey.
 All dimensions and areas are subject to survey. The particulars on this brochure are supplied for Information only and shall not be taken as a representation in any respect on the part of the Vendor or its agent. Authorities should be consulted when services are contained within lot boundaries as building restrictions may apply. All retaining walls and associated easements are shown exaggerated for clarity.


LEGEND

- | | | | | |
|--------------------|--|-----------------------------|-----------------------------------|--------------------|
| WATER | DRAINAGE | POWER DOME MINI PILLAR | NBN CONNECTION | TOP OF KERB HEIGHT |
| WATER METER | RETAINING WALL & HEIGHT | POWER DOME UNIVERSAL PILLAR | LOTS SUBJECT TO NOISE ATTENUATION | SPOT LEVEL |
| WATER VALVE | 1.8M NOISE WALL ON RETAINING WALL & HEIGHT | STREETLIGHTS | BUSHFIRE ATTACK LEVEL | PAD LEVEL |
| WATER HYDRANT | REVERSE RETAINING WALL & HEIGHT | GARAGE LOCATION | BAL 12.5 | ROAD LEVEL |
| ACCESS RESTRICTION | | | BAL 19 | |
| | | | BAL 29 | |
| | | | BAL 40 | |
| | | | APZ SETBACK | |






























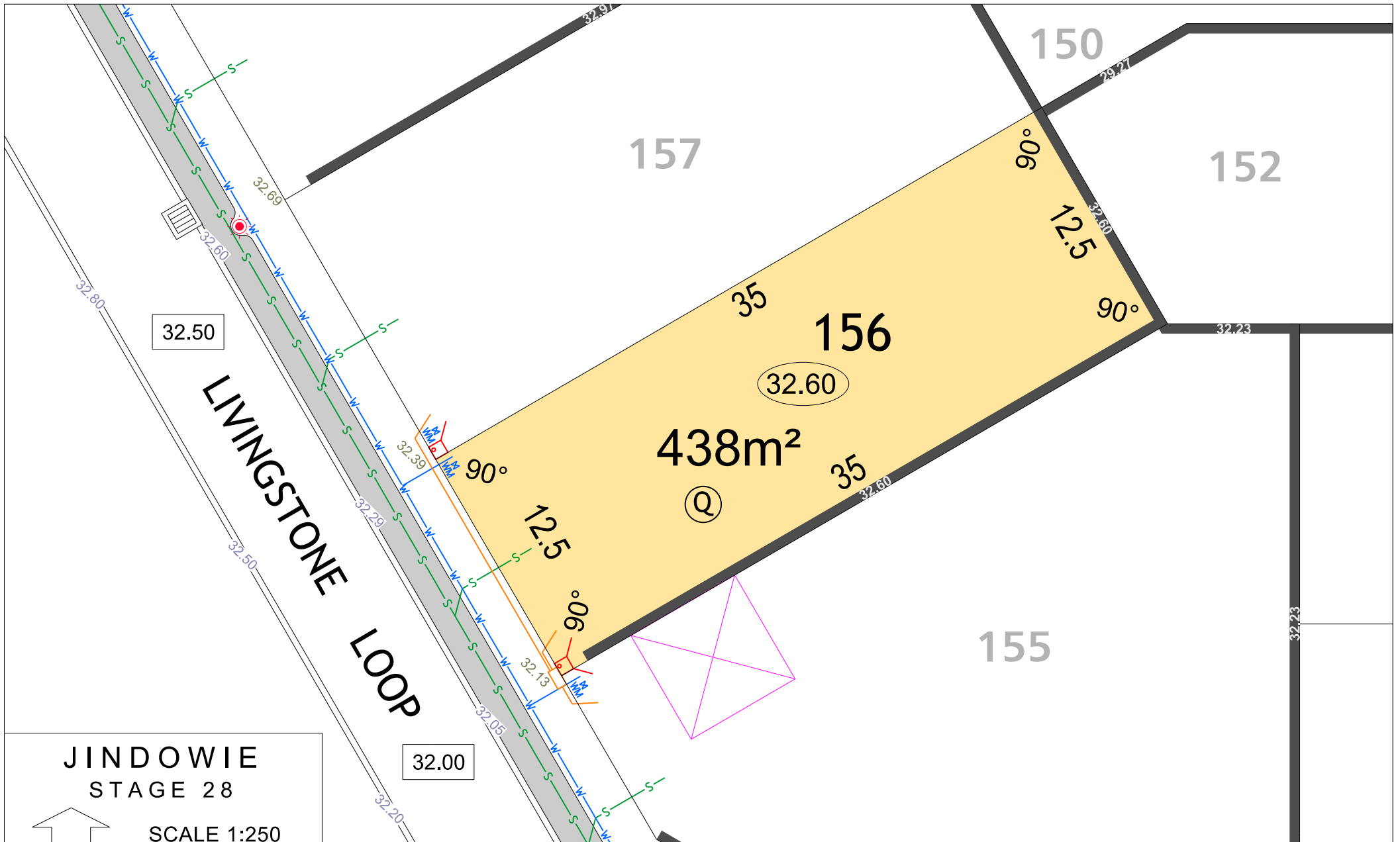
**JINDOWIE
STAGE 28**

SCALE 1:250

 NORTH

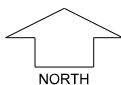
MNG. Ref: 94611lip-411a Date: 23/10/2025
 Depicted information subject to approvals and survey.
 All dimensions and areas are subject to survey. The particulars on this brochure are supplied for Information only and shall not be taken as a representation in any respect on the part of the Vendor or its agent. Authorities should be consulted when services are contained within lot boundaries as building restrictions may apply. All retaining walls and associated easements are shown exaggerated for clarity.

LEGEND	
	WATER
	WATER METER
	WATER VALVE
	WATER HYDRANT
	ACCESS RESTRICTION
	DRAINAGE
	TRANSFORMER SITE
	RETAINING WALL & HEIGHT
	1.8M NOISE WALL ON RETAINING WALL & HEIGHT
	REVERSE RETAINING WALL & HEIGHT
	POWER DOME MINI PILLAR
	POWER DOME UNIVERSAL PILLAR
	STREETLIGHTS
	GARAGE LOCATION
	NBN CONNECTION
	LOTS SUBJECT TO NOISE ATTENUATION
	BUSHFIRE ATTACK LEVEL
	BAL 12.5
	BAL 19
	BAL 29
	BAL 40
	APZ SETBACK
	SEWER / MANHOLE
	TOP OF KERB HEIGHT
	SPOT LEVEL
	PAD LEVEL
	ROAD LEVEL



JINDOWIE STAGE 28

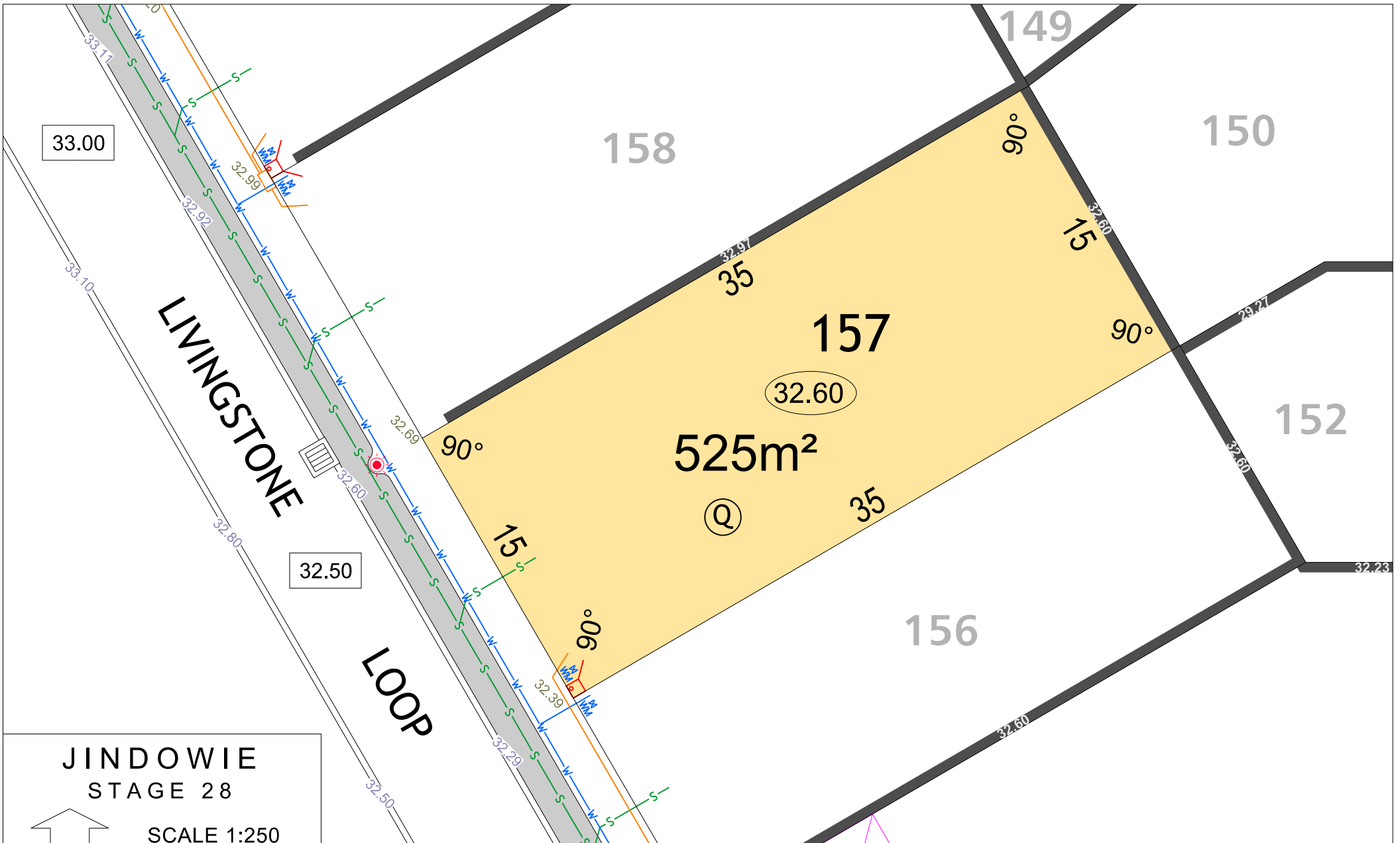
SCALE 1:250



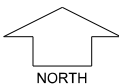
MNG. Ref: 94611ip-411a Date: 23/10/2025
 Depicted information subject to approvals and survey.
 All dimensions and areas are subject to survey. The particulars on this brochure are supplied for Information only and shall not be taken as a representation in any respect on the part of the Vendor or its agent. Authorities should be consulted when services are contained within lot boundaries as building restrictions may apply. All retaining walls and associated easements are shown exaggerated for clarity.

LEGEND

WATER	DRAINAGE	POWER DOME MINI PILLAR	NBN CONNECTION	TOP OF KERB HEIGHT
WATER METER	TRANSFORMER SITE	POWER DOME UNIVERSAL PILLAR	LOTS SUBJECT TO NOISE ATTENUATION	SPOT LEVEL
WATER VALVE	RETAINING WALL & HEIGHT	STREETLIGHTS	PAD LEVEL	ROAD LEVEL
WATER HYDRANT	1.8M NOISE WALL ON RETAINING WALL & HEIGHT	GARAGE LOCATION	BAL 12.5	SEWER / MANHOLE
ACCESS RESTRICTION	REVERSE RETAINING WALL & HEIGHT	BAL 19	BAL 29	BAL 40
		APZ SETBACK		



JINDOWIE STAGE 28

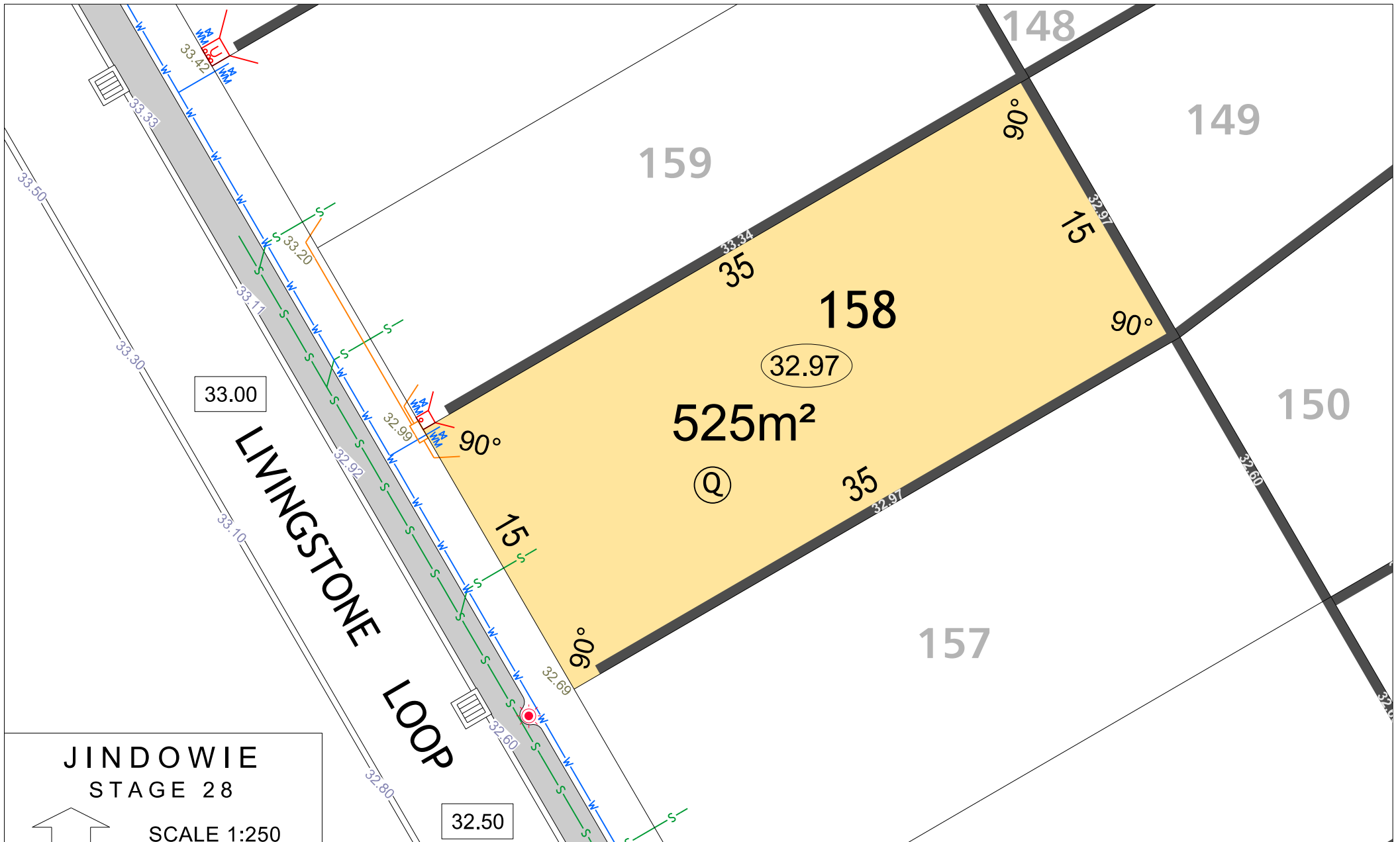


SCALE 1:250

MNG. Ref: 94611ip-411a Date: 23/10/2025
 Depicted information subject to approvals and survey.
 All dimensions and areas are subject to survey. The particulars on this brochure are supplied for Information only and shall not be taken as a representation in any respect on the part of the Vendor or its agent. Authorities should be consulted when services are contained within lot boundaries as building restrictions may apply. All retaining walls and associated easements are shown exaggerated for clarity.

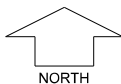
LEGEND

WATER	DRAINAGE	POWER DOME MINI PILLAR	NBN CONNECTION	TOP OF KERB HEIGHT
WATER METER	TRANSFORMER SITE	POWER DOME UNIVERSAL PILLAR	LOTS SUBJECT TO NOISE ATTENUATION	SPOT LEVEL
WATER VALVE	RETAINING WALL & HEIGHT	STREETLIGHTS	PAD LEVEL	ROAD LEVEL
WATER HYDRANT	1.8M NOISE WALL ON RETAINING WALL & HEIGHT	GARAGE LOCATION	BAL 12.5	SEWER / MANHOLE
ACCESS RESTRICTION	REVERSE RETAINING WALL & HEIGHT	BAL 29	BAL 40	
		APZ SETBACK		



**JINDOWIE
STAGE 28**

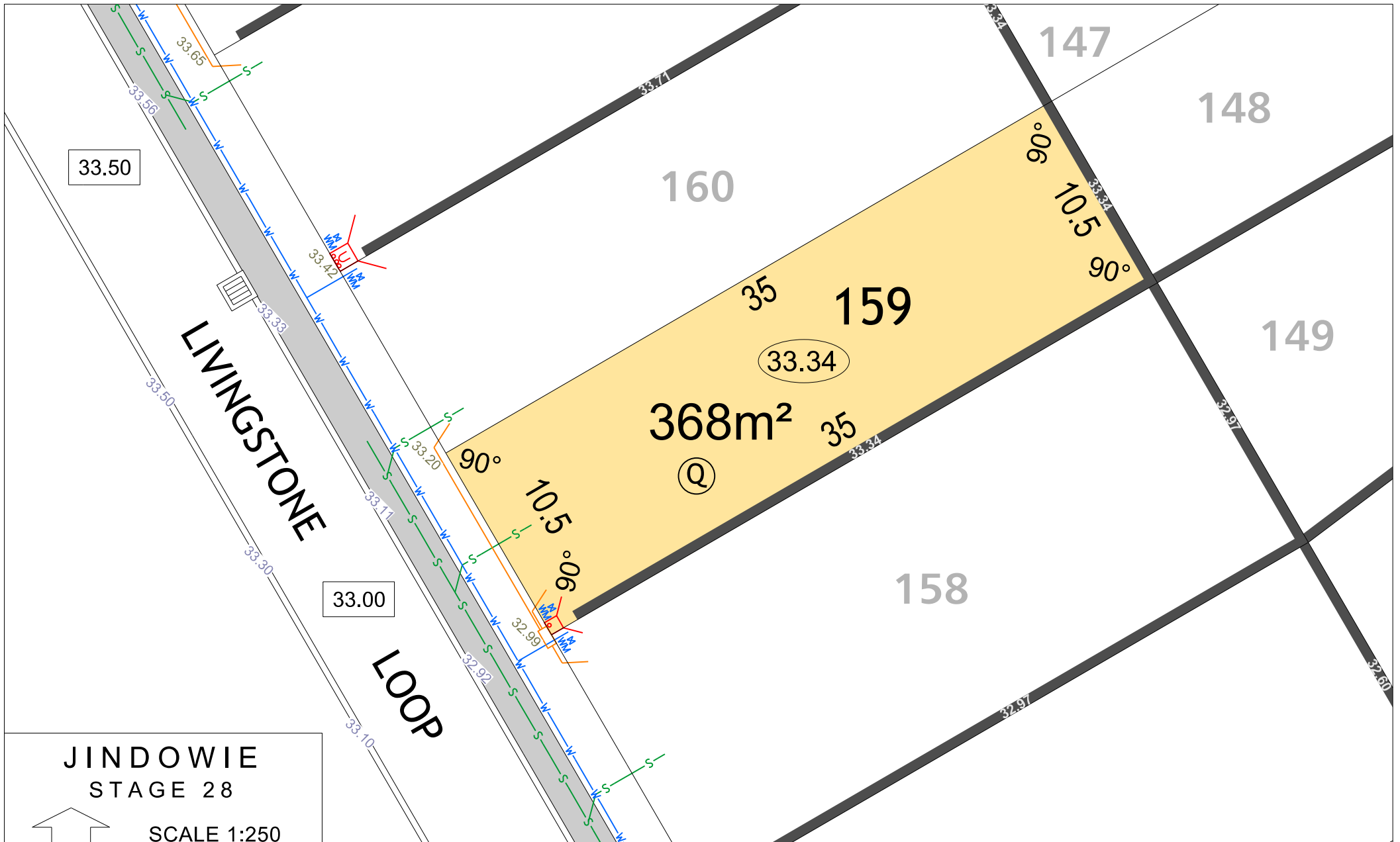
SCALE 1:250



MNG. Ref: 94611ip-411a Date: 23/10/2025
 Depicted information subject to approvals and survey.
 All dimensions and areas are subject to survey. The particulars on this brochure are supplied for Information only and shall not be taken as a representation in any respect on the part of the Vendor or its agent. Authorities should be consulted when services are contained within lot boundaries as building restrictions may apply. All retaining walls and associated easements are shown exaggerated for clarity.

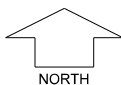
LEGEND

WATER	DRAINAGE	POWER DOME MINI PILLAR	NBN CONNECTION	TOP OF KERB HEIGHT
WATER METER	TRANSFORMER SITE	POWER DOME UNIVERSAL PILLAR	LOTS SUBJECT TO NOISE ATTENUATION	SPOT LEVEL
WATER VALVE	RETAINING WALL & HEIGHT	STREETLIGHTS	PAD LEVEL	ROAD LEVEL
WATER HYDRANT	1.8M NOISE WALL ON RETAINING WALL & HEIGHT	GARAGE LOCATION	BAL 12.5	SEWER / MANHOLE
ACCESS RESTRICTION	REVERSE RETAINING WALL & HEIGHT	BAL 19	BAL 29	BAL 40
		APZ SETBACK		



JINDOWIE STAGE 28

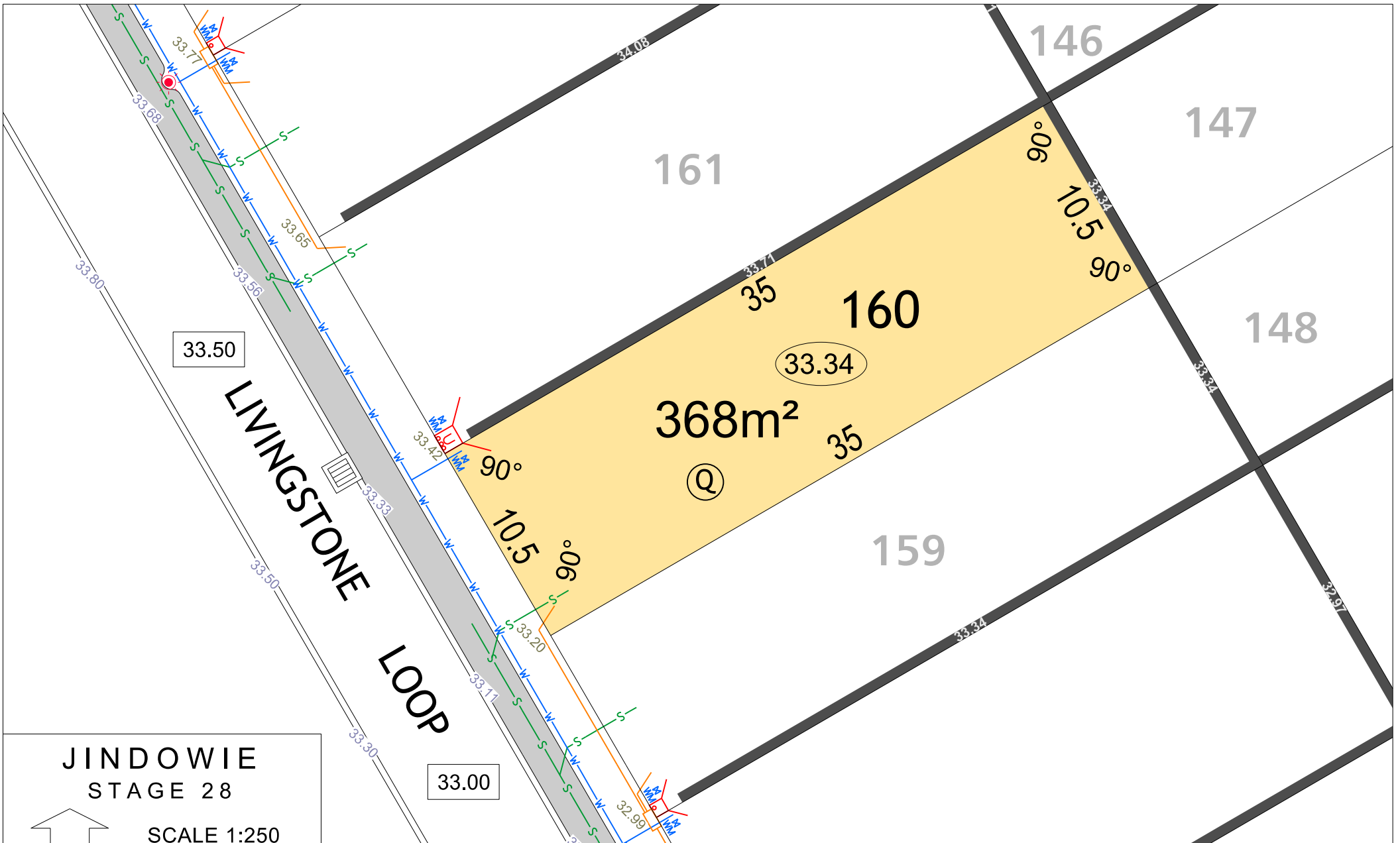
SCALE 1:250



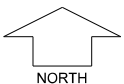
MNG. Ref: 94611lip-411a Date: 23/10/2025
 Depicted information subject to approvals and survey.
 All dimensions and areas are subject to survey. The particulars on this brochure are supplied for Information only and shall not be taken as a representation in any respect on the part of the Vendor or its agent. Authorities should be consulted when services are contained within lot boundaries as building restrictions may apply. All retaining walls and associated easements are shown exaggerated for clarity.

LEGEND

- | | | | | |
|--------------------|--|-----------------------------|-----------------------------------|--------------------|
| WATER | DRAINAGE | POWER DOME MINI PILLAR | NBN CONNECTION | TOP OF KERB HEIGHT |
| WATER METER | TRANSFORMER SITE | POWER DOME UNIVERSAL PILLAR | LOTS SUBJECT TO NOISE ATTENUATION | SPOT LEVEL |
| WATER VALVE | RETAINING WALL & HEIGHT | STREETLIGHTS | PAD LEVEL | ROAD LEVEL |
| WATER HYDRANT | 1.8M NOISE WALL ON RETAINING WALL & HEIGHT | GARAGE LOCATION | BAL 12.5 | SEWER / MANHOLE |
| ACCESS RESTRICTION | REVERSE RETAINING WALL & HEIGHT | BAL 19 | BAL 29 | |
| | | BAL 40 | APZ SETBACK | |



JINDOWIE STAGE 28

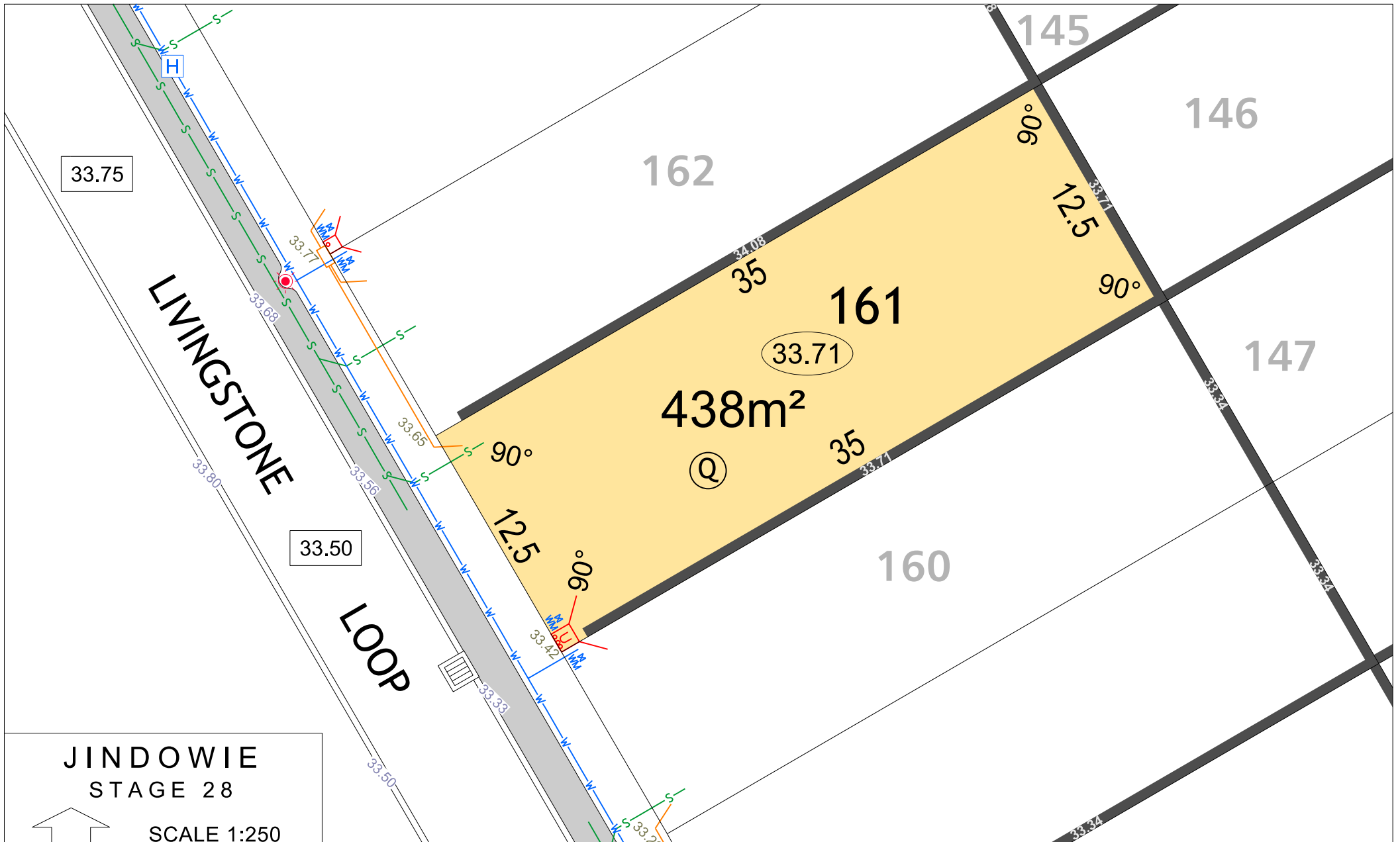


SCALE 1:250

MNG. Ref: 94611lip-411a Date: 23/10/2025
 Depicted information subject to approvals and survey.
 All dimensions and areas are subject to survey. The particulars on this brochure are supplied for Information only and shall not be taken as a representation in any respect on the part of the Vendor or its agent. Authorities should be consulted when services are contained within lot boundaries as building restrictions may apply. All retaining walls and associated easements are shown exaggerated for clarity.

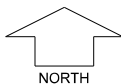
LEGEND

- | | | | | |
|--------------------|--|-----------------------------|-----------------------------------|--------------------|
| WATER | DRAINAGE | POWER DOME MINI PILLAR | NBN CONNECTION | TOP OF KERB HEIGHT |
| WATER METER | TRANSFORMER SITE | POWER DOME UNIVERSAL PILLAR | LOTS SUBJECT TO NOISE ATTENUATION | SPOT LEVEL |
| WATER VALVE | RETAINING WALL & HEIGHT | STREETLIGHTS | PAD LEVEL | ROAD LEVEL |
| WATER HYDRANT | 1.8M NOISE WALL ON RETAINING WALL & HEIGHT | GARAGE LOCATION | BAL 12.5 | SEWER / MANHOLE |
| ACCESS RESTRICTION | REVERSE RETAINING WALL & HEIGHT | BAL 19 | BAL 29 | |
| | | BAL 40 | APZ SETBACK | |



JINDOWIE STAGE 28

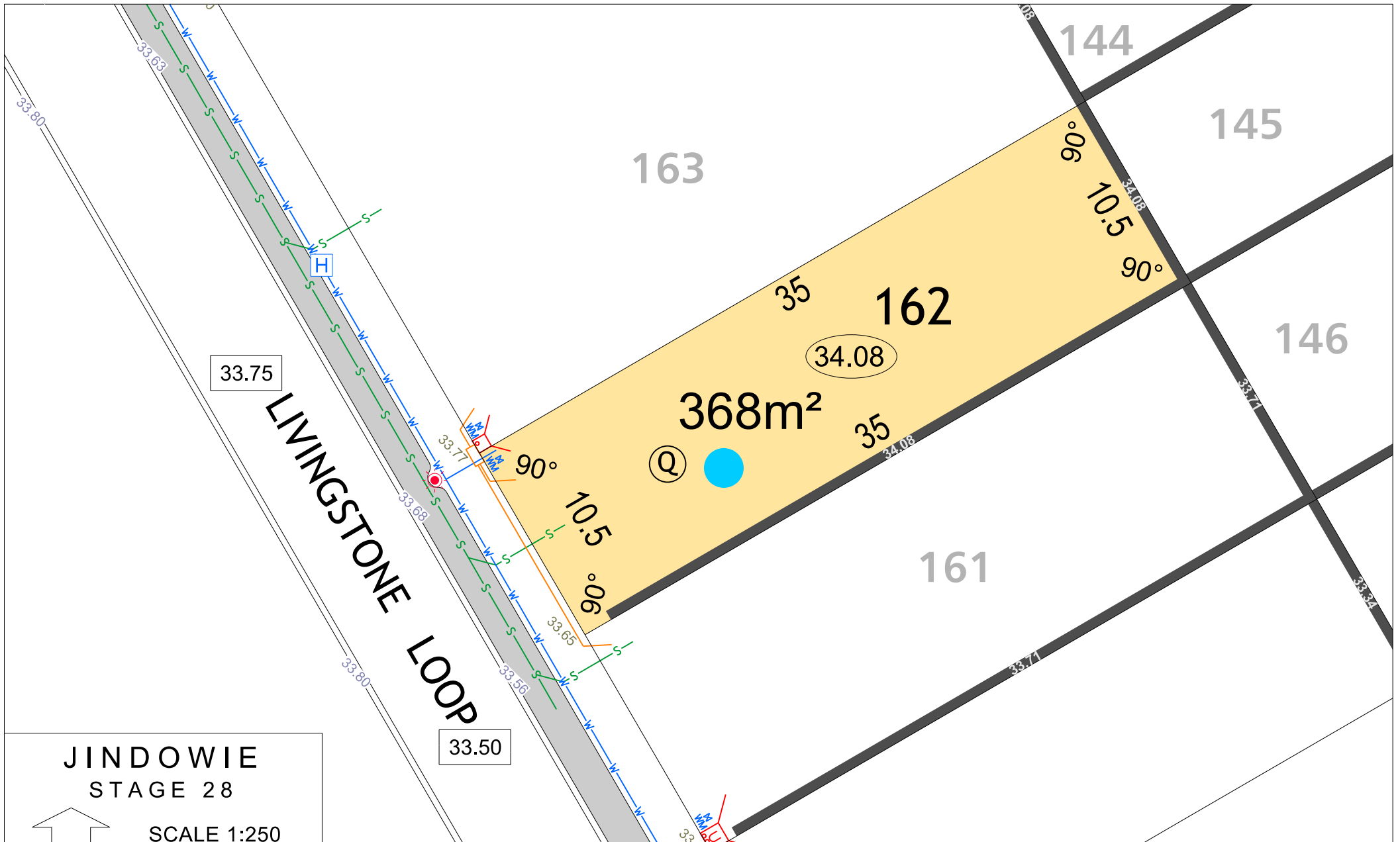
SCALE 1:250



MNG. Ref: 94611lip-411a Date: 23/10/2025
 Depicted information subject to approvals and survey.
 All dimensions and areas are subject to survey. The particulars on this brochure are supplied for Information only and shall not be taken as a representation in any respect on the part of the Vendor or its agent. Authorities should be consulted when services are contained within lot boundaries as building restrictions may apply. All retaining walls and associated easements are shown exaggerated for clarity.

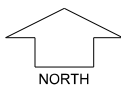
LEGEND

- | | | | | |
|--------------------|--|-----------------------------|-----------------------------------|--------------------|
| WATER | DRAINAGE | POWER DOME MINI PILLAR | NBN CONNECTION | SEWER / MANHOLE |
| WATER METER | TRANSFORMER SITE | POWER DOME UNIVERSAL PILLAR | LOTS SUBJECT TO NOISE ATTENUATION | TOP OF KERB HEIGHT |
| WATER VALVE | RETAINING WALL & HEIGHT | STREETLIGHTS | BUSHFIRE ATTACK LEVEL | SPOT LEVEL |
| WATER HYDRANT | 1.8M NOISE WALL ON RETAINING WALL & HEIGHT | GARAGE LOCATION | BAL 12.5 | PAD LEVEL |
| ACCESS RESTRICTION | REVERSE RETAINING WALL & HEIGHT | | BAL 19 | ROAD LEVEL |
| | | | BAL 29 | |
| | | | BAL 40 | |
| | | | APZ SETBACK | |



JINDOWIE STAGE 28

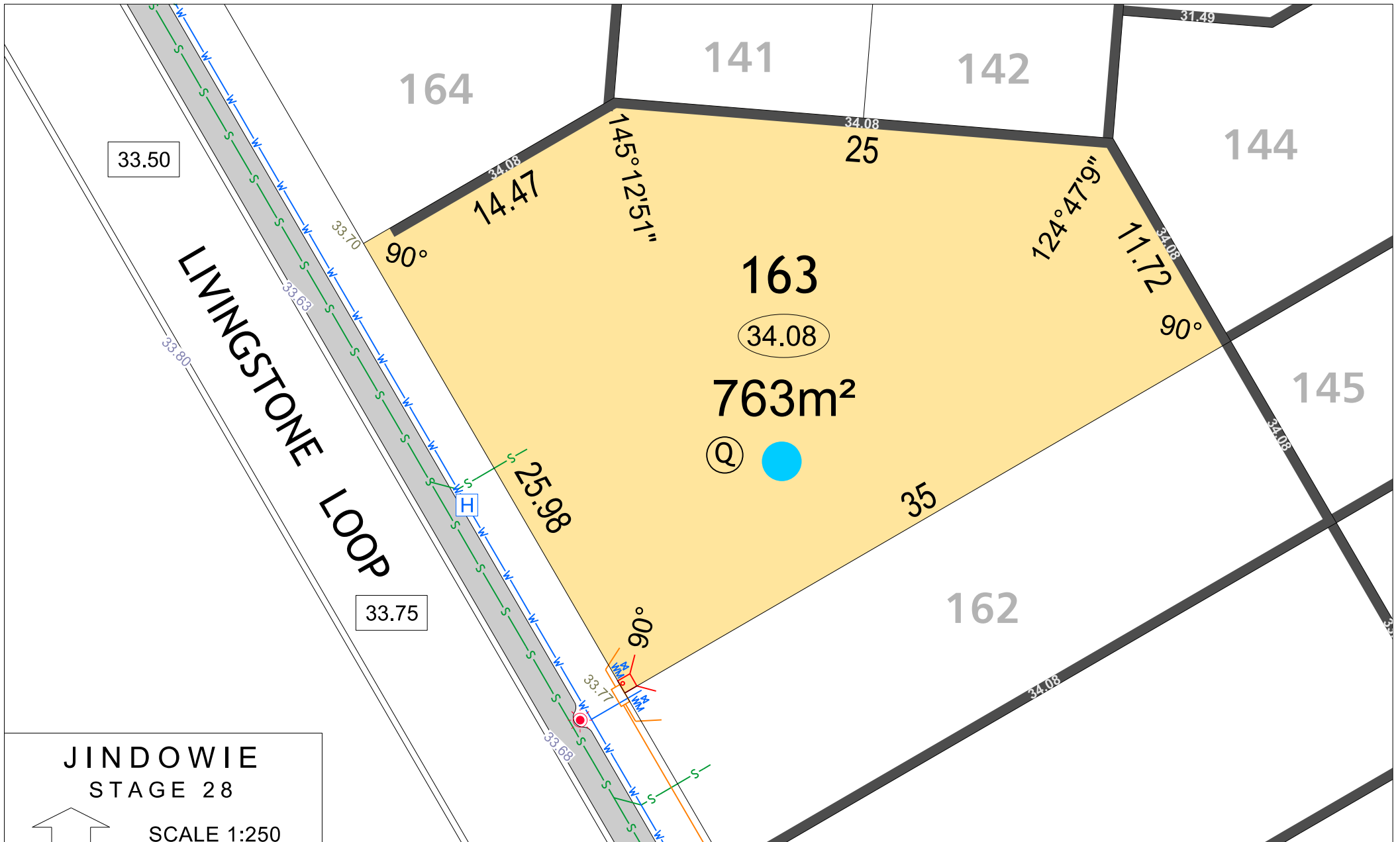
SCALE 1:250



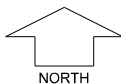
MNG. Ref: 94611ip-411a Date: 23/10/2025
Depicted information subject to approvals and survey.
 All dimensions and areas are subject to survey. The particulars on this brochure are supplied for Information only and shall not be taken as a representation in any respect on the part of the Vendor or its agent. Authorities should be consulted when services are contained within lot boundaries as building restrictions may apply. All retaining walls and associated easements are shown exaggerated for clarity.

LEGEND

WATER	DRAINAGE	POWER DOME MINI PILLAR	NBN CONNECTION	TOP OF KERB HEIGHT
WATER METER	TRANSFORMER SITE	POWER DOME UNIVERSAL PILLAR	LOTS SUBJECT TO NOISE ATTENUATION	SPOT LEVEL
WATER VALVE	RETAINING WALL & HEIGHT	STREETLIGHTS	PAD LEVEL	ROAD LEVEL
WATER HYDRANT	1.8M NOISE WALL ON RETAINING WALL & HEIGHT	GARAGE LOCATION	BAL 12.5	SEWER / MANHOLE
ACCESS RESTRICTION	REVERSE RETAINING WALL & HEIGHT	BAL 19	BAL 29	
		BAL 40	APZ SETBACK	



JINDOWIE STAGE 28

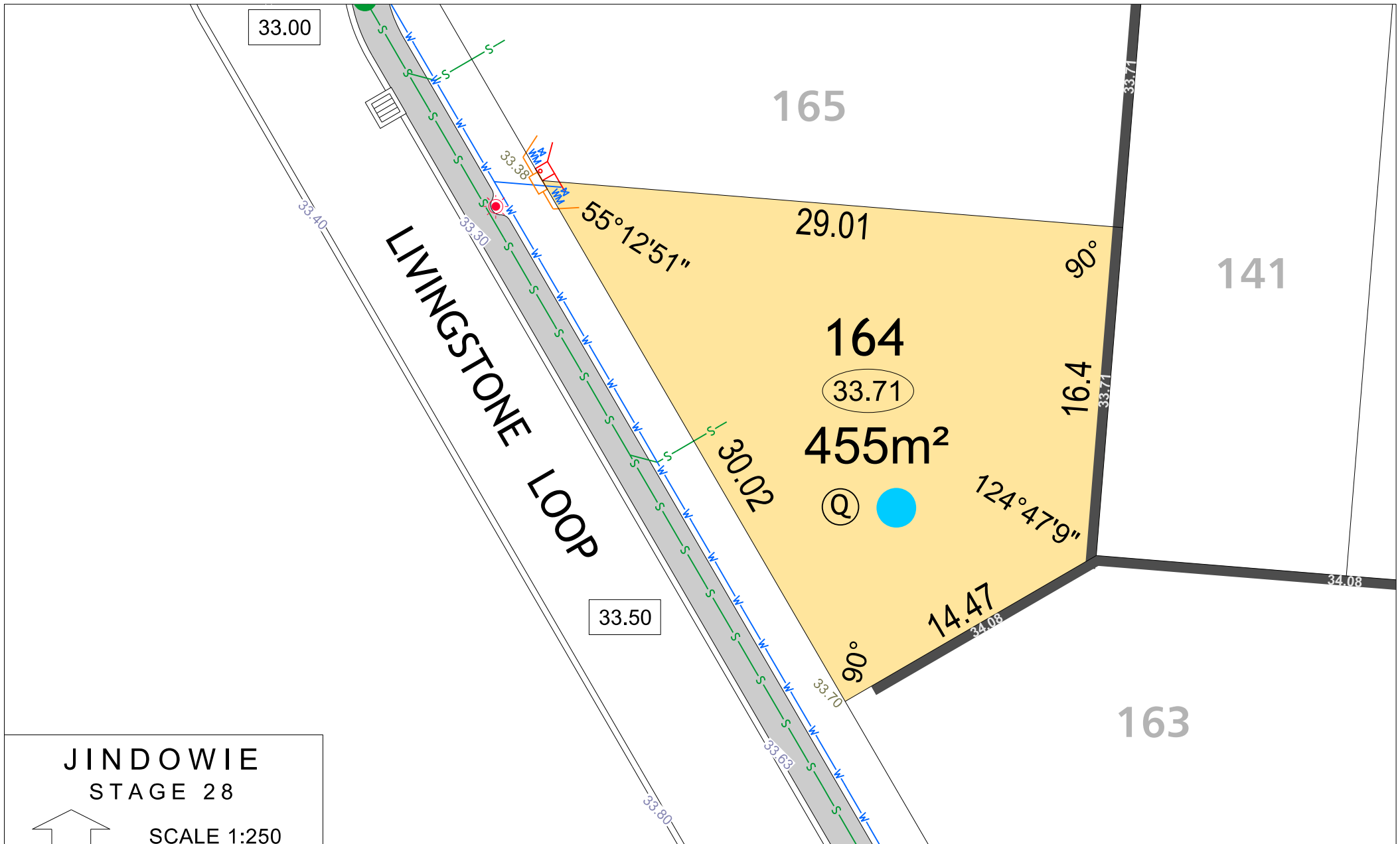


SCALE 1:250

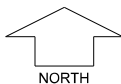
MNG. Ref: 94611ip-411a Date: 23/10/2025
 Depicted information subject to approvals and survey.
 All dimensions and areas are subject to survey. The particulars on this brochure are supplied for Information only and shall not be taken as a representation in any respect on the part of the Vendor or its agent. Authorities should be consulted when services are contained within lot boundaries as building restrictions may apply. All retaining walls and associated easements are shown exaggerated for clarity.

LEGEND

WATER	DRAINAGE	POWER DOME MINI PILLAR	NBN CONNECTION	TOP OF KERB HEIGHT
WATER METER	TRANSFORMER SITE	POWER DOME UNIVERSAL PILLAR	LOTS SUBJECT TO NOISE ATTENUATION	SPOT LEVEL
WATER VALVE	RETAINING WALL & HEIGHT	STREETLIGHTS	BUSHFIRE ATTACK LEVEL	PAD LEVEL
WATER HYDRANT	1.8M NOISE WALL ON RETAINING WALL & HEIGHT	GARAGE LOCATION	BAL 12.5	ROAD LEVEL
ACCESS RESTRICTION	REVERSE RETAINING WALL & HEIGHT	BAL 19	BAL 29	APZ SETBACK
		BAL 40	SEWER / MANHOLE	



JINDOWIE STAGE 28

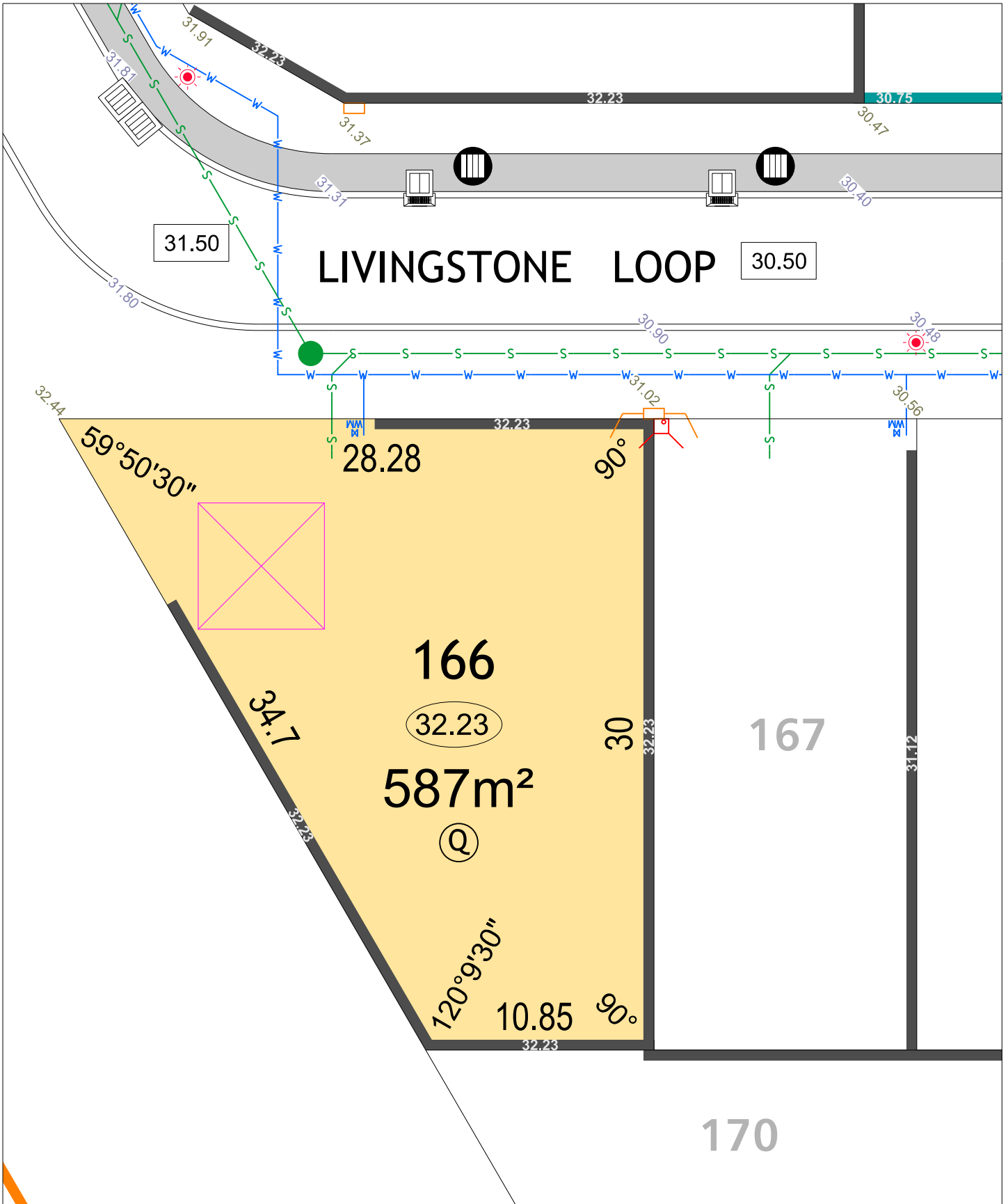


SCALE 1:250

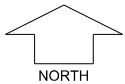
MNG. Ref: 94611ip-411a Date: 23/10/2025
 Depicted information subject to approvals and survey.
 All dimensions and areas are subject to survey. The particulars on this brochure are supplied for Information only and shall not be taken as a representation in any respect on the part of the Vendor or its agent. Authorities should be consulted when services are contained within lot boundaries as building restrictions may apply. All retaining walls and associated easements are shown exaggerated for clarity.

LEGEND

WATER	DRAINAGE	POWER DOME MINI PILLAR	NBN CONNECTION	TOP OF KERB HEIGHT
WATER METER	TRANSFORMER SITE	POWER DOME UNIVERSAL PILLAR	LOTS SUBJECT TO NOISE ATTENUATION	SPOT LEVEL
WATER VALVE	RETAINING WALL & HEIGHT	STREETLIGHTS	BUSHFIRE ATTACK LEVEL	PAD LEVEL
WATER HYDRANT	1.8M NOISE WALL ON RETAINING WALL & HEIGHT	GARAGE LOCATION	BAL 12,5	ROAD LEVEL
ACCESS RESTRICTION	REVERSE RETAINING WALL & HEIGHT	BAL 19	BAL 29	TOP OF KERB HEIGHT
		BAL 40	BAL 40	SPOT LEVEL
		APZ SETBACK		PAD LEVEL
				ROAD LEVEL
				SEWER / MANHOLE



JINDOWIE STAGE 28



SCALE 1:250

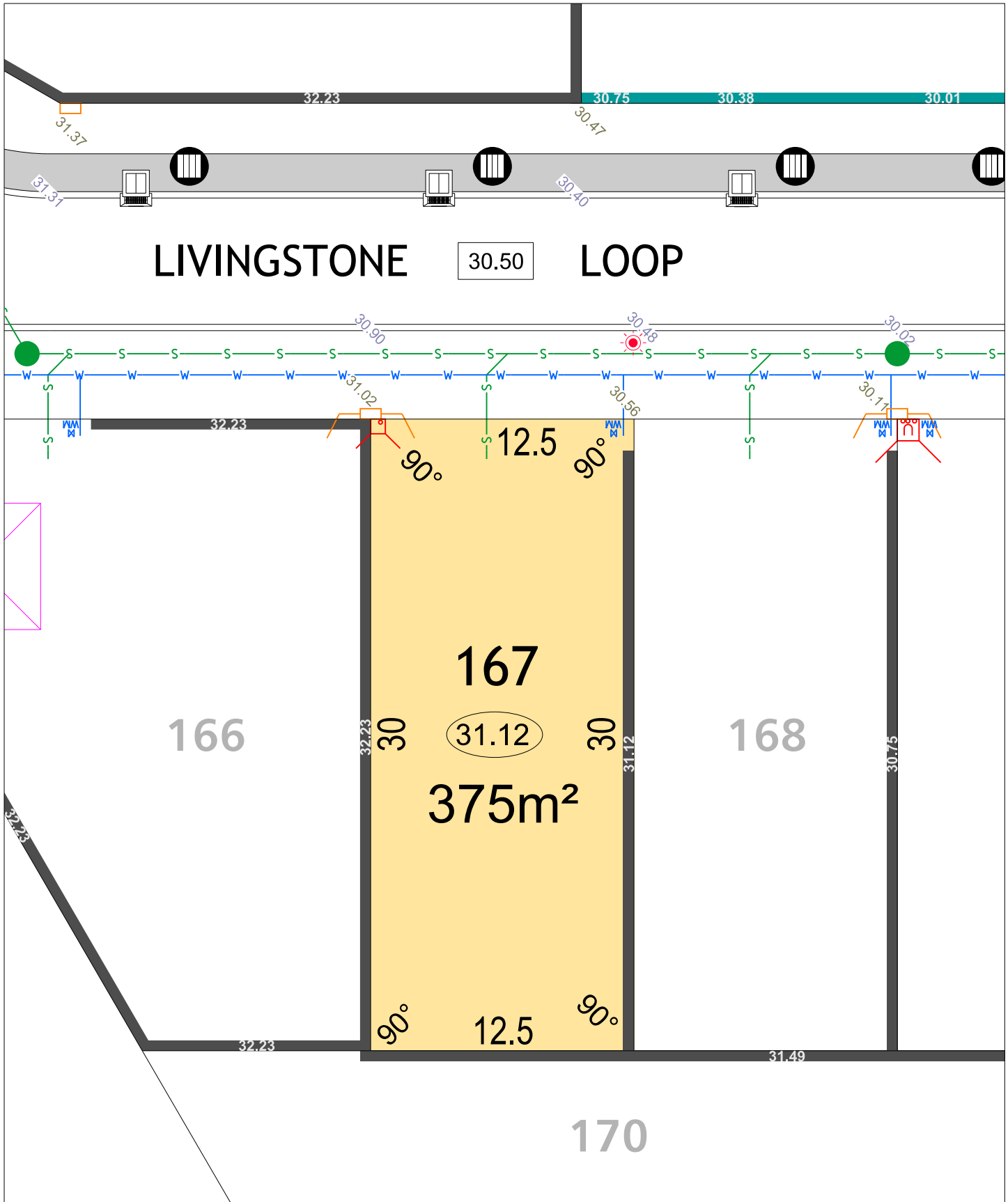
MNG. Ref: 94611lip-411a Date: 23/10/2025

Depicted information subject to approvals and survey.
 All dimensions and areas are subject to survey. The particulars on this brochure are supplied for Information only and shall not be taken as a representation in any respect on the part of the Vendor or its agent. Authorities should be consulted when services are contained within lot boundaries as building restrictions may apply. All retaining walls and associated easements are shown exaggerated for clarity.

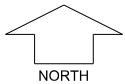
LEGEND

- WATER
- WATER METER
- WATER VALVE
- WATER HYDRANT
- SEWER / MANHOLE
- DRAINAGE
- GARAGE LOCATION
- ACCESS RESTRICTION

- POWER DOME - MINI PILLAR
- POWER DOME - UNIVERSAL PILLAR
- STREETLIGHTS
- TRANSFORMER SITE
- 1.8M NOISE WALL ON RETAINING WALL & HEIGHT
- RETAINING WALL & HEIGHT
- REVERSE RETAINING WALL & HEIGHT
- TOP OF KERB HEIGHT
- SPOT LEVEL
- PAD LEVEL
- ROAD LEVEL
- NBN CONNECTION
- LOTS SUBJECT TO NOISE ATTENUATION
- BUSHFIRE ATTACK LEVEL BAL 12.5
- BAL 19
- BAL 29
- BAL 40
- APZ SETBACK



JINDOWIE STAGE 28

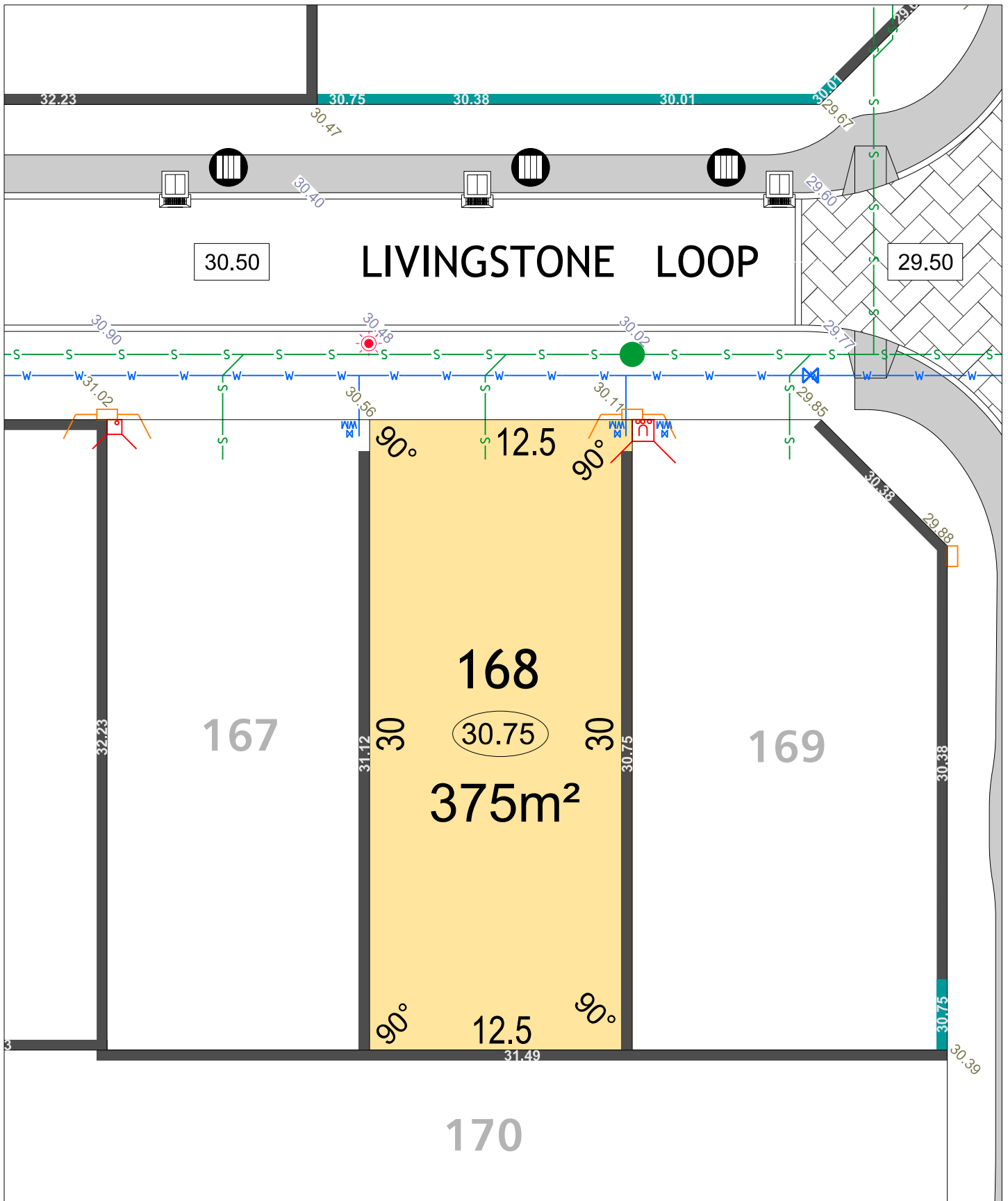


SCALE 1:250

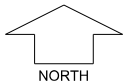
MNG. Ref: 94611lip-411a Date: 23/10/2025
Depicted information subject to approvals and survey.
 All dimensions and areas are subject to survey. The particulars on this brochure are supplied for Information only and shall not be taken as a representation in any respect on the part of the Vendor or its agent. Authorities should be consulted when services are contained within lot boundaries as building restrictions may apply. All retaining walls and associated easements are shown exaggerated for clarity.

LEGEND

- WATER
- WATER METER
- WATER VALVE
- WATER HYDRANT
- SEWER / MANHOLE
- DRAINAGE
- GARAGE LOCATION
- ACCESS RESTRICTION
- POWER DOME - MINI PILLAR
- POWER DOME - UNIVERSAL PILLAR
- STREETLIGHTS
- TRANSFORMER SITE
- 1.8M NOISE WALL ON RETAINING WALL & HEIGHT
- RETAINING WALL & HEIGHT
- REVERSE RETAINING WALL & HEIGHT
- TOP OF KERB HIEGHT
- SPOT LEVEL
- PAD LEVEL
- ROAD LEVEL
- NBN CONNECTION
- LOTS SUBJECT TO NOISE ATTENUATION
- BUSHFIRE ATTACK LEVEL BAL 12.5
- BUSHFIRE ATTACK LEVEL BAL 19
- BUSHFIRE ATTACK LEVEL BAL 29
- BUSHFIRE ATTACK LEVEL BAL 40
- APZ SETBACK



JINDOWIE STAGE 28



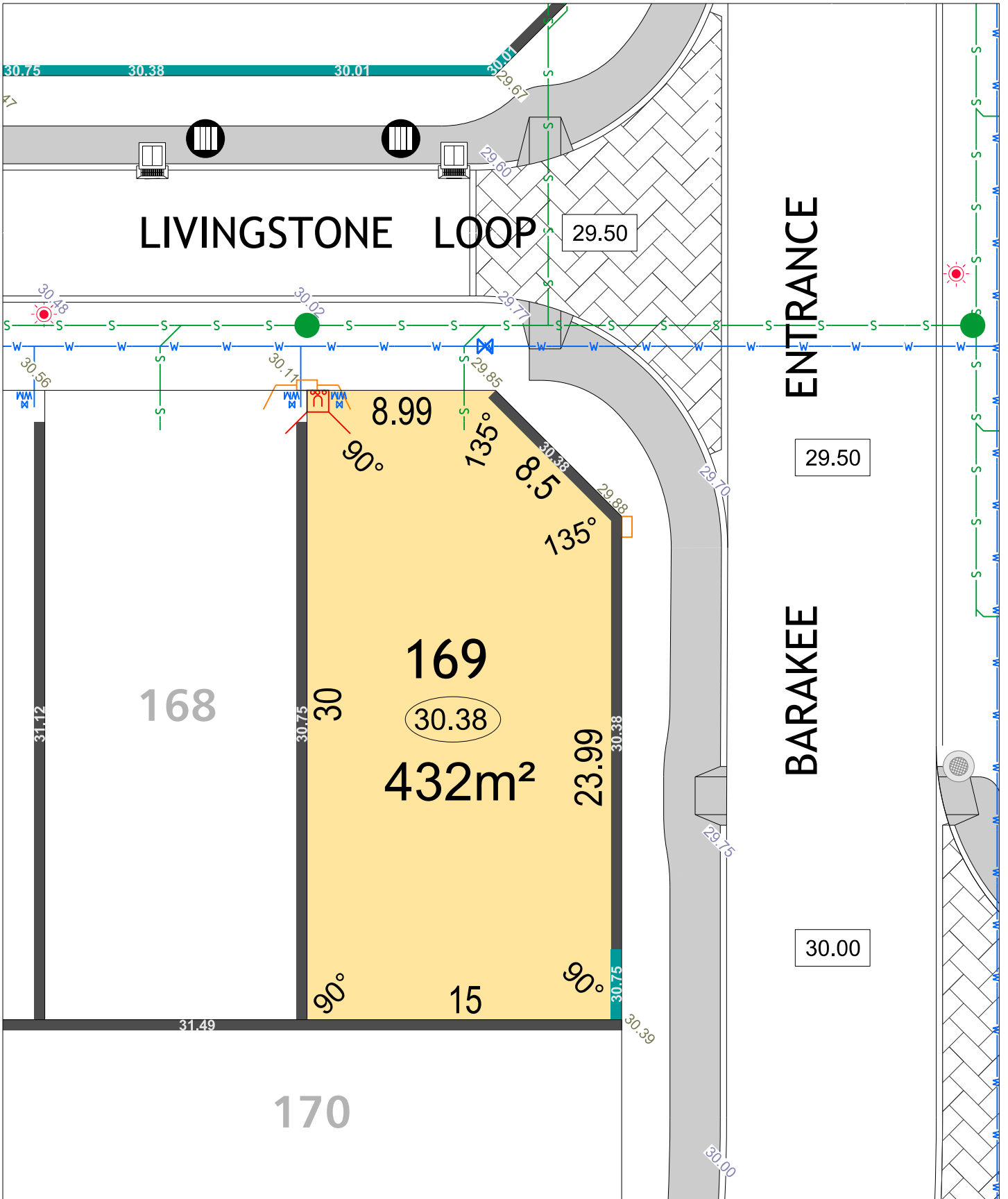
SCALE 1:250

MNG. Ref: 94611lip-411a Date: 23/10/2025
 Depicted information subject to approvals and survey. All dimensions and areas are subject to survey. The particulars on this brochure are supplied for Information only and shall not be taken as a representation in any respect on the part of the Vendor or its agent. Authorities should be consulted when services are contained within lot boundaries as building restrictions may apply. All retaining walls and associated easements are shown exaggerated for clarity.

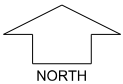
LEGEND

- | | | | | | | | | | |
|--|--------------------|--|--|--|-----------------|--|--|--|-----------------------------------|
| | WATER | | POWER DOME - MINI PILLAR | | SEWER / MANHOLE | | STREETLIGHTS | | NBN CONNECTION |
| | WATER METER | | POWER DOME - UNIVERSAL PILLAR | | SEWER / MANHOLE | | TRANSFORMER SITE | | NBN CONNECTION |
| | WATER VALVE | | STREETLIGHTS | | SEWER / MANHOLE | | 1.8M NOISE WALL ON RETAINING WALL & HEIGHT | | LOTS SUBJECT TO NOISE ATTENUATION |
| | WATER HYDRANT | | TRANSFORMER SITE | | SEWER / MANHOLE | | RETAINING WALL & HEIGHT | | LOTS SUBJECT TO NOISE ATTENUATION |
| | SEWER / MANHOLE | | 1.8M NOISE WALL ON RETAINING WALL & HEIGHT | | SEWER / MANHOLE | | REVERSE RETAINING WALL & HEIGHT | | LOTS SUBJECT TO NOISE ATTENUATION |
| | DRAINAGE | | RETAINING WALL & HEIGHT | | SEWER / MANHOLE | | BUSHFIRE ATTACK LEVEL | | LOTS SUBJECT TO NOISE ATTENUATION |
| | GARAGE LOCATION | | REVERSE RETAINING WALL & HEIGHT | | SEWER / MANHOLE | | BUSHFIRE ATTACK LEVEL | | LOTS SUBJECT TO NOISE ATTENUATION |
| | ACCESS RESTRICTION | | TOP OF KERB HIEGHT | | SEWER / MANHOLE | | BUSHFIRE ATTACK LEVEL | | LOTS SUBJECT TO NOISE ATTENUATION |

BAL 12.5 BAL 19 BAL 29 BAL 40 APZ SETBACK



JINDOWIE STAGE 28



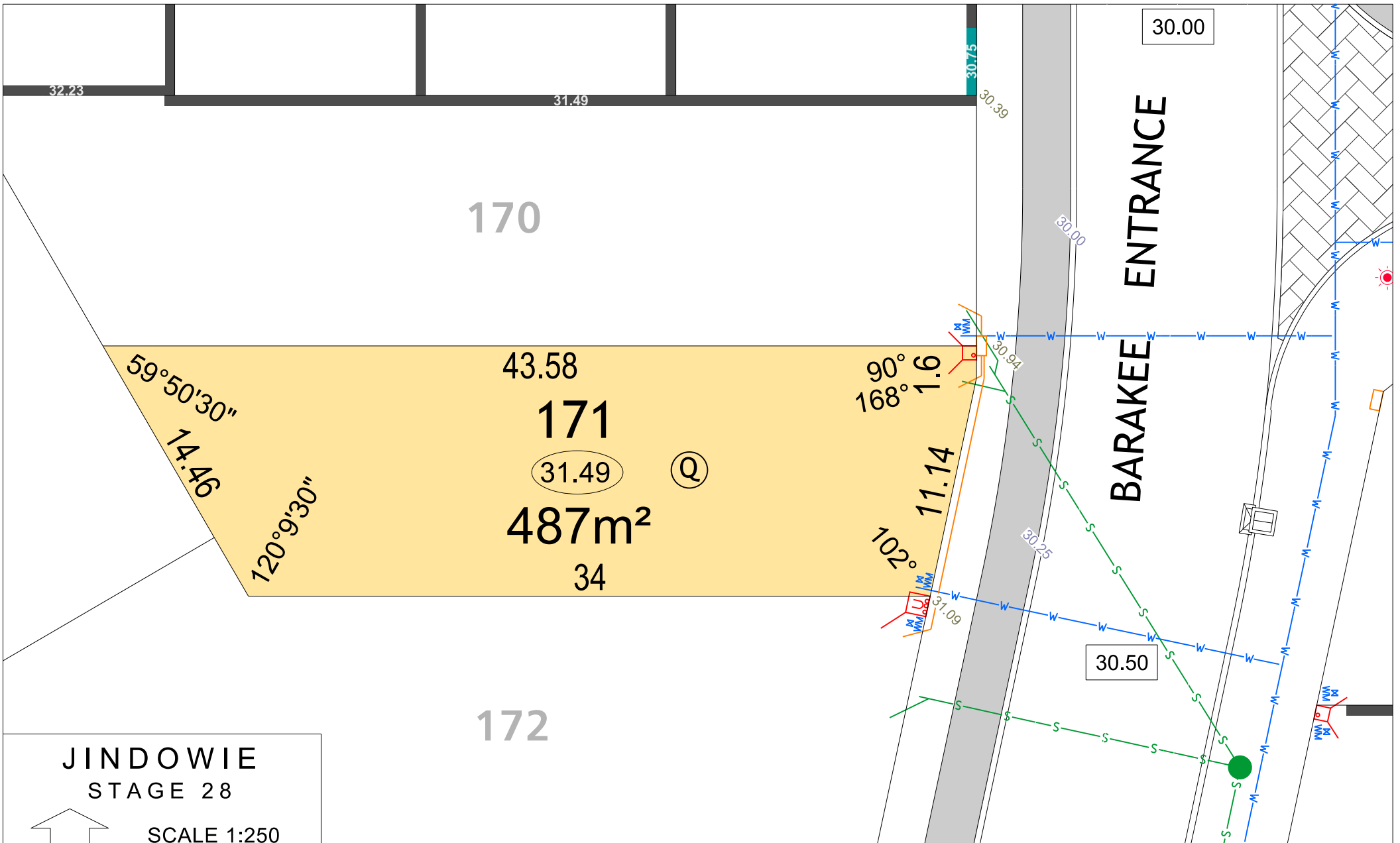
SCALE 1:250

MNG. Ref: 94611lip-411a Date: 23/10/2025
 Depicted information subject to approvals and survey.
 All dimensions and areas are subject to survey. The particulars on this brochure are supplied for Information only and shall not be taken as a representation in any respect on the part of the Vendor or its agent. Authorities should be consulted when services are contained within lot boundaries as building restrictions may apply. All retaining walls and associated easements are shown exaggerated for clarity.

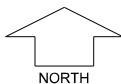
LEGEND

- WATER
- WATER METER
- WATER VALVE
- WATER HYDRANT
- SEWER / MANHOLE
- DRAINAGE
- GARAGE LOCATION
- ACCESS RESTRICTION

- POWER DOME - MINI PILLAR
- POWER DOME - UNIVERSAL PILLAR
- STREETLIGHTS
- TRANSFORMER SITE
- 1.8M NOISE WALL ON RETAINING WALL & HEIGHT
- RETAINING WALL & HEIGHT
- REVERSE RETAINING WALL & HEIGHT
- TOP OF KERB HEIGHT
- SPOT LEVEL
- PAD LEVEL
- ROAD LEVEL
- NBN CONNECTION
- LOTS SUBJECT TO NOISE ATTENUATION
- BUSHFIRE ATTACK LEVEL BAL 12.5
- BUSHFIRE ATTACK LEVEL BAL 19
- BUSHFIRE ATTACK LEVEL BAL 29
- BUSHFIRE ATTACK LEVEL BAL 40
- APZ SETBACK



JINDOWIE STAGE 28

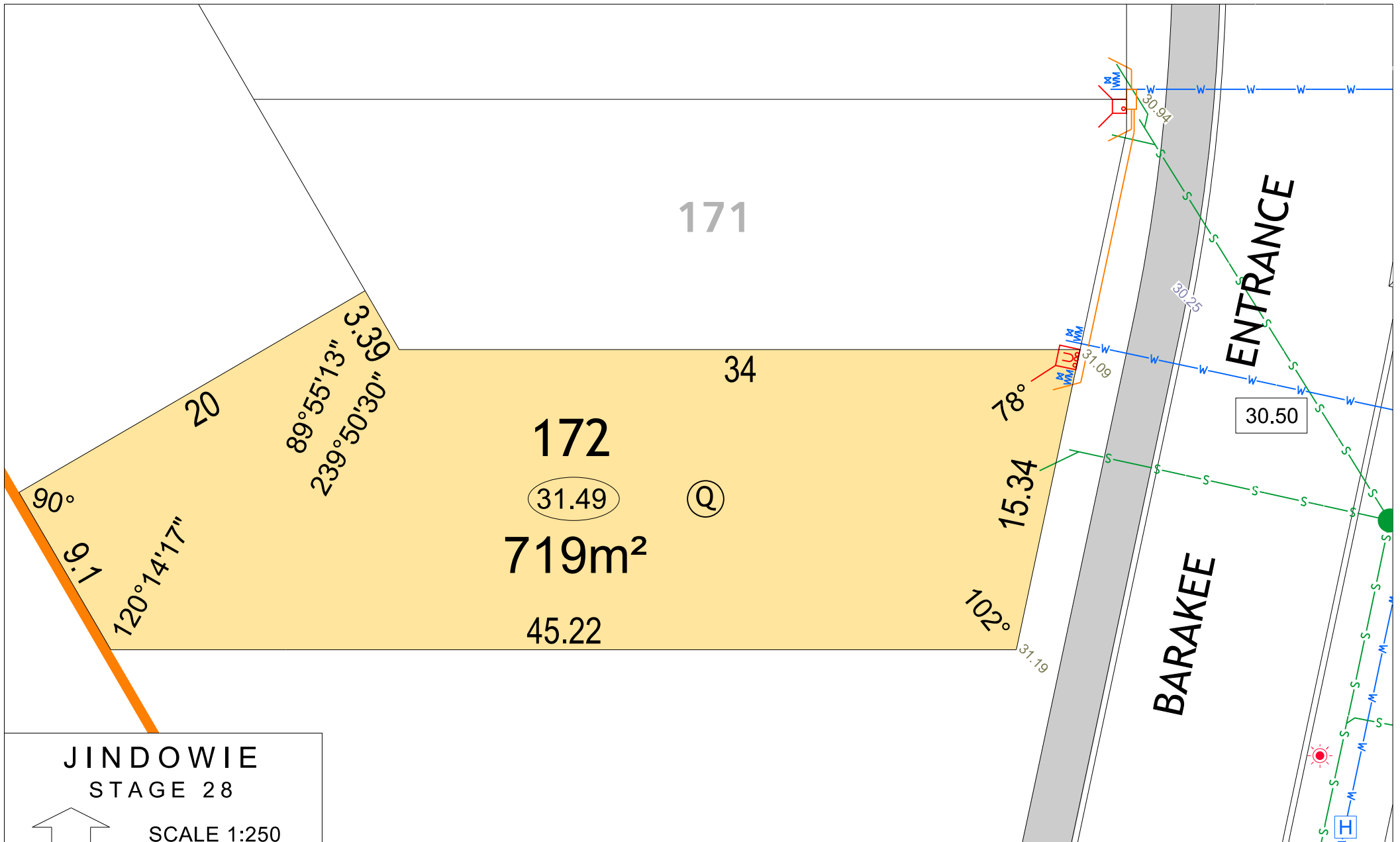


SCALE 1:250

MNG. Ref: 94611ip-411a Date: 23/10/2025
 Depicted information subject to approvals and survey.
 All dimensions and areas are subject to survey. The particulars on this brochure are supplied for Information only and shall not be taken as a representation in any respect on the part of the Vendor or its agent. Authorities should be consulted when services are contained within lot boundaries as building restrictions may apply. All retaining walls and associated easements are shown exaggerated for clarity.

LEGEND

WATER	DRAINAGE	POWER DOME MINI PILLAR	NBN CONNECTION	TOP OF KERB HEIGHT
WATER METER	TRANSFORMER SITE	POWER DOME UNIVERSAL PILLAR	LOTS SUBJECT TO NOISE ATTENUATION	SPOT LEVEL
WATER VALVE	RETAINING WALL & HEIGHT	STREETLIGHTS	BUSHFIRE ATTACK LEVEL	PAD LEVEL
WATER HYDRANT	1.8M NOISE WALL ON RETAINING WALL & HEIGHT	GARAGE LOCATION	BAL 12.5 BAL 19 BAL 29 BAL 40 APZ SETBACK	ROAD LEVEL
ACCESS RESTRICTION	REVERSE RETAINING WALL & HEIGHT			SEWER / MANHOLE



**JINDOWIE
STAGE 28**

SCALE 1:250

NORTH

MNG. Ref: 94611ip-411a Date: 23/10/2025

Depicted information subject to approvals and survey.

All dimensions and areas are subject to survey. The particulars on this brochure are supplied for Information only and shall not be taken as a representation in any respect on the part of the Vendor or its agent. Authorities should be consulted when services are contained within lot boundaries as building restrictions may apply. All retaining walls and associated easements are shown exaggerated for clarity.

LEGEND	
	WATER
	WATER METER
	WATER VALVE
	WATER HYDRANT
	ACCESS RESTRICTION
	DRAINAGE
	TRANSFORMER SITE
	RETAINING WALL & HEIGHT
	1.8M NOISE WALL ON RETAINING WALL & HEIGHT
	REVERSE RETAINING WALL & HEIGHT
	POWER DOME MINI PILLAR
	POWER DOME UNIVERSAL PILLAR
	STREETLIGHTS
	GARAGE LOCATION
	NBN CONNECTION
	LOTS SUBJECT TO NOISE ATTENUATION
	BUSHFIRE ATTACK LEVEL
	TOP OF KERB HEIGHT
	SPOT LEVEL
	PAD LEVEL
	ROAD LEVEL
	SEWER / MANHOLE